




Sign Inventory Report

GENERAL INFO	LOCID	13	
	Latitude	+29.325722	
	Longitude	-98.618274	
	Google Maps Hyperlink	https://maps.google.com/maps?t=h&q=29.325722,-98.618274	
	Field Notes		
SIGN DETAILS	MUTCD_Code	Other	
	Sign_Condition	Good	
	Support_Condition	Good	
	Anchor_Condition	Good	
	Anchor_Type	Triangular Slip Base	
	Direction	NB	
	Retroreflectivity Check	YES	
SITE PHOTOS	Photo 1	Photo 2	Photo 3
			
	Date Collected	11/9/2017 4:07:14 PM	Date Modified