





Utility Conflict Report

OWNER	Utility	CPS	Corridor	IH 35	SITE PHOTOS	
	Contact	BILL FEY	ID	254		
GENERAL INFO	Utility	GAS				
	Size and Material	STANDARD GAS VALVE, CAST IRON				
	Utility Conflict Description	GAS VALVE WITHIN PROPOSED SIDEWALK				
	Longitudinal or Crossing	CROSSING				
	Placement Relative to ROW	INSIDE				
LOCATION	Sheet No.	129				
	Station Origin					
	Start Station	233+99.41	End Station			
	Start Offset	44.46	End Offset			
	Latitude	29.439033842	Longitude	-98.470348762		
SUE	Level of Investigation Req'd	NONE				
	Test Hole No	N/A				
	Test Hole Depth	N/A				
RESOLUTION	Recommended Action	MINIMIZE - PROTECT IN PLACE				
	Estimated Resolution Date					
	Resolution Status	UTILITY CONFLICT RESOLVED				
	Comment	ADJUST GAS VALVE LID TO PROPOSED GRADE DURING CONSTRUCTION (1-3" VERTICAL RISE ANTICIPATED)				
Date Collected		11/29/2017 10:49:20 AM		Date Modified	8/17/2018 2:20:35 PM	

TBPE Firm Registration #470 | TBPLS Firm Registration #10028800