




Sign Inventory Report

GENERAL INFO	LOCID	131	
	Latitude	+29.569898	
	Longitude	-97.96475	
	Google Maps Hyperlink	<a +29.569898,-97.96475"="" href="https://maps.google.com/maps?t=h&q=">https://maps.google.com/maps?t=h&q="+29.569898,-97.96475	
	Field Notes		
SIGN DETAILS	MUTCD_Code		
	Sign_Condition	Good	
	Support_Condition	Good	
	Anchor_Condition	Good	
	Anchor_Type	Wedge	
	Direction	SB	
	Retroreflectivity Check	YES	
SITE PHOTOS	Photo 1	Photo 2	Photo 3
			
	Date Collected 1/8/2018 1:18:59 PM	Date Modified 1/23/2018 12:08:22 PM	