




## Utility Conflict Report

<b>OWNER</b>	<b>Utility</b>	AT&T	<b>Corridor</b>	SW LOOP 410	<div style="border: 1px solid black; padding: 5px; margin-bottom: 5px;"><b>SITE PHOTOS</b></div>   
	<b>Contact</b>	PHILIP AUSTIN	<b>ID</b>	1181	
<b>GENERAL INFO</b>	<b>Utility</b>	COMMUNICATIONS			
	<b>Size and Material</b>	UNKNOWN			
	<b>Accessible Route</b>	ASSET IS INSIDE ACCESSIBLE ROUTE			
	<b>Longitudinal or Crossing</b>	LONGITUDINAL			
	<b>Placement Relative to ROW</b>	INSIDE ROW			
<b>LOCATION</b>	<b>Sheet No.</b>	246			
	<b>Station</b>	285+55.00			
	<b>Offset</b>	-13.00			
	<b>Latitude</b>	+29.374694			
	<b>Longitude</b>	-98.63894			
<b>SUE</b>	<b>Level of Investigation Req'd</b>	QLA			
	<b>Test Hole No</b>	N/A			
	<b>Test Hole Depth</b>	N/A			
<b>RESOLUTION</b>	<b>Recommended Action</b>	ACCOMMODATE - RELOCATION			
	<b>Estimated Resolution Date</b>				
	<b>Resolution Status</b>	UTILITY OWNER INFORMED OF UTILITY			
	<b>Comment</b>	Underground communication lines shown on AT&T map 144-STRAND AER. FBR. 288-STRAND AER. FBR. BKMA-600 AER. CPPR. 9-MCD			
<b>Date Collected</b>		<b>Date Modified</b>		11/20/2018 10:53:57 AM	

TBPE Firm Registration #470 | TBPLS Firm Registration #10028800