




Utility Conflict Report

| | | | | | | | |
|-----------------------|-------------------------------------|---|-----------------|----------------------|---|---|--|
| OWNER | Utility | CPS | Corridor | NOGALITOS | SITE PHOTOS | | |
| | Contact | JAKE MARTINEZ | ID | 3032 | | | |
| GENERAL INFO | Utility | ELECTRIC | | | |  | |
| | Size and Material | STANDARD POWER POLE, TIMBER | | | | | |
| | Accessible Route | ASSET IS INSIDE ACCESSIBLE ROUTE | | | | | |
| | Longitudinal or Crossing | CROSSING | | | | | |
| | Placement Relative to ROW | INSIDE ROW | | | | | |
| LOCATION | Sheet No. | 82 | | |  | | |
| | Station | 128+72.08 | | | | | |
| | Offset | -26.33 | | | | | |
| | Latitude | +29.392459 | | | | | |
| | Longitude | -98.51883 | | | | | |
| SUE | Level of Investigation Req'd | NONE | | |  | | |
| | Test Hole No | N/A | | | | | |
| | Test Hole Depth | N/A | | | | | |
| RESOLUTION | Recommended Action | MINIMIZE - PROTECT IN PLACE | | | | | |
| | Estimated Resolution Date | | | | | | |
| | Resolution Status | UTILITY OWNER INFORMED OF UTILITY | | | | | |
| | Comment | Pole ID: LW 57272; PL 386750 Pole to back of curb = 3'-2" Pole to face of wall = 2" | | | | | |
| Date Collected | | 7/10/2018 10:47:59 AM | | Date Modified | | 9/13/2018 2:01:20 PM | |

TBPE Firm Registration #470 | TBPLS Firm Registration #10028800