





Utility Conflict Report

OWNER	Utility	CPS	Corridor	RIGSBY	SITE PHOTOS	
	Contact	BILL FEY	ID	309		
GENERAL INFO	Utility	GAS				
	Size and Material	STANDARD GAS VALVE, CAST IRON				
	Accessible Route	ASSET IS INSIDE ACCESSIBLE ROUTE				
	Longitudinal or Crossing	CROSSING				
	Placement Relative to ROW	INSIDE ROW				
LOCATION	Sheet No.	107				
	Station	636+51.90				
	Offset	11.41				
	Latitude	+29.398386				
	Longitude	-98.42819				
SUE	Level of Investigation Req'd	NONE				
	Test Hole No	N/A				
	Test Hole Depth	N/A				
RESOLUTION	Recommended Action	MINIMIZE - PROTECT IN PLACE				
	Estimated Resolution Date					
	Resolution Status	UTILITY OWNER INFORMED OF UTILITY				
	Comment	Valve within driveway accessible route				
Date Collected		Date Modified		11/28/2018 6:59:12 AM		

TBPE Firm Registration #470 | TBPLS Firm Registration #10028800