




Utility Conflict Report

OWNER	Utility	SAWS	Corridor	RIGSBY	SITE PHOTOS	
	Contact	ANN PECHE	ID	311		
GENERAL INFO	Utility	WATER				
	Size and Material	STANDARD WATER METER, CAST IRON				
	Accessible Route	ASSET IS INSIDE ACCESSIBLE ROUTE				
	Longitudinal or Crossing	CROSSING				
	Placement Relative to ROW	INSIDE ROW				
LOCATION	Sheet No.	113				
	Station	655+86.84				
	Offset	8.09				
	Latitude	+29.398169				
	Longitude	-98.43435				
SUE	Level of Investigation Req'd	NONE				
	Test Hole No	N/A				
	Test Hole Depth	N/A				
RESOLUTION	Recommended Action	MINIMIZE - PROTECT IN PLACE				
	Estimated Resolution Date					
	Resolution Status	UTILITY OWNER INFORMED OF UTILITY				
	Comment	Meter within sidewalk accessible route				
Date Collected		Date Modified		11/28/2018 6:59:12 AM		

TBPE Firm Registration #470 | TBPLS Firm Registration #10028800