




Utility Conflict Report

OWNER	Utility	SAWS	Corridor	SW MILITARY	SITE PHOTOS	
	Contact	ANN PECHE	ID	3133		
GENERAL INFO	Utility	WATER				
	Size and Material	STANDARD WATER METER, CAST IRON				
	Accessible Route	ASSET IS OUTSIDE ACCESSIBLE ROUTE				
	Longitudinal or Crossing	CROSSING				
	Placement Relative to ROW	INSIDE ROW				
LOCATION	Sheet No.					
	Station	554+03.13				
	Offset	22.89				
	Latitude	+29.357615				
	Longitude	-98.55285				
SUE	Level of Investigation Req'd	NONE				
	Test Hole No	N/A				
	Test Hole Depth	N/A				
RESOLUTION	Recommended Action	NO CONFLICT				
	Estimated Resolution Date	11/21/2018				
	Resolution Status	NO RESOLUTION WAS REQUIRED				
	Comment	Fence to meter = 5'-5" Back of curb to meter = 10'-5" Top of meter to surface = 7" Lid thickness = 1/2"				
	Date Collected	7/24/2018 12:33:44 PM	Date Modified	11/28/2018 6:59:12 AM		

TBPE Firm Registration #470 | TBPLS Firm Registration #10028800