




## Utility Conflict Report

<b>OWNER</b>	<b>Utility</b>	SAWS	<b>Corridor</b>	SW MILITARY	<b>SITE PHOTOS</b>		
	<b>Contact</b>	ANN PECHE	<b>ID</b>	3143			
<b>GENERAL INFO</b>	<b>Utility</b>	SANITARY SEWER					
	<b>Size and Material</b>	STANDARD MANHOLE, CAST IRON					
	<b>Accessible Route</b>	ASSET IS INSIDE ACCESSIBLE ROUTE					
	<b>Longitudinal or Crossing</b>	CROSSING					
	<b>Placement Relative to ROW</b>	INSIDE ROW					
<b>LOCATION</b>	<b>Sheet No.</b>	173					
	<b>Station</b>	578+92.73					
	<b>Offset</b>	18.6078					
	<b>Latitude</b>	+29.356862					
	<b>Longitude</b>	-98.54507					
<b>SUE</b>	<b>Level of Investigation Req'd</b>	NONE					
	<b>Test Hole No</b>	N/A					
	<b>Test Hole Depth</b>	N/A					
<b>RESOLUTION</b>	<b>Recommended Action</b>	NO CONFLICT					
	<b>Estimated Resolution Date</b>						
	<b>Resolution Status</b>	NO RESOLUTION WAS REQUIRED					
	<b>Comment</b>	Manhole adjacent to front of sidewalk Sidewalk width = 4'-0" Bottom of cone to surface = 1'-5.5" Lid thickness = 1 1/2"					
<b>Date Collected</b>		7/31/2018 10:06:59 AM		<b>Date Modified</b>		11/28/2018 6:59:12 AM	

TBPE Firm Registration #470 | TBPLS Firm Registration #10028800