




## Utility Conflict Report

<b>OWNER</b>	<b>Utility</b>	SAWS	<b>Corridor</b>	BANDERA	<b>SITE PHOTOS</b>	
	<b>Contact</b>	ANN PECHE	<b>ID</b>	3192		
<b>GENERAL INFO</b>	<b>Utility</b>	WATER				
	<b>Size and Material</b>	STANDARD WATER VALVE, CAST IRON				
	<b>Accessible Route</b>	ASSET IS OUTSIDE ACCESSIBLE ROUTE				
	<b>Longitudinal or Crossing</b>	CROSSING				
	<b>Placement Relative to ROW</b>	INSIDE ROW				
<b>LOCATION</b>	<b>Sheet No.</b>	270				
	<b>Station</b>	1467+12.70				
	<b>Offset</b>	45.13				
	<b>Latitude</b>	+29.515442				
	<b>Longitude</b>	-98.63426				
<b>SUE</b>	<b>Level of Investigation Req'd</b>	NONE				
	<b>Test Hole No</b>	N/A				
	<b>Test Hole Depth</b>	N/A				
<b>RESOLUTION</b>	<b>Recommended Action</b>	MINIMIZE - PROTECT IN PLACE				
	<b>Estimated Resolution Date</b>					
	<b>Resolution Status</b>	UTILITY OWNER INFORMED OF UTILITY				
	<b>Comment</b>	Lid thickness = 1 1/2" Back of sidewalk to valve = 2'-1 1/2" Top of valve to surface = 5'-3"				
	<b>Date Collected</b>	8/16/2018 1:13:35 PM	<b>Date Modified</b>	12/19/2018 11:48:39 AM		

TBPE Firm Registration #470 | TBPLS Firm Registration #10028800