





Utility Conflict Report

OWNER	Utility	CPS	Corridor	BANDERA	SITE PHOTOS	
	Contact	BILL FEY	ID	3203		
GENERAL INFO	Utility	GAS				
	Size and Material	STANDARD GAS VALVE, CAST IRON				
	Accessible Route	ASSET IS OUTSIDE ACCESSIBLE ROUTE				
	Longitudinal or Crossing	CROSSING				
	Placement Relative to ROW	INSIDE ROW				
LOCATION	Sheet No.					
	Station					
	Offset					
	Latitude	+29.508252				
	Longitude	-98.62931				
SUE	Level of Investigation Req'd	NONE				
	Test Hole No	N/A				
	Test Hole Depth	N/A				
RESOLUTION	Recommended Action	NO CONFLICT				
	Estimated Resolution Date	8/28/2018				
	Resolution Status	NO RESOLUTION WAS REQUIRED				
	Comment	Top of valve to surface = 3'-7" Edge of culvert concrete safety end treatment = 1'-9" Edge of driveway to valve = 4'-11 1/4" Lid thickness = 1 7/8"				
Date Collected		8/17/2018 8:24:51 AM		Date Modified	11/28/2018 6:59:12 AM	

TBPE Firm Registration #470 | TBPLS Firm Registration #10028800