




Utility Conflict Report

| | | | | | | |
|-----------------------|-------------------------------------|---|-----------------|----------------------|---|--|
| OWNER | Utility | CPS | Corridor | BANDERA | SITE PHOTOS | |
| | Contact | BILL FEY | ID | 3212 | | |
| GENERAL INFO | Utility | GAS | | | |  |
| | Size and Material | STANDARD GAS VALVE, CAST IRON | | | | |
| | Accessible Route | ASSET IS OUTSIDE ACCESSIBLE ROUTE | | | | |
| | Longitudinal or Crossing | CROSSING | | | | |
| | Placement Relative to ROW | INSIDE ROW | | | | |
| LOCATION | Sheet No. | 249 | | | |  |
| | Station | 1414+25 | | | | |
| | Offset | 30 | | | | |
| | Latitude | +29.502805 | | | | |
| | Longitude | -98.62596 | | | | |
| SUE | Level of Investigation Req'd | NONE | | |  | |
| | Test Hole No | N/A | | | | |
| | Test Hole Depth | N/A | | | | |
| RESOLUTION | Recommended Action | NO CONFLICT | | | | |
| | Estimated Resolution Date | | | | | |
| | Resolution Status | NO RESOLUTION WAS REQUIRED | | | | |
| | Comment | Gas valves Top of valve to surface = 0" (top right valve in first image) | | | | |
| Date Collected | | 8/17/2018 1:15:06 PM | | Date Modified | 12/19/2018 8:36:54 AM | |

TBPE Firm Registration #470 | TBPLS Firm Registration #10028800