




Utility Conflict Report

OWNER	Utility	SAWS	Corridor	BANDERA	SITE PHOTOS		
	Contact	ANN PECHE	ID	3244			
GENERAL INFO	Utility	WATER					
	Size and Material	STANDARD WATER VALVE, CAST IRON					
	Accessible Route	ASSET IS INSIDE ACCESSIBLE ROUTE					
	Longitudinal or Crossing	CROSSING					
	Placement Relative to ROW	INSIDE ROW					
LOCATION	Sheet No.	299					
	Station	1749+05.88					
	Offset	-41.21					
	Latitude	+29.490220					
	Longitude	-98.61188					
SUE	Level of Investigation Req'd	NONE					
	Test Hole No	N/A					
	Test Hole Depth	N/A					
RESOLUTION	Recommended Action	MINIMIZE - PROTECT IN PLACE					
	Estimated Resolution Date						
	Resolution Status	UTILITY OWNER INFORMED OF UTILITY					
	Comment	Top of valve to surface = 2'-0" Lid thickness = 1 1/2" Front of sidewalk to valve = 1"					
Date Collected		8/20/2018 10:25:56 AM		Date Modified		12/19/2018 11:48:37 AM	

TBPE Firm Registration #470 | TBPLS Firm Registration #10028800