




Utility Conflict Report

OWNER	Utility	CPS	Corridor	SW MILITARY	SITE PHOTOS		
	Contact	JAKE MARTINEZ	ID	4116			
GENERAL INFO	Utility	ELECTRIC					
	Size and Material	STANDARD POWER POLE, TIMBER					
	Accessible Route	ASSET IS OUTSIDE ACCESSIBLE ROUTE					
	Longitudinal or Crossing	CROSSING					
	Placement Relative to ROW	INSIDE ROW					
LOCATION	Sheet No.	136					
	Station	558+42.45					
	Offset	15.99					
	Latitude	+29.357397					
	Longitude	-98.55147					
SUE	Level of Investigation Req'd	NONE					
	Test Hole No	N/A					
	Test Hole Depth	N/A					
RESOLUTION	Recommended Action	NO CONFLICT					
	Estimated Resolution Date						
	Resolution Status	NO RESOLUTION WAS REQUIRED					
	Comment	Pole marking: 44 Pole to back of sidewalk = 5 1/2" Sidewalk width = 2'-11" CATV cable					
Date Collected		7/27/2018 8:54:43 AM		Date Modified		12/18/2018 4:00:04 PM	

TBPE Firm Registration #470 | TBPLS Firm Registration #10028800