





Utility Conflict Report

OWNER	Utility	SAWS	Corridor	SW MILITARY	SITE PHOTOS	
	Contact	ANN PECHE	ID	4124		
GENERAL INFO	Utility	WATER				
	Size and Material	STANDARD FIRE HYDRANT				
	Accessible Route	ASSET IS INSIDE ACCESSIBLE ROUTE				
	Longitudinal or Crossing	CROSSING				
	Placement Relative to ROW	INSIDE ROW				
LOCATION	Sheet No.	138				
	Station	563+85.83				
	Offset	17.442				
	Latitude	+29.357221				
	Longitude	-98.54977				
SUE	Level of Investigation Req'd	NONE				
	Test Hole No	N/A				
	Test Hole Depth	N/A				
RESOLUTION	Recommended Action	NO CONFLICT				
	Estimated Resolution Date					
	Resolution Status	NO RESOLUTION WAS REQUIRED				
	Comment	Hydrant to back of curb inlet = 3'-8" Back of curb inlet to face of curb = 11'-7" Adjacent to VIA temporary bus stop				
Date Collected		7/27/2018 10:13:10 AM		Date Modified	11/28/2018 6:59:12 AM	

TBPE Firm Registration #470 | TBPLS Firm Registration #10028800