




Utility Conflict Report

OWNER	Utility	PRIVATE	Corridor	SW MILITARY	SITE PHOTOS		
	Contact	UNKNOWN	ID	4133			
GENERAL INFO	Utility	UNKNOWN					
	Size and Material	IRRIGATION VALVE					
	Accessible Route	ASSET IS OUTSIDE ACCESSIBLE ROUTE					
	Longitudinal or Crossing	CROSSING					
	Placement Relative to ROW	INSIDE ROW					
LOCATION	Sheet No.	148					
	Station	636+51.84					
	Offset	25.6951					
	Latitude	+29.356443					
	Longitude	-98.52715					
SUE	Level of Investigation Req'd	NONE					
	Test Hole No	N/A					
	Test Hole Depth	N/A					
RESOLUTION	Recommended Action	NO CONFLICT					
	Estimated Resolution Date						
	Resolution Status	NO RESOLUTION WAS REQUIRED					
	Comment	Valve to EOS = 2'-5" Top of valve to surface = 6 1/2" Lid thickness = 1 1/4" Plastic lid					
Date Collected		8/1/2018 8:25:06 AM		Date Modified		11/28/2018 6:59:12 AM	

TBPE Firm Registration #470 | TBPLS Firm Registration #10028800