




Utility Conflict Report

| | | | | | | | |
|-----------------------|-------------------------------------|---|-----------------|----------------------|---|---|--|
| OWNER | Utility | CPS | Corridor | SW MILITARY | SITE PHOTOS | | |
| | Contact | JAKE MARTINEZ | ID | 4139 | | | |
| GENERAL INFO | Utility | ELECTRIC | | | |  | |
| | Size and Material | STANDARD POWER POLE, TIMBER | | | | | |
| | Accessible Route | ASSET IS INSIDE ACCESSIBLE ROUTE | | | | | |
| | Longitudinal or Crossing | CROSSING | | | | | |
| | Placement Relative to ROW | INSIDE ROW | | | | | |
| LOCATION | Sheet No. | 152 | | |  | | |
| | Station | 663+99.61 | | | | | |
| | Offset | 17.95 | | | | | |
| | Latitude | +29.356517 | | | | | |
| | Longitude | -98.51844 | | | | | |
| SUE | Level of Investigation Req'd | NONE | | |  | | |
| | Test Hole No | N/A | | | | | |
| | Test Hole Depth | N/A | | | | | |
| RESOLUTION | Recommended Action | NO CONFLICT | | | | | |
| | Estimated Resolution Date | | | | | | |
| | Resolution Status | NO RESOLUTION WAS REQUIRED | | | | | |
| | Comment | Pole marking: 1608 Pole to back of sidewalk = 2'-7" Sidewalk width = 3'-2" Pole to back of curb = 3'-11" | | | | | |
| Date Collected | | 8/1/2018 9:46:06 AM | | Date Modified | | 12/18/2018 4:00:26 PM | |

TBPE Firm Registration #470 | TBPLS Firm Registration #10028800