





Utility Conflict Report

OWNER	Utility	SAWS	Corridor	SW MILITARY	SITE PHOTOS	
	Contact	ANN PECHE	ID	4155		
GENERAL INFO	Utility	WATER				
	Size and Material	STANDARD WATER VALVE, CAST IRON				
	Accessible Route	ASSET IS INSIDE ACCESSIBLE ROUTE				
	Longitudinal or Crossing	CROSSING				
	Placement Relative to ROW	INSIDE ROW				
LOCATION	Sheet No.	156				
	Station	679+71.29				
	Offset	15.97				
	Latitude	+29.356521				
	Longitude	-98.51342				
SUE	Level of Investigation Req'd	NONE				
	Test Hole No	N/A				
	Test Hole Depth	N/A				
RESOLUTION	Recommended Action	MINIMIZE - PROTECT IN PLACE				
	Estimated Resolution Date					
	Resolution Status	UTILITY OWNER INFORMED OF UTILITY				
	Comment	Back of curb to valve = 2'-3.5" Sidewalk width = 8'-2" Back of sidewalk to valve = 5'-3" Top of valve to surface = 3'-8" Lid flange thickness = 2" Total lid thickness = 3.5"				
Date Collected		8/2/2018 8:41:45 AM		Date Modified 11/28/2018 6:59:12 AM		

TBPE Firm Registration #470 | TBPLS Firm Registration #10028800