





Utility Conflict Report

OWNER	Utility	CPS	Corridor	SW MILITARY	SITE PHOTOS	
	Contact	JAKE MARTINEZ	ID	4184		
GENERAL INFO	Utility	ELECTRIC				
	Size and Material	STANDARD POWER POLE, TIMBER				
	Accessible Route	ASSET IS INSIDE ACCESSIBLE ROUTE				
	Longitudinal or Crossing	CROSSING				
	Placement Relative to ROW	INSIDE ROW				
LOCATION	Sheet No.	161				
	Station	701+16.11				
	Offset	15.95				
	Latitude	+29.356686				
	Longitude	-98.50682				
SUE	Level of Investigation Req'd	NONE				
	Test Hole No	N/A				
	Test Hole Depth	N/A				
RESOLUTION	Recommended Action	NO CONFLICT				
	Estimated Resolution Date	11/21/2018				
	Resolution Status	NO RESOLUTION WAS REQUIRED				
	Comment	Pole ID: 402097; LW 43348 Pole to back of curb = 2'-8" Pole to back of sidewalk = 2'-6" Sidewalk width = 6'-2"				
Date Collected		8/6/2018 9:01:57 AM		Date Modified	11/28/2018 6:59:12 AM	