




Utility Conflict Report

OWNER	Utility	SAWS	Corridor	SW MILITARY	SITE PHOTOS	
	Contact	ANN PECHE	ID	4203		
GENERAL INFO	Utility	SANITARY SEWER				
	Size and Material	STANDARD MANHOLE, CAST IRON				
	Accessible Route	ASSET IS INSIDE ACCESSIBLE ROUTE				
	Longitudinal or Crossing	CROSSING				
	Placement Relative to ROW	INSIDE ROW				
LOCATION	Sheet No.	162				
	Station	717+34.48				
	Offset	17.11				
	Latitude	+29.356584				
	Longitude	-98.50159				
SUE	Level of Investigation Req'd	NONE				
	Test Hole No	N/A				
	Test Hole Depth	N/A				
RESOLUTION	Recommended Action	NO CONFLICT				
	Estimated Resolution Date					
	Resolution Status	NO RESOLUTION WAS REQUIRED				
	Comment	Manhole to back of curb = 3'-9" Manhole to back of driveway apron = 9" Width of driveway apron = 6'-10" Unable to open manhole				
Date Collected		8/6/2018 12:58:03 PM	Date Modified		12/19/2018 9:24:23 AM	

TBPE Firm Registration #470 | TBPLS Firm Registration #10028800