


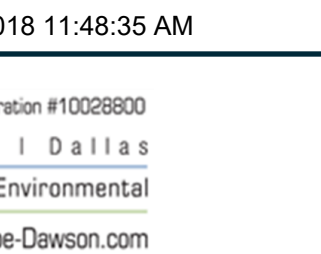


Utility Conflict Report

OWNER	Utility	SAWS	Corridor	BANDERA	SITE PHOTOS	
	Contact	ANN PECHE	ID	4574		
GENERAL INFO	Utility	WATER				
	Size and Material	UNKNOWN				
	Accessible Route	ASSET IS INSIDE ACCESSIBLE ROUTE				
	Longitudinal or Crossing	LONGITUDINAL				
	Placement Relative to ROW	INSIDE ROW				
LOCATION	Sheet No.	234				
	Station	1754+60				
	Offset	-20				
	Latitude	+29.491069				
	Longitude	-98.61324				
SUE	Level of Investigation Req'd	QLA				
	Test Hole No	N/A				
	Test Hole Depth	N/A				
RESOLUTION	Recommended Action	ACCOMODATE - RELOCATION				
	Estimated Resolution Date					
	Resolution Status	UTILITY OWNER INFORMED OF UTILITY				
	Comment	GIS indicates that a waterline could be located beneath proposed bus pad. Request As-builts for line depth verification				
Date Collected		11/20/2018 9:42:42 AM		Date Modified	12/19/2018 11:48:35 AM	

TBPE Firm Registration #470 | TBPLS Firm Registration #10028800