





Utility Conflict Report

OWNER	Utility AT&T	Corridor BANDERA	SITE PHOTOS
	Contact PHILIP AUSTIN	ID 4587	
GENERAL INFO	Utility	COMMUNICATIONS	
	Size and Material	UNKNOWN	
	Accessible Route	ASSET IS OUTSIDE ACCESSIBLE ROUTE	
	Longitudinal or Crossing	LONGITUDINAL	
	Placement Relative to ROW	INSIDE ROW	
LOCATION	Sheet No.	290	
	Station	1514+40	
	Offset	23	
	Latitude	+29.527099	
	Longitude	-98.64074	
SUE	Level of Investigation Req'd	QLA	
	Test Hole No	N/A	
	Test Hole Depth	N/A	
RESOLUTION	Recommended Action	ACCOMODATE - RELOCATION	
	Estimated Resolution Date		
	Resolution Status	UTILITY OWNER INFORMED OF UTILITY	
	Comment	811 marked a communication utility near the bus pad. Request As-builts for line depth verification	
Date Collected 11/20/2018 3:18:08 PM		Date Modified 12/19/2018 11:48:28 AM	