




Utility Conflict Report

OWNER	Utility	SAWS	Corridor	MILITARY	SITE PHOTOS	
	Contact	ANN PECHE	ID	7015		
GENERAL INFO	Utility	WATER				
	Size and Material	STANDARD WATER VALVE, CAST IRON				
	Accessible Route	ASSET IS INSIDE ACCESSIBLE ROUTE				
	Longitudinal or Crossing	CROSSING				
	Placement Relative to ROW	INSIDE ROW				
LOCATION	Sheet No.	217				
	Station	1099+62.42				
	Offset	30.48				
	Latitude	+29.354166				
	Longitude	-98.42257				
SUE	Level of Investigation Req'd	NONE				
	Test Hole No	N/A				
	Test Hole Depth	N/A				
RESOLUTION	Recommended Action	NO CONFLICT				
	Estimated Resolution Date	12/18/2018				
	Resolution Status	NO RESOLUTION WAS REQUIRED				
	Comment	Water valve in middle of right turn lane Unable to open lid Face of curb to valve = 7'-6" Raise valve cover flush with pavement improvements				
Date Collected		8/2/2018 1:48:36 PM	Date Modified		12/18/2018 3:35:10 PM	

TBPE Firm Registration #470 | TBPLS Firm Registration #10028800