





Utility Conflict Report

OWNER	Utility	SAWS	Corridor	SW MILITARY	SITE PHOTOS	
	Contact	ANN PECHE	ID	7040		
GENERAL INFO	Utility	SANITARY SEWER				
	Size and Material	STANDARD MANHOLE, CAST IRON				
	Accessible Route	ASSET IS INSIDE ACCESSIBLE ROUTE				
	Longitudinal or Crossing	CROSSING				
	Placement Relative to ROW	INSIDE ROW				
LOCATION	Sheet No.	211				
	Station	944+77.30				
	Offset	-19.1079				
	Latitude	+29.356867				
	Longitude	-98.50236				
SUE	Level of Investigation Req'd	NONE				
	Test Hole No	N/A				
	Test Hole Depth	N/A				
RESOLUTION	Recommended Action	MINIMIZE - PROTECT IN PLACE				
	Estimated Resolution Date					
	Resolution Status	UTILITY OWNER INFORMED OF UTILITY				
	Comment	Manhole ID: 1131757 Unable to open manhole Back of curb to manhole = 4'-0"				
Date Collected		8/3/2018 9:07:21 AM		Date Modified	12/18/2018 8:11:20 AM	

TBPE Firm Registration #470 | TBPLS Firm Registration #10028800