


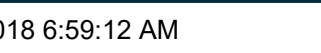


Utility Conflict Report

OWNER	Utility	SAWS	Corridor	SW MILITARY	SITE PHOTOS	
	Contact	ANN PECHE	ID	7073		
GENERAL INFO	Utility	WATER				
	Size and Material	STANDARD WATER METER, STEEL				
	Accessible Route	ASSET IS OUTSIDE ACCESSIBLE ROUTE				
	Longitudinal or Crossing	CROSSING				
	Placement Relative to ROW	INSIDE ROW				
LOCATION	Sheet No.	155				
	Station	901+35.92				
	Offset	-19.92				
	Latitude	+29.356802				
	Longitude	-98.51605				
SUE	Level of Investigation Req'd	NONE				
	Test Hole No	N/A				
	Test Hole Depth	N/A				
RESOLUTION	Recommended Action	MINIMIZE - PROTECT IN PLACE				
	Estimated Resolution Date					
	Resolution Status	UTILITY OWNER INFORMED OF UTILITY				
	Comment	Top of meter to surface = 6" Rubber lid thickness = 2" Meter adjacent to driveway joint				
Date Collected		8/3/2018 11:51:52 AM		Date Modified	11/28/2018 6:59:12 AM	

TBPE Firm Registration #470 | TBPLS Firm Registration #10028800