


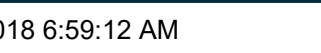


Utility Conflict Report

OWNER	Utility	CPS	Corridor	SW MILITARY	SITE PHOTOS	
	Contact	BILL FEY	ID	7105		
GENERAL INFO	Utility	GAS				
	Size and Material	STANDARD GAS VALVE, CAST IRON				
	Accessible Route	ASSET IS INSIDE ACCESSIBLE ROUTE				
	Longitudinal or Crossing	CROSSING				
	Placement Relative to ROW	INSIDE ROW				
LOCATION	Sheet No.	194				
	Station	852+71.84				
	Offset	-25.86				
	Latitude	+29.356732				
	Longitude	-98.53109				
SUE	Level of Investigation Req'd	NONE				
	Test Hole No	N/A				
	Test Hole Depth	N/A				
RESOLUTION	Recommended Action	MINIMIZE - PROTECT IN PLACE				
	Estimated Resolution Date					
	Resolution Status	UTILITY OWNER INFORMED OF UTILITY				
	Comment	Unable to open lid Valve adjacent to back of concrete driveway apron				
Date Collected		8/3/2018 4:11:32 PM		Date Modified	11/28/2018 6:59:12 AM	

TBPE Firm Registration #470 | TBPLS Firm Registration #10028800