




Utility Conflict Report

OWNER	Utility	CPS	Corridor	SW MILITARY	SITE PHOTOS		
	Contact	JAKE MARTINEZ	ID	7106			
GENERAL INFO	Utility	ELECTRIC					
	Size and Material	STANDARD POWER POLE, TIMBER					
	Accessible Route	ASSET IS INSIDE ACCESSIBLE ROUTE					
	Longitudinal or Crossing	CROSSING					
	Placement Relative to ROW	INSIDE ROW					
LOCATION	Sheet No.	198					
	Station	844+78.09					
	Offset	-16.32					
	Latitude	+29.356819					
	Longitude	-98.53384					
SUE	Level of Investigation Req'd	NONE					
	Test Hole No	N/A					
	Test Hole Depth	N/A					
RESOLUTION	Recommended Action	NO CONFLICT					
	Estimated Resolution Date						
	Resolution Status	NO RESOLUTION WAS REQUIRED					
	Comment	Pole ID: 480094; LW39974 Pole marking: 240; 2435 Pole to back of sidewalk = 2'-10" Back of curb to pole = 2'-9" Guy wire at back of sidewalk Pole diameter = 12" Adjacent to existing VIA bus stop					
Date Collected		8/6/2018 8:13:25 AM		Date Modified		12/18/2018 4:02:02 PM	

TBPE Firm Registration #470 | TBPLS Firm Registration #10028800