




Utility Conflict Report

OWNER	Utility	SAWS	Corridor	SW MILITARY	<div style="border: 1px solid black; padding: 5px; margin-bottom: 5px;">SITE PHOTOS</div>   
	Contact	ANN PECHE	ID	7108	
GENERAL INFO	Utility	SANITARY SEWER			
	Size and Material	STANDARD MANHOLE, CAST IRON			
	Accessible Route	ASSET IS INSIDE ACCESSIBLE ROUTE			
	Longitudinal or Crossing	CROSSING			
	Placement Relative to ROW	INSIDE ROW			
LOCATION	Sheet No.	192			
	Station	809+75.16			
	Offset	-17.3905			
	Latitude	+29.357025			
	Longitude	-98.54477			
SUE	Level of Investigation Req'd	NONE			
	Test Hole No	N/A			
	Test Hole Depth	N/A			
RESOLUTION	Recommended Action	NO CONFLICT			
	Estimated Resolution Date				
	Resolution Status	NO RESOLUTION WAS REQUIRED			
	Comment	Top of cone to surface = 10" Lid thickness = 2"			
Date Collected		8/6/2018 8:32:06 AM	Date Modified		11/28/2018 6:59:12 AM

TBPE Firm Registration #470 | TBPLS Firm Registration #10028800