





Utility Conflict Report

OWNER	Utility	CPS	Corridor	SW MILITARY	SITE PHOTOS	
	Contact	JAKE MARTINEZ	ID	7109		
GENERAL INFO	Utility	ELECTRIC				
	Size and Material	STANDARD POWER POLE, TIMBER				
	Accessible Route	ASSET IS INSIDE ACCESSIBLE ROUTE				
	Longitudinal or Crossing	CROSSING				
	Placement Relative to ROW	INSIDE ROW				
LOCATION	Sheet No.	190				
	Station	803+29.76				
	Offset	-16.29				
	Latitude	+29.357203				
	Longitude	-98.54686				
SUE	Level of Investigation Req'd	NONE				
	Test Hole No	N/A				
	Test Hole Depth	N/A				
RESOLUTION	Recommended Action	NO CONFLICT				
	Estimated Resolution Date					
	Resolution Status	NO RESOLUTION WAS REQUIRED				
	Comment	Pole ID: 467836 Pole diameter = 12" Pole to fence = 3'-0" Back of curb to pole = 3'-6" Relocate pole to ROW with electric lines cantilevered toward the roadway				
Date Collected		8/6/2018 8:44:25 AM		Date Modified	12/18/2018 4:02:04 PM	

TBPE Firm Registration #470 | TBPLS Firm Registration #10028800