




Utility Conflict Report

OWNER	Utility	SAWS	Corridor	SW MILITARY	SITE PHOTOS		
	Contact	ANN PECHE	ID	7124			
GENERAL INFO	Utility	SANITARY SEWER					
	Size and Material	STANDARD MANHOLE, CAST IRON					
	Accessible Route	ASSET IS INSIDE ACCESSIBLE ROUTE					
	Longitudinal or Crossing	CROSSING					
	Placement Relative to ROW	INSIDE ROW					
LOCATION	Sheet No.	186					
	Station	784+84.08					
	Offset	-16.7785					
	Latitude	+29.357841					
	Longitude	-98.55254					
SUE	Level of Investigation Req'd	NONE					
	Test Hole No	N/A					
	Test Hole Depth	N/A					
RESOLUTION	Recommended Action	NO CONFLICT					
	Estimated Resolution Date						
	Resolution Status	NO RESOLUTION WAS REQUIRED					
	Comment	Top of cone to surface = 1'-1" Back of curb to manhole = 2'-9"					
Date Collected		8/6/2018 10:06:48 AM		Date Modified		11/28/2018 6:59:12 AM	

TBPE Firm Registration #470 | TBPLS Firm Registration #10028800