




Utility Conflict Report

OWNER	Utility	SAWS	Corridor	NOGALITOS	SITE PHOTOS		
	Contact	ANN PECHE	ID	3030			
GENERAL INFO	Utility	WATER					
	Size and Material	STANDARD WATER METER, STEEL					
	Accessible Route	ASSET IS OUTSIDE ACCESSIBLE ROUTE					
	Longitudinal or Crossing	CROSSING					
	Placement Relative to ROW	INSIDE ROW					
LOCATION	Sheet No.	81					
	Station	127+32.39					
	Offset	-29.5832					
	Latitude	+29.392198					
	Longitude	-98.51908					
SUE	Level of Investigation Req'd	NONE					
	Test Hole No	N/A					
	Test Hole Depth	N/A					
RESOLUTION	Recommended Action	NO CONFLICT					
	Estimated Resolution Date						
	Resolution Status	NO RESOLUTION WAS REQUIRED					
	Comment	Back of sidewalk to meter = 5" Back of sidewalk to fence = 2'-0" Top of meter to surface = 5" Sidewalk width = 5'-8" No meter lid, add new meter box					
Date Collected		7/10/2018 10:36:28 AM		Date Modified		8/15/2018 12:37:03 PM	

TBPE Firm Registration #470 | TBPLS Firm Registration #10028800