





Utility Conflict Report

OWNER	Utility	SAWS	Corridor	NOGALITOS	SITE PHOTOS	
	Contact	ANN PECHE	ID	4037		
GENERAL INFO	Utility	SANITARY SEWER				
	Size and Material	STANDARD MANHOLE, CAST IRON				
	Accessible Route	ASSET IS INSIDE ACCESSIBLE ROUTE				
	Longitudinal or Crossing	CROSSING				
	Placement Relative to ROW	INSIDE ROW				
LOCATION	Sheet No.	115				
	Station	115+49.38				
	Offset	-27.72				
	Latitude	+29.389528				
	Longitude	-98.52138				
SUE	Level of Investigation Req'd	NONE				
	Test Hole No	N/A				
	Test Hole Depth	N/A				
RESOLUTION	Recommended Action	MINIMIZE - PROTECT IN PLACE				
	Estimated Resolution Date					
	Resolution Status	UTILITY OWNER INFORMED OF UTILITY				
	Comment	Sidewalk width = 3'-5" Unable to open manhole Adjust rim flush with reconstructed sidewalk				
Date Collected		7/3/2018 7:50:37 AM		Date Modified	10/12/2018 3:14:06 PM	

TBPE Firm Registration #470 | TBPLS Firm Registration #10028800