




## Utility Conflict Report

<b>OWNER</b>	<b>Utility</b>	CPS	<b>Corridor</b>	NOGALITOS	<b>SITE PHOTOS</b>		
	<b>Contact</b>	JAKE MARTINEZ	<b>ID</b>	4080			
<b>GENERAL INFO</b>	<b>Utility</b>	ELECTRIC					
	<b>Size and Material</b>	STANDARD POWER POLE, TIMBER					
	<b>Accessible Route</b>	ASSET IS INSIDE ACCESSIBLE ROUTE					
	<b>Longitudinal or Crossing</b>	CROSSING					
	<b>Placement Relative to ROW</b>	INSIDE ROW					
<b>LOCATION</b>	<b>Sheet No.</b>	89					
	<b>Station</b>	142+29.27					
	<b>Offset</b>	22.05					
	<b>Latitude</b>	+29.395413					
	<b>Longitude</b>	-98.51600					
<b>SUE</b>	<b>Level of Investigation Req'd</b>	NONE					
	<b>Test Hole No</b>	N/A					
	<b>Test Hole Depth</b>	N/A					
<b>RESOLUTION</b>	<b>Recommended Action</b>	MINIMIZE - PROTECT IN PLACE					
	<b>Estimated Resolution Date</b>						
	<b>Resolution Status</b>	UTILITY OWNER INFORMED OF UTILITY					
	<b>Comment</b>	Pole to back of sidewalk = 1'-8" Pole to back of curb = 2'-6" Sidewalk width = 5'-0" No pole ID					
<b>Date Collected</b>		7/11/2018 3:14:10 PM		<b>Date Modified</b>		9/13/2018 2:01:30 PM	

TBPE Firm Registration #470 | TBPLS Firm Registration #10028800