

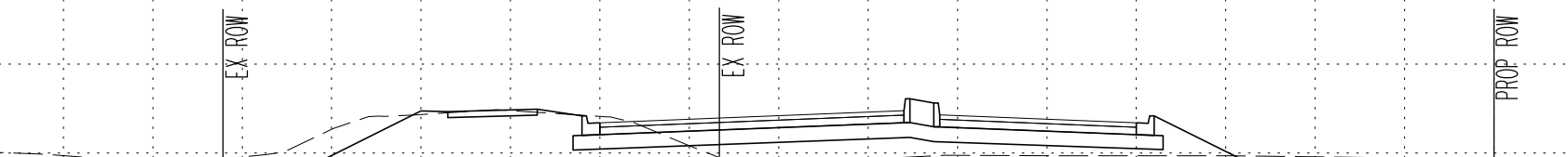
Plotted on: 11/7/2023

Design File name: ... \GeoPak\1277500_XS_231017.dgn

-100 -90 -80 -70 -60 -50 -40 -30 -20 -10 0 10 20 30 40 50 60 70 80 90 100

610
605
600
595
590
585
580
575
570
565

610
605
600
595
590
585
580
575
570
565



STA 118+00.0000 R1

SCALE: H: 1" = 20'
V: 1" = 10'



SAN ANTONIO | AUSTIN | HOUSTON | FORT WORTH | DALLAS
2000 NW LOOP 410 | SAN ANTONIO, TX 78213 | 210.375.9000
TEXAS ENGINEERING FIRM #470 | TEXAS SURVEYING FIRM #10028800



It's real.



CROSS SECTIONS

STA 118+00.0000 R1 TO STA 118+00.0000 R1

CHK DGN:	FED. RD. DIV. NO.:	STATE:	FEDERAL AID PROJECT NO.:			HIGHWAY NO.:
DWG:	DIST.:	COUNTY:	CONT. NO.:	SECT. NO.:	JOB NO.:	SHEET NO.:
	SAT	GUADALUPE	0915	46	052	

Plotted on: 11/7/2023

Design File name: ... \GeoPak\1277500_XS_231017.dgn

-100 -90 -80 -70 -60 -50 -40 -30 -20 -10 0 10 20 30 40 50 60 70 80 90 100

610
605
600
595
590
585
580
575
570
565

610
605
600
595
590
585
580
575
570
565

PROP ROW

EX WATER

EX WATER

EX WATER

EX ROW

EX ROW

PROP ROW

30" assumed depth from existing throughout project

Varying TAC (36" depth requirement), retaining wall, and pavement/construction conflicts STA 118+50 to STA 152+00 (3350')

STA 118+50.0000 R1

-100 -90 -80 -70 -60 -50 -40 -30 -20 -10 0 10 20 30 40 50 60 70 80 90 100

SCALE: H: 1" = 20'
V: 1" = 10'



SAN ANTONIO | AUSTIN | HOUSTON | FORT WORTH | DALLAS
2000 NW LOOP 410 | SAN ANTONIO, TX 78213 | 210.375.9000
TEXAS ENGINEERING FIRM #470 | TEXAS SURVEYING FIRM #10028800



It's real.



CROSS SECTIONS

STA 118+50.0000 R1 TO STA 118+50.0000 R1

CHK	FED. RD. DIV. NO.	STATE	FEDERAL AID PROJECT NO.			HIGHWAY NO.
DCN:	6	TEXAS				CORDOVA
DWG:	DIST.	COUNTY	CONT. NO.	SECT. NO.	JOB NO.	SHEET NO.
DCN:	SAT	GUADALUPE	0915	46	052	

Plotted on: 11/7/2023

Design File name: ... \GeoPak\1277500_XS_231017.dgn

-100 -90 -80 -70 -60 -50 -40 -30 -20 -10 0 10 20 30 40 50 60 70 80 90 100

610
605
600
595
590
585
580
575
570
565

610
605
600
595
590
585
580
575
570
565

PROP ROW

EX WATER

EX WATER

EX WATER

EX ROW

EX ROW

PROP ROW

STA 119+00.0000 R1

-100 -90 -80 -70 -60 -50 -40 -30 -20 -10 0 10 20 30 40 50 60 70 80 90 100

SCALE: H: 1" = 20'
V: 1" = 10'



SAN ANTONIO | AUSTIN | HOUSTON | FORT WORTH | DALLAS
2000 NW LOOP 410 | SAN ANTONIO, TX 78213 | 210.375.9000
TEXAS ENGINEERING FIRM #470 | TEXAS SURVEYING FIRM #10028800



It's real.



CROSS SECTIONS

STA 119+00.0000 R1 TO STA 119+00.0000 R1

CHK DGN:	FED. RD. DIV. NO.:	STATE:	FEDERAL AID PROJECT NO.:			HIGHWAY NO.:
DWG:	DIST.:	COUNTY:	CONT. NO.:	SECT. NO.:	JOB NO.:	SHEET NO.:
	6	TEXAS				CORDOVA
			0915	46	052	


Plotted on: 11/7/2023

Design File name: ... \GeoPak\1277500_XS_231017.dgn

-100 -90 -80 -70 -60 -50 -40 -30 -20 -10 0 10 20 30 40 50 60 70 80 90 100

610
605
600
595
590
585
580
575
570
565

610
605
600
595
590
585
580
575
570
565



STA 119+50.0000 R1

SCALE: H: 1" = 20'
V: 1" = 10'



SAN ANTONIO | AUSTIN | HOUSTON | FORT WORTH | DALLAS
2000 NW LOOP 410 | SAN ANTONIO, TX 78213 | 210.375.9000
TEXAS ENGINEERING FIRM #470 | TEXAS SURVEYING FIRM #10028800



It's real.



CROSS SECTIONS

STA 119+50.0000 R1 TO STA 119+50.0000 R1

CHK DGN:	FED. RD. DIV. NO.	STATE	FEDERAL AID PROJECT NO.			HIGHWAY NO.
DWG:	6	TEXAS				CORDOVA
CHK DGN:	DIST.	COUNTY	CONT. NO.	SECT. NO.	JOB NO.	SHEET NO.
DWG:	SAT	GUADALUPE	0915	46	052	

Plotted on: 11/7/2023

Design File name: ... \GeoPak\1277500_XS_231017.dgn

-100 -90 -80 -70 -60 -50 -40 -30 -20 -10 0 10 20 30 40 50 60 70 80 90 100

610
605
600
595
590
585
580
575
570
565

610
605
600
595
590
585
580
575
570
565

PROP ROW

EX WATER

EX WATER

EX WATER

EX ROW

EX ROW

PROP ROW

STA 120+50.0000 R1

SCALE: H: 1" = 20'
V: 1" = 10'

**Pape-Dawson
ENGINEERS**

SAN ANTONIO | AUSTIN | HOUSTON | FORT WORTH | DALLAS
2000 NW LOOP 410 | SAN ANTONIO, TX 78213 | 210.375.9000
TEXAS ENGINEERING FIRM #470 | TEXAS SURVEYING FIRM #10028800



It's real.



Texas Department of Transportation
©2023

CROSS SECTIONS

STA 120+50.0000 R1 TO STA 120+50.0000 R1

CHK DGN:	FED. RD. DIV. NO.:	STATE:	FEDERAL AID PROJECT NO.:			HIGHWAY NO.:
DWG:	DIST.:	COUNTY:	CONT. NO.:	SECT. NO.:	JOB NO.:	SHEET NO.:
	6	TEXAS				CORDOVA
	SAT	GUADALUPE	0915	46	052	

Plotted on: 11/7/2023

Design File name: ... \GeoPak\1277500_XS_231017.dgn

-100 -90 -80 -70 -60 -50 -40 -30 -20 -10 0 10 20 30 40 50 60 70 80 90 100

610
605
600
595
590
585
580
575
570
565

610
605
600
595
590
585
580
575
570
565

PROP ROW

EX ROW

EX ROW

PROP ROW

EX WATER

EX WATER

EX WATER

STA 121+00.0000 R1

-100 -90 -80 -70 -60 -50 -40 -30 -20 -10 0 10 20 30 40 50 60 70 80 90 100

SCALE: H: 1" = 20'
V: 1" = 10'



SAN ANTONIO | AUSTIN | HOUSTON | FORT WORTH | DALLAS
2000 NW LOOP 410 | SAN ANTONIO, TX 78213 | 210.375.9000
TEXAS ENGINEERING FIRM #470 | TEXAS SURVEYING FIRM #10028800



It's real.



CROSS SECTIONS

STA 121+00.0000 R1 TO STA 121+00.0000 R1

CHK DGN:	FED. RD. DIV. NO.:	STATE:	FEDERAL AID PROJECT NO.:			HIGHWAY NO.:
DWG:	DIST.:	COUNTY:	CONT. NO.:	SECT. NO.:	JOB NO.:	SHEET NO.:
	6	TEXAS				CORDOVA
	SAT	GUADALUPE	0915	46	052	


Plotted on: 11/7/2023

Design File name: ... \GeoPak\1277500_XS_231017.dgn

-100 -90 -80 -70 -60 -50 -40 -30 -20 -10 0 10 20 30 40 50 60 70 80 90 100

610
605
600
595
590
585
580
575
570
565

610
605
600
595
590
585
580
575
570
565



STA 121+50.0000 R1

SCALE: H: 1" = 20'
V: 1" = 10'



SAN ANTONIO | AUSTIN | HOUSTON | FORT WORTH | DALLAS
2000 NW LOOP 410 | SAN ANTONIO, TX 78213 | 210.375.9000
TEXAS ENGINEERING FIRM #470 | TEXAS SURVEYING FIRM #10028800



It's real.



CROSS SECTIONS

STA 121+50.0000 R1 TO STA 121+50.0000 R1

CHK DGN:	FED. RD. DIV. NO.	STATE	FEDERAL AID PROJECT NO.			HIGHWAY NO.
DWG:	6	TEXAS				CORDOVA
CHK DWG:	DIST.	COUNTY	CONT. NO.	SECT. NO.	JOB NO.	SHEET NO.
	SAT	GUADALUPE	0915	46	052	


Plotted on: 11/7/2023

Design File name: ... \GeoPak\1277500_XS_231017.dgn

-100 -90 -80 -70 -60 -50 -40 -30 -20 -10 0 10 20 30 40 50 60 70 80 90 100

610
605
600
595
590
585
580
575
570
565

610
605
600
595
590
585
580
575
570
565



STA 122+00.0000 R1

-100 -90 -80 -70 -60 -50 -40 -30 -20 -10 0 10 20 30 40 50 60 70 80 90 100

SCALE: H: 1" = 20'
V: 1" = 10'



SAN ANTONIO | AUSTIN | HOUSTON | FORT WORTH | DALLAS
2000 NW LOOP 410 | SAN ANTONIO, TX 78213 | 210.375.9000
TEXAS ENGINEERING FIRM #470 | TEXAS SURVEYING FIRM #10028800



It's real.



CROSS SECTIONS

STA 122+00.0000 R1 TO STA 122+00.0000 R1

CHK DGN:	FED. RD. DIV. NO.	STATE	FEDERAL AID PROJECT NO.			HIGHWAY NO.
DWG:	6	TEXAS				CORDOVA
CHK DWG:	DIST.	COUNTY	CONT. NO.	SECT. NO.	JOB NO.	SHEET NO.
	SAT	GUADALUPE	0915	46	052	

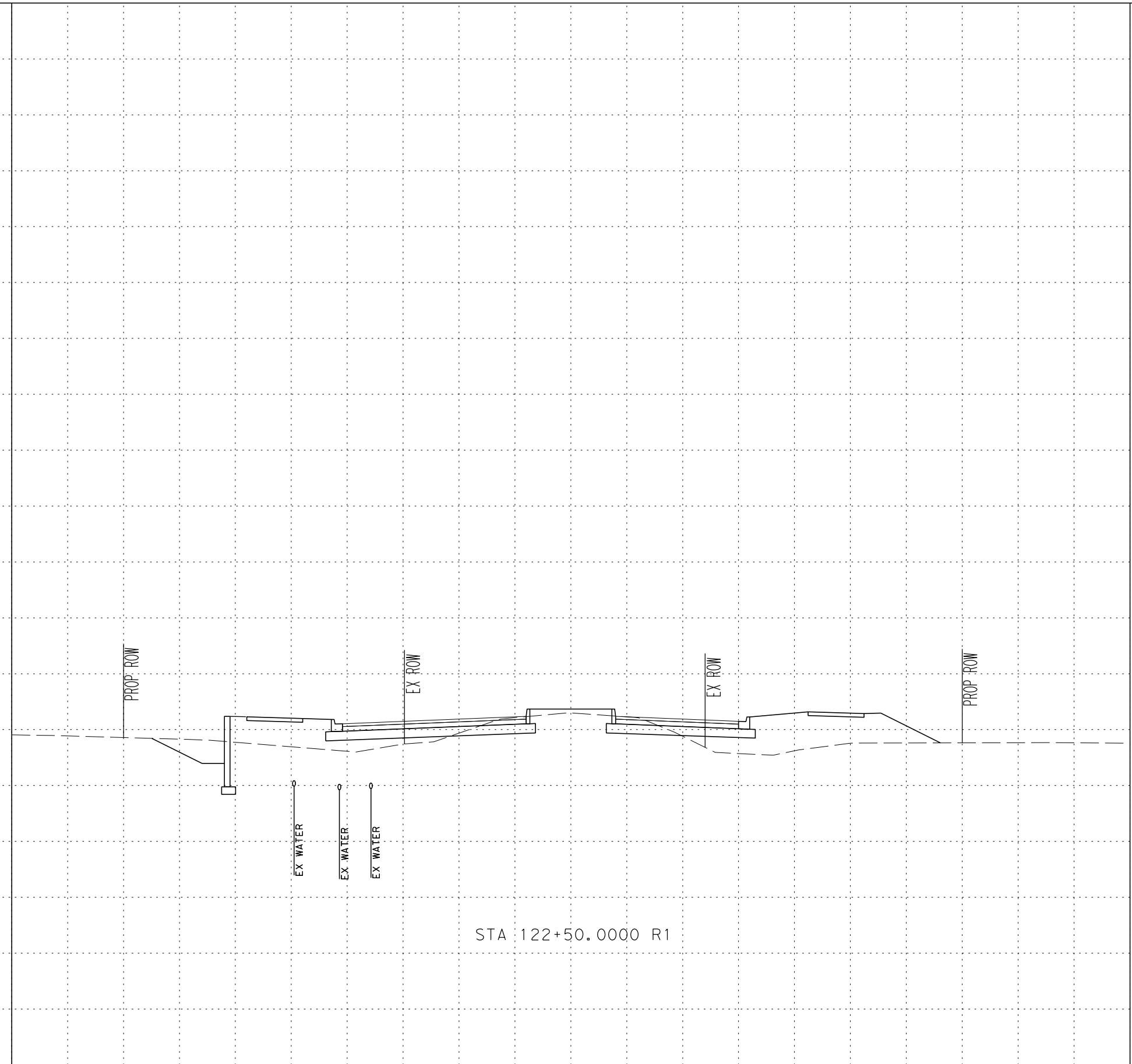
Plotted on: 11/7/2023

Design File name: ... \GeoPak\1277500_XS_231017.dgn

-100 -90 -80 -70 -60 -50 -40 -30 -20 -10 0 10 20 30 40 50 60 70 80 90 100

610
605
600
595
590
585
580
575
570
565

610
605
600
595
590
585
580
575
570
565



STA 122+50.0000 R1

SCALE: H: 1" = 20'
V: 1" = 10'



SAN ANTONIO | AUSTIN | HOUSTON | FORT WORTH | DALLAS
2000 NW LOOP 410 | SAN ANTONIO, TX 78213 | 210.375.9000
TEXAS ENGINEERING FIRM #470 | TEXAS SURVEYING FIRM #10028800



It's real.



CROSS SECTIONS

STA 122+50.0000 R1 TO STA 122+50.0000 R1

CHK DGN:	FED. RD. DIV. NO.	STATE	FEDERAL AID PROJECT NO.			HIGHWAY NO.
DWG:	6	TEXAS				CORDOVA
CHK DWG:	DIST.	COUNTY	CONT. NO.	SECT. NO.	JOB NO.	SHEET NO.
	SAT	GUADALUPE	0915	46	052	

Plotted on: 11/7/2023

Design File name: ... \GeoPak\1277500_XS_231017.dgn

-100 -90 -80 -70 -60 -50 -40 -30 -20 -10 0 10 20 30 40 50 60 70 80 90 100

610
605
600
595
590
585
580
575
570
565

610
605
600
595
590
585
580
575
570
565

PROP ROW

EX ROW

EX ROW

PROP ROW

EX WATER

EX WATER

EX WATER

STA 123+00.0000 R1

SCALE: H: 1" = 20'
V: 1" = 10'

PAPE-DAWSON ENGINEERS

SAN ANTONIO | AUSTIN | HOUSTON | FORT WORTH | DALLAS
2000 NW LOOP 410 | SAN ANTONIO, TX 78213 | 210.375.9000
TEXAS ENGINEERING FIRM #470 | TEXAS SURVEYING FIRM #10028800



It's real.



Texas Department of Transportation
©2023

CROSS SECTIONS

STA 123+00.0000 R1 TO STA 123+00.0000 R1

CHK DGN:	FED. RD. DIV. NO.:	STATE:	FEDERAL AID PROJECT NO.:			HIGHWAY NO.:
DWG:	DIST.:	COUNTY:	CONT. NO.:	SECT. NO.:	JOB NO.:	SHEET NO.:
	SAT	GUADALUPE	0915	46	052	

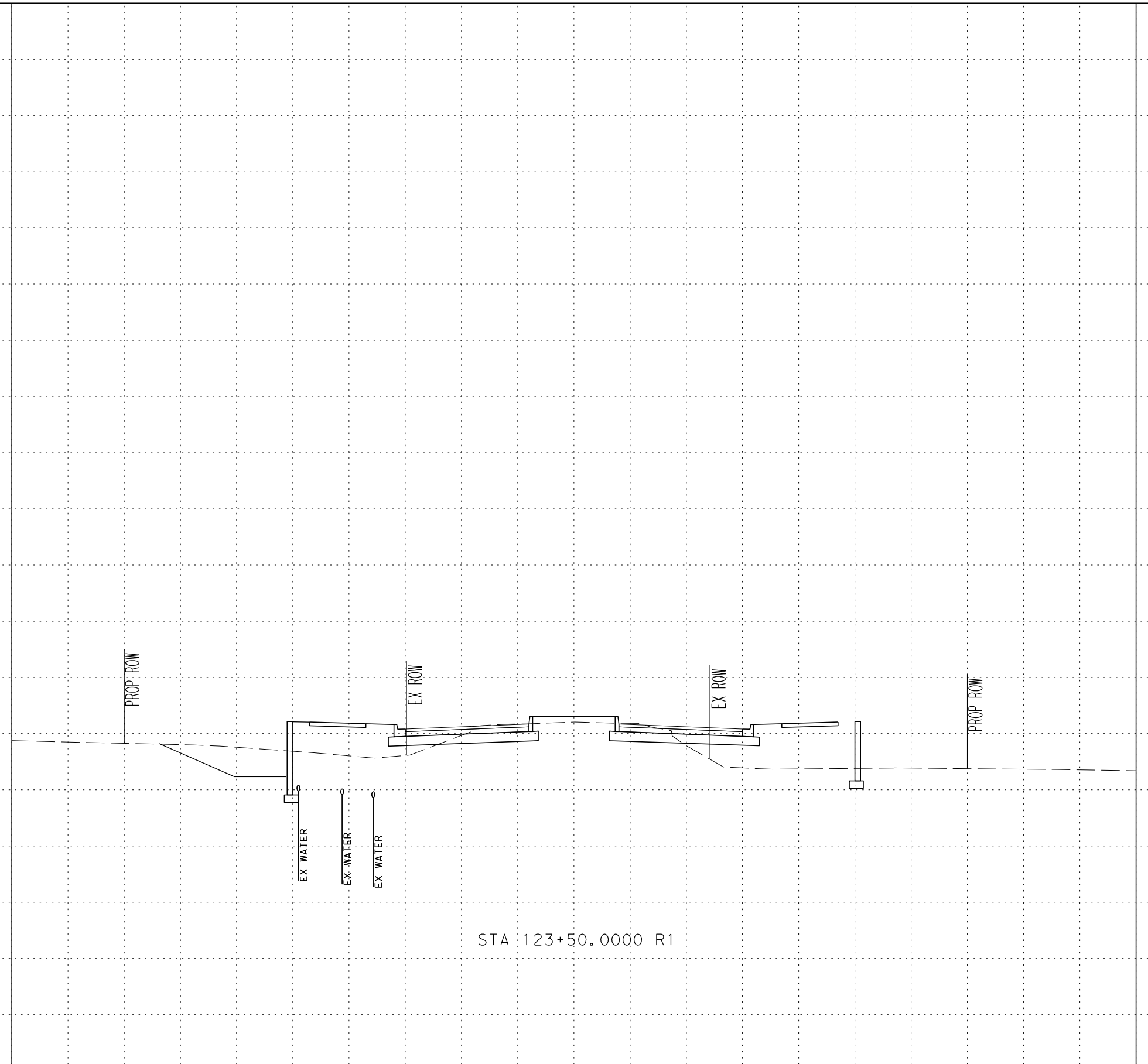
Plotted on: 11/7/2023

Design File name: ... \GeoPak\1277500_XS_231017.dgn

-100 -90 -80 -70 -60 -50 -40 -30 -20 -10 0 10 20 30 40 50 60 70 80 90 100

610
605
600
595
590
585
580
575
570
565

610
605
600
595
590
585
580
575
570
565



STA 123+50.0000 R1

SCALE: H: 1" = 20'
V: 1" = 10'



SAN ANTONIO | AUSTIN | HOUSTON | FORT WORTH | DALLAS
2000 NW LOOP 410 | SAN ANTONIO, TX 78213 | 210.375.9000
TEXAS ENGINEERING FIRM #470 | TEXAS SURVEYING FIRM #10028800



It's real.



CROSS SECTIONS

STA 123+50.0000 R1 TO STA 123+50.0000 R1

CHK DGN:	FED. RD. DIV. NO.	STATE	FEDERAL AID PROJECT NO.			HIGHWAY NO.
DWG:	6	TEXAS				CORDOVA
CHK DWG:	DIST.	COUNTY	CONT. NO.	SECT. NO.	JOB NO.	SHEET NO.
	SAT	GUADALUPE	0915	46	052	

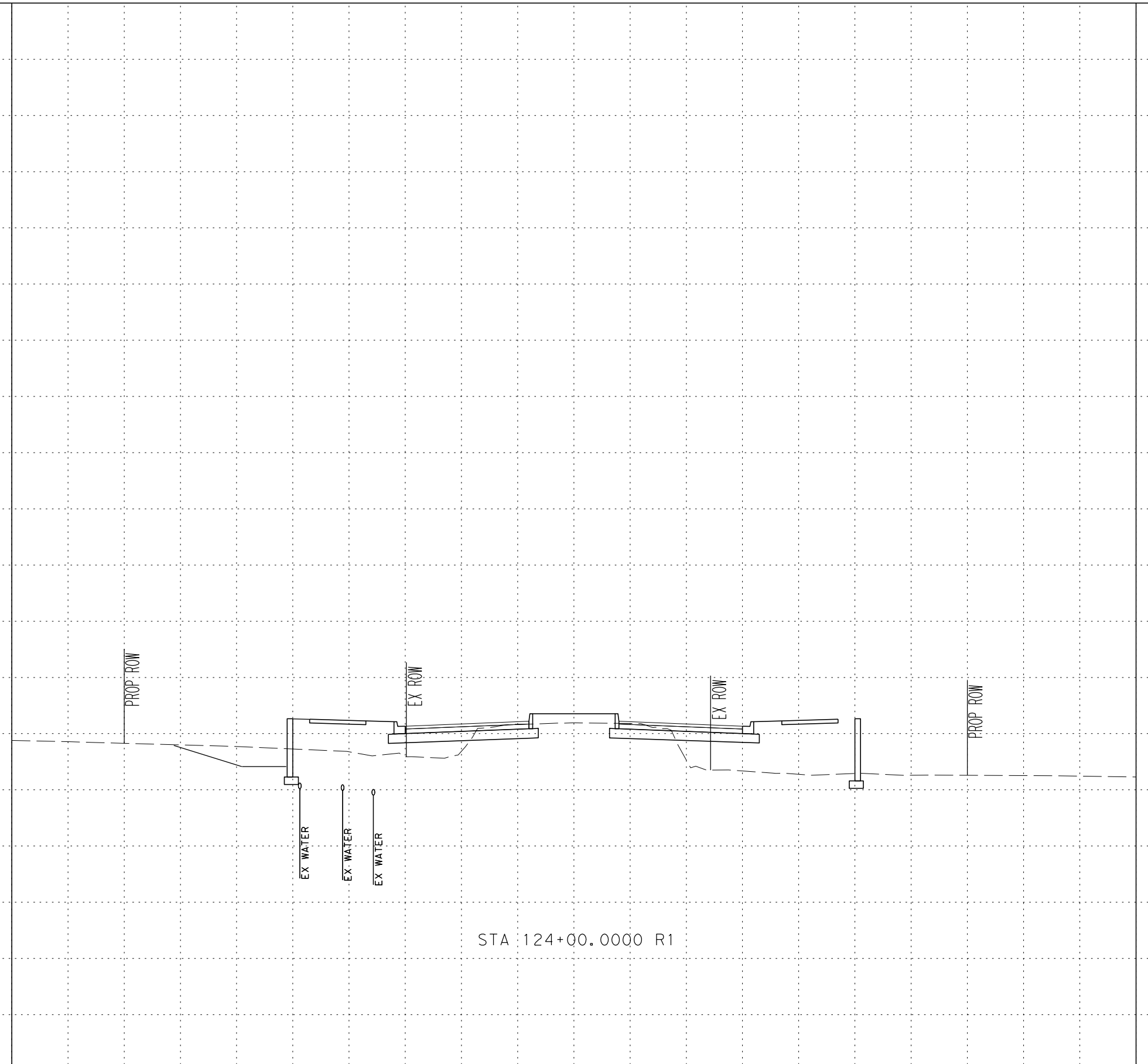
Plotted on: 11/7/2023

Design File name: ... \GeoPak\1277500_XS_231017.dgn

-100 -90 -80 -70 -60 -50 -40 -30 -20 -10 0 10 20 30 40 50 60 70 80 90 100

610
605
600
595
590
585
580
575
570
565

610
605
600
595
590
585
580
575
570
565



STA 124+00.0000 R1

SCALE: H: 1" = 20'
V: 1" = 10'



SAN ANTONIO | AUSTIN | HOUSTON | FORT WORTH | DALLAS
2000 NW LOOP 410 | SAN ANTONIO, TX 78213 | 210.375.9000
TEXAS ENGINEERING FIRM #470 | TEXAS SURVEYING FIRM #10028800



It's real.



CROSS SECTIONS

STA 124+00.0000 R1 TO STA 124+00.0000 R1

CHK DGN:	FED. RD. DIV. NO.:	STATE:	FEDERAL AID PROJECT NO.:			HIGHWAY NO.:
DWG:	DIST.:	COUNTY:	CONT. NO.:	SECT. NO.:	JOB NO.:	SHEET NO.:
	6	TEXAS				CORDOVA
	SAT	GUADALUPE	0915	46	052	

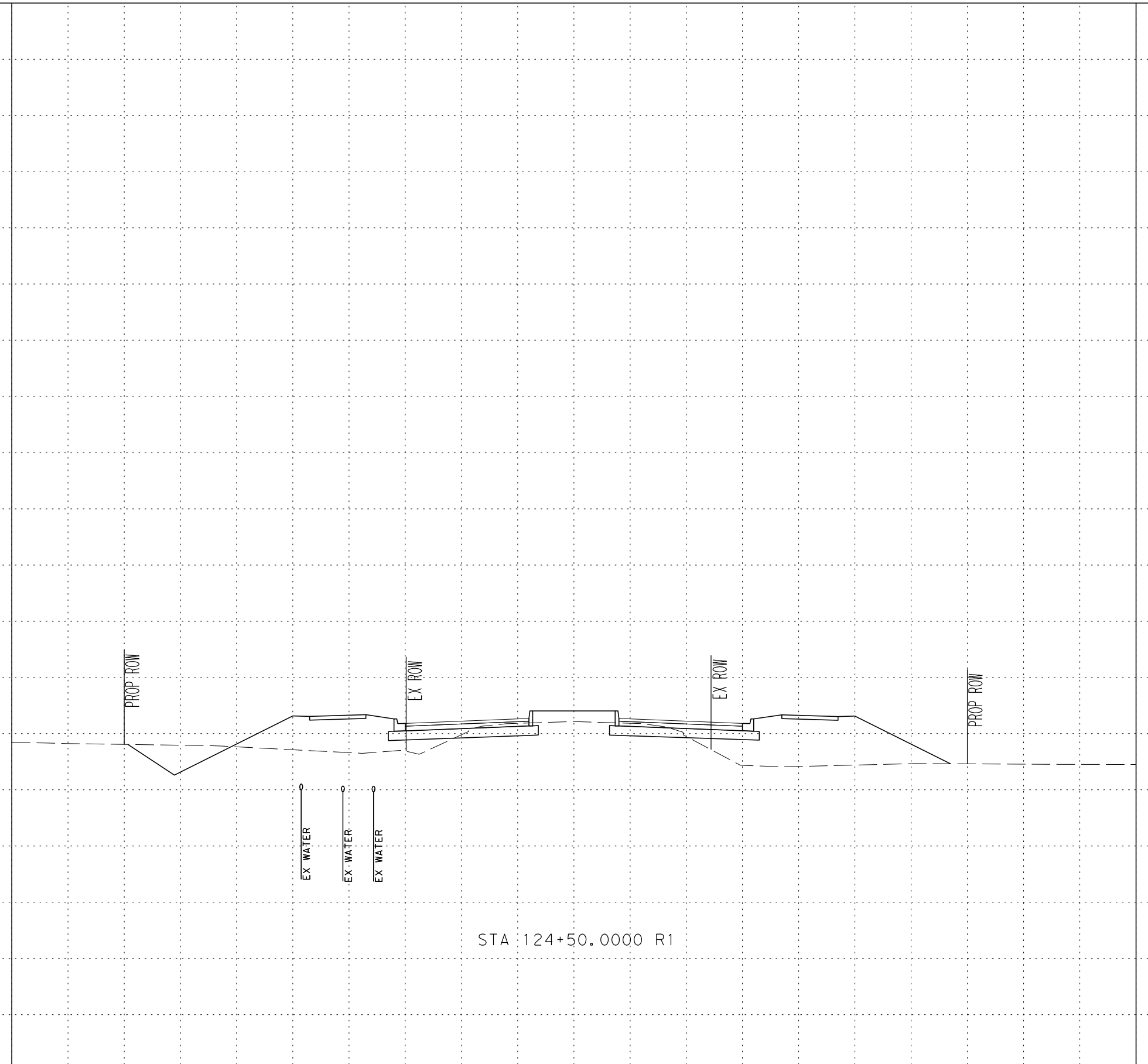
Plotted on: 11/7/2023

Design File name: ... \GeoPak\1277500_XS_231017.dgn

-100 -90 -80 -70 -60 -50 -40 -30 -20 -10 0 10 20 30 40 50 60 70 80 90 100

610
605
600
595
590
585
580
575
570
565

610
605
600
595
590
585
580
575
570
565



STA 124+50.0000 R1

SCALE: H: 1" = 20'
V: 1" = 10'



SAN ANTONIO | AUSTIN | HOUSTON | FORT WORTH | DALLAS
2000 NW LOOP 410 | SAN ANTONIO, TX 78213 | 210.375.9000
TEXAS ENGINEERING FIRM #470 | TEXAS SURVEYING FIRM #10028800



It's real.



CROSS SECTIONS

STA 124+50.0000 R1 TO STA 124+50.0000 R1

CHK DGN:	FED. RD. DIV. NO.:	STATE:	FEDERAL AID PROJECT NO.:			HIGHWAY NO.:
DWG:	DIST.:	COUNTY:	CONT. NO.:	SECT. NO.:	JOB NO.:	SHEET NO.:
	SAT	GUADALUPE	0915	46	052	

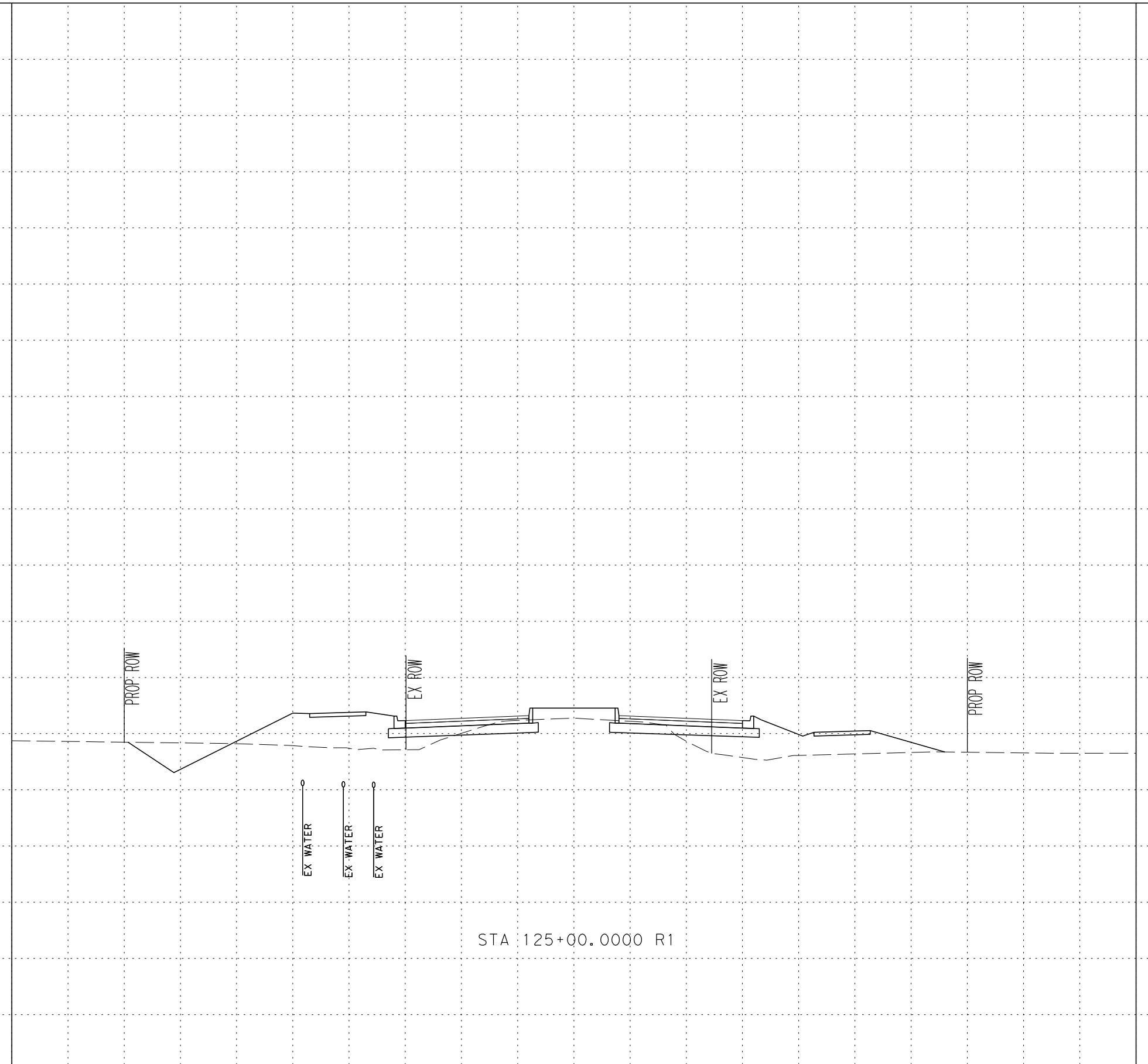
Plotted on: 11/7/2023

Design File name: ... \GeoPak\1277500_XS_231017.dgn

-100 -90 -80 -70 -60 -50 -40 -30 -20 -10 0 10 20 30 40 50 60 70 80 90 100

610
605
600
595
590
585
580
575
570
565

610
605
600
595
590
585
580
575
570
565



SCALE: H: 1" = 20'
V: 1" = 10'



SAN ANTONIO | AUSTIN | HOUSTON | FORT WORTH | DALLAS
2000 NW LOOP 410 | SAN ANTONIO, TX 78213 | 210.375.9000
TEXAS ENGINEERING FIRM #470 | TEXAS SURVEYING FIRM #10028800



It's real.



CROSS SECTIONS

STA 125+00.0000 R1 TO STA 125+00.0000 R1

CHK DGN:	FED. RD. DIV. NO.	STATE	FEDERAL AID PROJECT NO.			HIGHWAY NO.
DWG:	6	TEXAS				CORDOVA
CHK DWG:	DIST.	COUNTY	CONT. NO.	SECT. NO.	JOB NO.	SHEET NO.
	SAT	GUADALUPE	0915	46	052	

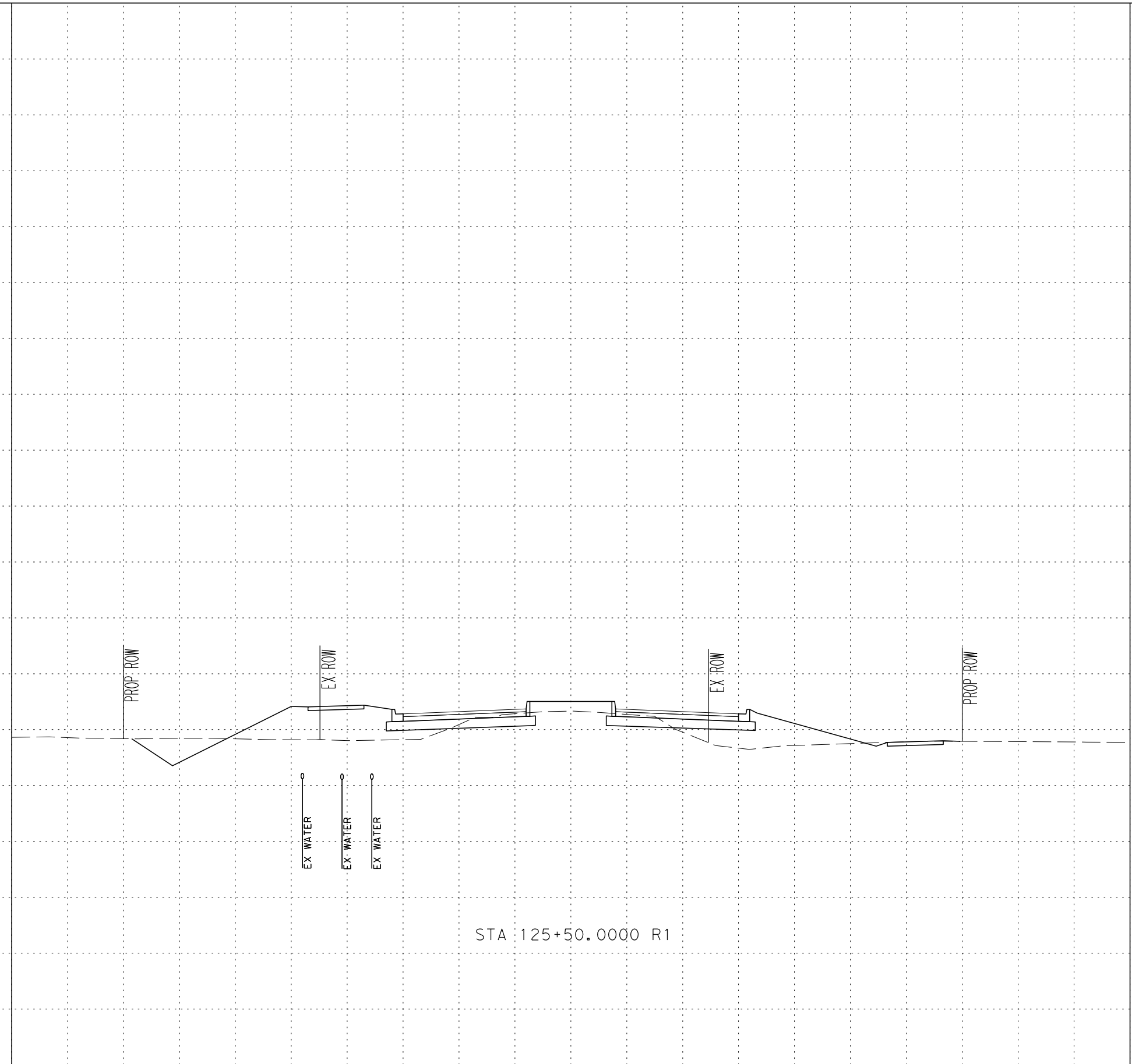
Plotted on: 11/7/2023

Design File name: ... \GeoPak\1277500_XS_231017.dgn

-100 -90 -80 -70 -60 -50 -40 -30 -20 -10 0 10 20 30 40 50 60 70 80 90 100

610
605
600
595
590
585
580
575
570
565

610
605
600
595
590
585
580
575
570
565



STA 125+50.0000 R1

SCALE: H: 1" = 20'
V: 1" = 10'



SAN ANTONIO | AUSTIN | HOUSTON | FORT WORTH | DALLAS
2000 NW LOOP 410 | SAN ANTONIO, TX 78213 | 210.375.9000
TEXAS ENGINEERING FIRM #470 | TEXAS SURVEYING FIRM #10028800



It's real.



CROSS SECTIONS

STA 125+50.0000 R1 TO STA 125+50.0000 R1

CHK DGN:	FED. RD. DIV. NO.:	STATE:	FEDERAL AID PROJECT NO.:			HIGHWAY NO.:
DWG:	DIST.:	COUNTY:	CONT. NO.:	SECT. NO.:	JOB NO.:	SHEET NO.:
	6	TEXAS				CORDOVA
	SAT	GUADALUPE	0915	46	052	


Plotted on: 11/7/2023

Design File name: ... \GeoPak\1277500_XS_231017.dgn

-100 -90 -80 -70 -60 -50 -40 -30 -20 -10 0 10 20 30 40 50 60 70 80 90 100

610
605
600
595
590
585
580
575
570
565

610
605
600
595
590
585
580
575
570
565



SCALE: H: 1" = 20'
V: 1" = 10'



SAN ANTONIO | AUSTIN | HOUSTON | FORT WORTH | DALLAS
2000 NW LOOP 410 | SAN ANTONIO, TX 78213 | 210.375.9000
TEXAS ENGINEERING FIRM #470 | TEXAS SURVEYING FIRM #10028800



It's real.



CROSS SECTIONS

STA 126+00.0000 R1 TO STA 126+00.0000 R1

CHK	FED. RD.	STATE	FEDERAL AID PROJECT NO.			HIGHWAY NO.
DGN:	6	TEXAS				CORDOVA
DWG:	DIST.	COUNTY	CONT. NO.	SECT. NO.	JOB NO.	SHEET NO.
CHK	SAT	GUADALUPE	0915	46	052	


Plotted on: 11/7/2023

Design File name: ... \GeoPak\1277500_XS_231017.dgn

-100 -90 -80 -70 -60 -50 -40 -30 -20 -10 0 10 20 30 40 50 60 70 80 90 100

610
605
600
595
590
585
580
575
570
565

610
605
600
595
590
585
580
575
570
565



STA 126+50.0000 R1

SCALE: H: 1" = 20'
V: 1" = 10'



SAN ANTONIO | AUSTIN | HOUSTON | FORT WORTH | DALLAS
2000 NW LOOP 410 | SAN ANTONIO, TX 78213 | 210.375.9000
TEXAS ENGINEERING FIRM #470 | TEXAS SURVEYING FIRM #10028800



It's real.



CROSS SECTIONS

STA 126+50.0000 R1 TO STA 126+50.0000 R1

CHK DGN:	FED. RD. DIV. NO.:	STATE:	FEDERAL AID PROJECT NO.:			HIGHWAY NO.:
DWG:	DIST.:	COUNTY:	CONT. NO.:	SECT. NO.:	JOB NO.:	SHEET NO.:
	6	TEXAS				CORDOVA
	SAT	GUADALUPE	0915	46	052	


Plotted on: 11/7/2023

Design File name: ... \GeoPak\1277500_XS_231017.dgn

-100 -90 -80 -70 -60 -50 -40 -30 -20 -10 0 10 20 30 40 50 60 70 80 90 100

610
605
600
595
590
585
580
575
570
565

610
605
600
595
590
585
580
575
570
565



STA 128+00.0000 R1

SCALE: H: 1" = 20'
V: 1" = 10'



SAN ANTONIO | AUSTIN | HOUSTON | FORT WORTH | DALLAS
2000 NW LOOP 410 | SAN ANTONIO, TX 78213 | 210.375.9000
TEXAS ENGINEERING FIRM #470 | TEXAS SURVEYING FIRM #10028800



It's real.



CROSS SECTIONS

STA 128+00.0000 R1 TO STA 128+00.0000 R1

CHK	FED. RD. DIV. NO.	STATE	FEDERAL AID PROJECT NO.			HIGHWAY NO.
DGN:	6	TEXAS				CORDOVA
DWG:	DIST.	COUNTY	CONT. NO.	SECT. NO.	JOB NO.	SHEET NO.
CHK	SAT	GUADALUPE	0915	46	052	


Plotted on: 11/7/2023

Design File name: ... \GeoPak\1277500_XS_231017.dgn

-100 -90 -80 -70 -60 -50 -40 -30 -20 -10 0 10 20 30 40 50 60 70 80 90 100

610
605
600
595
590
585
580
575
570
565

610
605
600
595
590
585
580
575
570
565



STA 128+50.0000 R1

SCALE: H: 1" = 20'
V: 1" = 10'



SAN ANTONIO | AUSTIN | HOUSTON | FORT WORTH | DALLAS
2000 NW LOOP 410 | SAN ANTONIO, TX 78213 | 210.375.9000
TEXAS ENGINEERING FIRM #470 | TEXAS SURVEYING FIRM #10028800



It's real.



©2023

CROSS SECTIONS

STA 128+50.0000 R1 TO STA 128+50.0000 R1

CHK DGN:	FED. RD. DIV. NO.:	STATE:	FEDERAL AID PROJECT NO.:			HIGHWAY NO.:
DWG:	DIST.:	COUNTY:	CONT. NO.:	SECT. NO.:	JOB NO.:	SHEET NO.:
	6	TEXAS				CORDOVA
	SAT	GUADALUPE	0915	46	052	


Plotted on: 11/7/2023

Design File name: ... \GeoPak\1277500_XS_231017.dgn

-100 -90 -80 -70 -60 -50 -40 -30 -20 -10 0 10 20 30 40 50 60 70 80 90 100

610
605
600
595
590
585
580
575
570
565

610
605
600
595
590
585
580
575
570
565



STA 129+00.0000 R1

SCALE: H: 1" = 20'
V: 1" = 10'



SAN ANTONIO | AUSTIN | HOUSTON | FORT WORTH | DALLAS
2000 NW LOOP 410 | SAN ANTONIO, TX 78213 | 210.375.9000
TEXAS ENGINEERING FIRM #470 | TEXAS SURVEYING FIRM #10028800



It's real.



CROSS SECTIONS

STA 129+00.0000 R1 TO STA 129+00.0000 R1

CHK DGN:	FED. RD. DIV. NO.:	STATE:	FEDERAL AID PROJECT NO.:			HIGHWAY NO.:
DWG:	DIST.:	COUNTY:	CONT. NO.:	SECT. NO.:	JOB NO.:	SHEET NO.:
	6	TEXAS				CORDOVA
	SAT	GUADALUPE	0915	46	052	


Plotted on: 11/7/2023

Design File name: ... \GeoPak\1277500_XS_231017.dgn

-100 -90 -80 -70 -60 -50 -40 -30 -20 -10 0 10 20 30 40 50 60 70 80 90 100

610
605
600
595
590
585
580
575
570
565

610
605
600
595
590
585
580
575
570
565



STA 129+50.0000 R1

SCALE: H: 1" = 20'
V: 1" = 10'



SAN ANTONIO | AUSTIN | HOUSTON | FORT WORTH | DALLAS
2000 NW LOOP 410 | SAN ANTONIO, TX 78213 | 210.375.9000
TEXAS ENGINEERING FIRM #470 | TEXAS SURVEYING FIRM #10028800



It's real.



CROSS SECTIONS

STA 129+50.0000 R1 TO STA 129+50.0000 R1

CHK DGN:	FED. RD. DIV. NO.:	STATE:	FEDERAL AID PROJECT NO.:			HIGHWAY NO.:
DWG:	DIST.:	COUNTY:	CONT. NO.:	SECT. NO.:	JOB NO.:	SHEET NO.:
	SAT	GUADALUPE	0915	46	052	


Plotted on: 11/7/2023

Design File name: ... \GeoPak\1277500_XS_231017.dgn

-100 -90 -80 -70 -60 -50 -40 -30 -20 -10 0 10 20 30 40 50 60 70 80 90 100

610
605
600
595
590
585
580
575
570
565

610
605
600
595
590
585
580
575
570
565



SCALE: H: 1" = 20'
V: 1" = 10'



SAN ANTONIO | AUSTIN | HOUSTON | FORT WORTH | DALLAS
2000 NW LOOP 410 | SAN ANTONIO, TX 78213 | 210.375.9000
TEXAS ENGINEERING FIRM #470 | TEXAS SURVEYING FIRM #10028800



It's real.



CROSS SECTIONS

STA 130+00.0000 R1 TO STA 130+00.0000 R1

CHK DGN:	FED. RD. DIV. NO.:	STATE:	FEDERAL AID PROJECT NO.:			HIGHWAY NO.:
DWG:	DIST.:	COUNTY:	CONT. NO.:	SECT. NO.:	JOB NO.:	SHEET NO.:
	6	TEXAS				CORDOVA
	SAT	GUADALUPE	0915	46	052	

Plotted on: 11/7/2023

Design File name: ... \GeoPak\1277500_XS_231017.dgn

-100 -90 -80 -70 -60 -50 -40 -30 -20 -10 0 10 20 30 40 50 60 70 80 90 100

610
605
600
595
590
585
580
575
570
565

610
605
600
595
590
585
580
575
570
565

PROP ROW

EX ROW

EX ROW

PROP ROW

EX WATER

EX WATER

EX WATER

STA 130+50.0000 R1

-100 -90 -80 -70 -60 -50 -40 -30 -20 -10 0 10 20 30 40 50 60 70 80 90 100

SCALE: H: 1" = 20'
V: 1" = 10'



SAN ANTONIO | AUSTIN | HOUSTON | FORT WORTH | DALLAS
2000 NW LOOP 410 | SAN ANTONIO, TX 78213 | 210.375.9000
TEXAS ENGINEERING FIRM #470 | TEXAS SURVEYING FIRM #10028800



It's real.



CROSS SECTIONS

STA 130+50.0000 R1 TO STA 130+50.0000 R1

CHK DGN:	FED. RD. DIV. NO.:	STATE:	FEDERAL AID PROJECT NO.:			HIGHWAY NO.:
DWG:	DIST.:	COUNTY:	CONT. NO.:	SECT. NO.:	JOB NO.:	SHEET NO.:
	SAT	GUADALUPE	0915	46	052	CORDOVA

Plotted on: 11/7/2023

Design File name: ... \GeoPak\1277500_XS_231017.dgn

-100 -90 -80 -70 -60 -50 -40 -30 -20 -10 0 10 20 30 40 50 60 70 80 90 100

610
605
600
595
590
585
580
575
570
565

610
605
600
595
590
585
580
575
570
565

PROP ROW

EX WATER

EX WATER

EX WATER

EX ROW

EX ROW

PROP ROW

STA 131+00.0000 R1

-100 -90 -80 -70 -60 -50 -40 -30 -20 -10 0 10 20 30 40 50 60 70 80 90 100

SCALE: H: 1" = 20'
V: 1" = 10'



SAN ANTONIO | AUSTIN | HOUSTON | FORT WORTH | DALLAS
2000 NW LOOP 410 | SAN ANTONIO, TX 78213 | 210.375.9000
TEXAS ENGINEERING FIRM #470 | TEXAS SURVEYING FIRM #10028800



It's real.



CROSS SECTIONS

STA 131+00.0000 R1 TO STA 131+00.0000 R1

CHK DGN:	FED. RD. DIV. NO.:	STATE:	FEDERAL AID PROJECT NO.:			HIGHWAY NO.:
DWG:	DIST.:	COUNTY:	CONT. NO.:	SECT. NO.:	JOB NO.:	SHEET NO.:
	6	TEXAS				CORDOVA
		SAT	GUADALUPE	0915	46	052

Plotted on: 11/7/2023

Design File name: ... \GeoPak\1277500_XS_231017.dgn

-100 -90 -80 -70 -60 -50 -40 -30 -20 -10 0 10 20 30 40 50 60 70 80 90 100

610
605
600
595
590
585
580
575
570
565

610
605
600
595
590
585
580
575
570
565

PROP ROW

EX ROW

EX ROW

PROP ROW

EX WATER

EX WATER

EX WATER

STA 131+50.0000 R1

-100 -90 -80 -70 -60 -50 -40 -30 -20 -10 0 10 20 30 40 50 60 70 80 90 100

SCALE: H: 1" = 20'
V: 1" = 10'



SAN ANTONIO | AUSTIN | HOUSTON | FORT WORTH | DALLAS
2000 NW LOOP 410 | SAN ANTONIO, TX 78213 | 210.375.9000
TEXAS ENGINEERING FIRM #470 | TEXAS SURVEYING FIRM #10028800



It's real.



CROSS SECTIONS

STA 131+50.0000 R1 TO STA 131+50.0000 R1

CHK	DIV. NO.	STATE	FEDERAL AID PROJECT NO.			HIGHWAY NO.
DGN:	6	TEXAS				CORDOVA
DWG:	DIST.	COUNTY	CONT. NO.	SECT. NO.	JOB NO.	SHEET NO.
DGN:	SAT	GUADALUPE	0915	46	052	

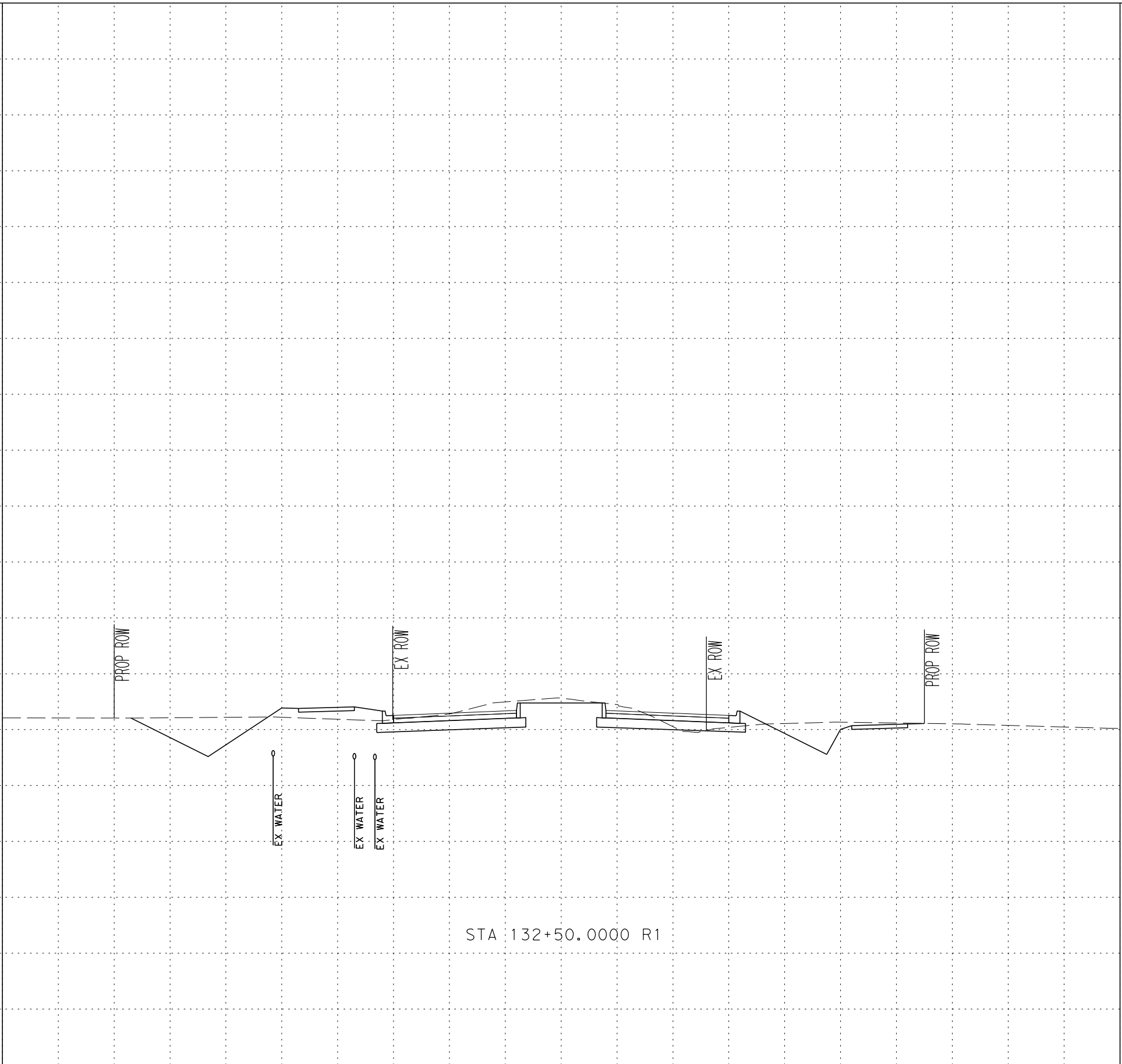
Plotted on: 11/7/2023

Design File name: ... \GeoPak\1277500_XS_231017.dgn

-100 -90 -80 -70 -60 -50 -40 -30 -20 -10 0 10 20 30 40 50 60 70 80 90 100

610
605
600
595
590
585
580
575
570
565

610
605
600
595
590
585
580
575
570
565



SCALE: H: 1" = 20'
V: 1" = 10'



SAN ANTONIO | AUSTIN | HOUSTON | FORT WORTH | DALLAS
2000 NW LOOP 410 | SAN ANTONIO, TX 78213 | 210.375.9000
TEXAS ENGINEERING FIRM #470 | TEXAS SURVEYING FIRM #10028800



It's real.



CROSS SECTIONS

STA 132+50.0000 R1 TO STA 132+50.0000 R1

CHK DGN:	FED. RD. DIV. NO.:	STATE:	FEDERAL AID PROJECT NO.:			HIGHWAY NO.:
DWG:	DIST.:	COUNTY:	CONT. NO.:	SECT. NO.:	JOB NO.:	SHEET NO.:
	SAT	GUADALUPE	0915	46	052	CORDOVA

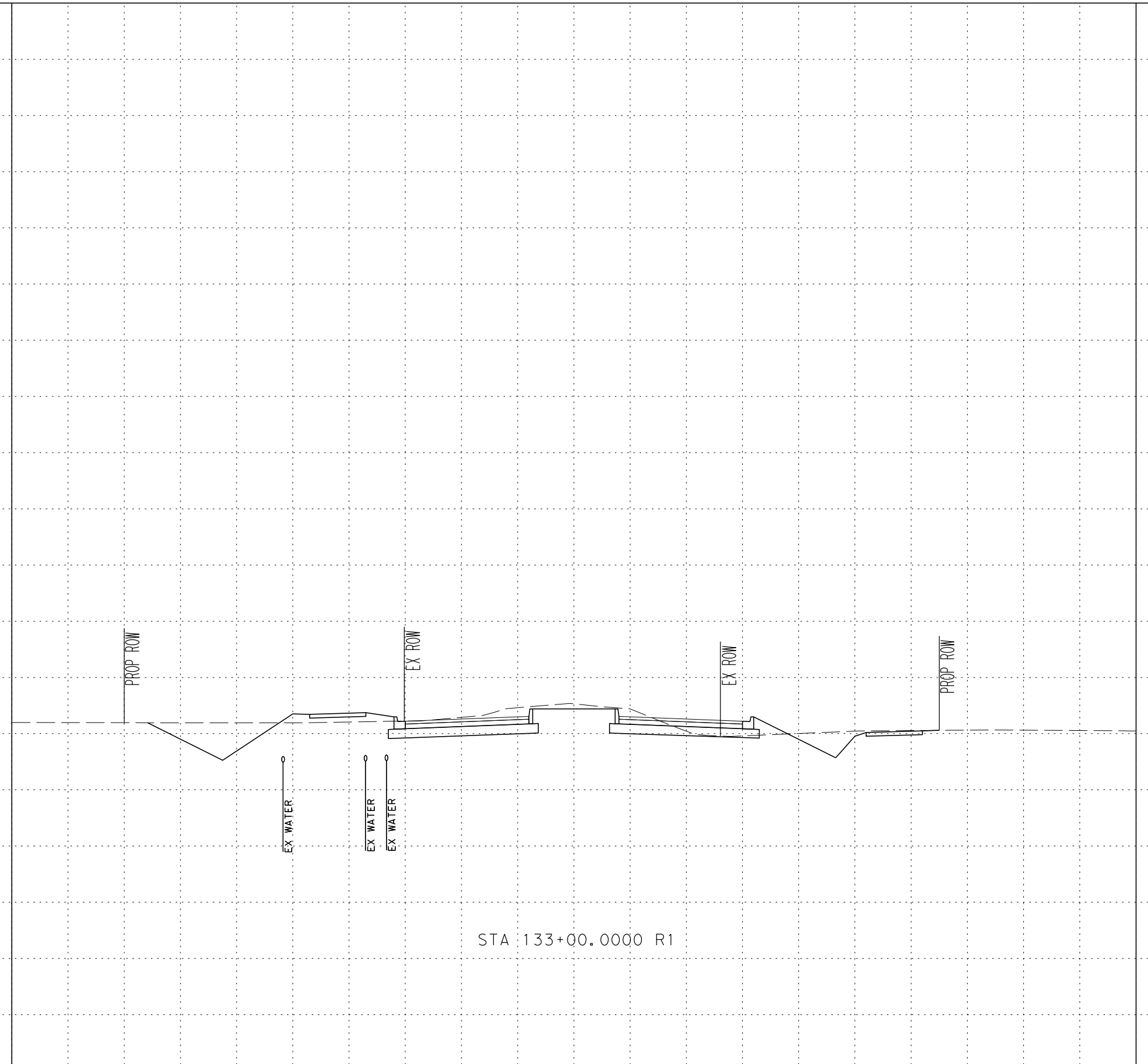
Plotted on: 11/7/2023

Design File name: ... \GeoPak\1277500_XS_231017.dgn

-100 -90 -80 -70 -60 -50 -40 -30 -20 -10 0 10 20 30 40 50 60 70 80 90 100

610
605
600
595
590
585
580
575
570
565

610
605
600
595
590
585
580
575
570
565



STA 133+00.0000 R1

SCALE: H: 1" = 20'
V: 1" = 10'



SAN ANTONIO | AUSTIN | HOUSTON | FORT WORTH | DALLAS
2000 NW LOOP 410 | SAN ANTONIO, TX 78213 | 210.375.9000
TEXAS ENGINEERING FIRM #470 | TEXAS SURVEYING FIRM #10028800



It's real.



CROSS SECTIONS

STA 133+00.0000 R1 TO STA 133+00.0000 R1

CHK DGN:	FED. RD. DIV. NO.:	STATE:	FEDERAL AID PROJECT NO.:			HIGHWAY NO.:
DWG:	DIST.:	COUNTY:	CONT. NO.:	SECT. NO.:	JOB NO.:	SHEET NO.:
	6	TEXAS				CORDOVA
	SAT	GUADALUPE	0915	46	052	

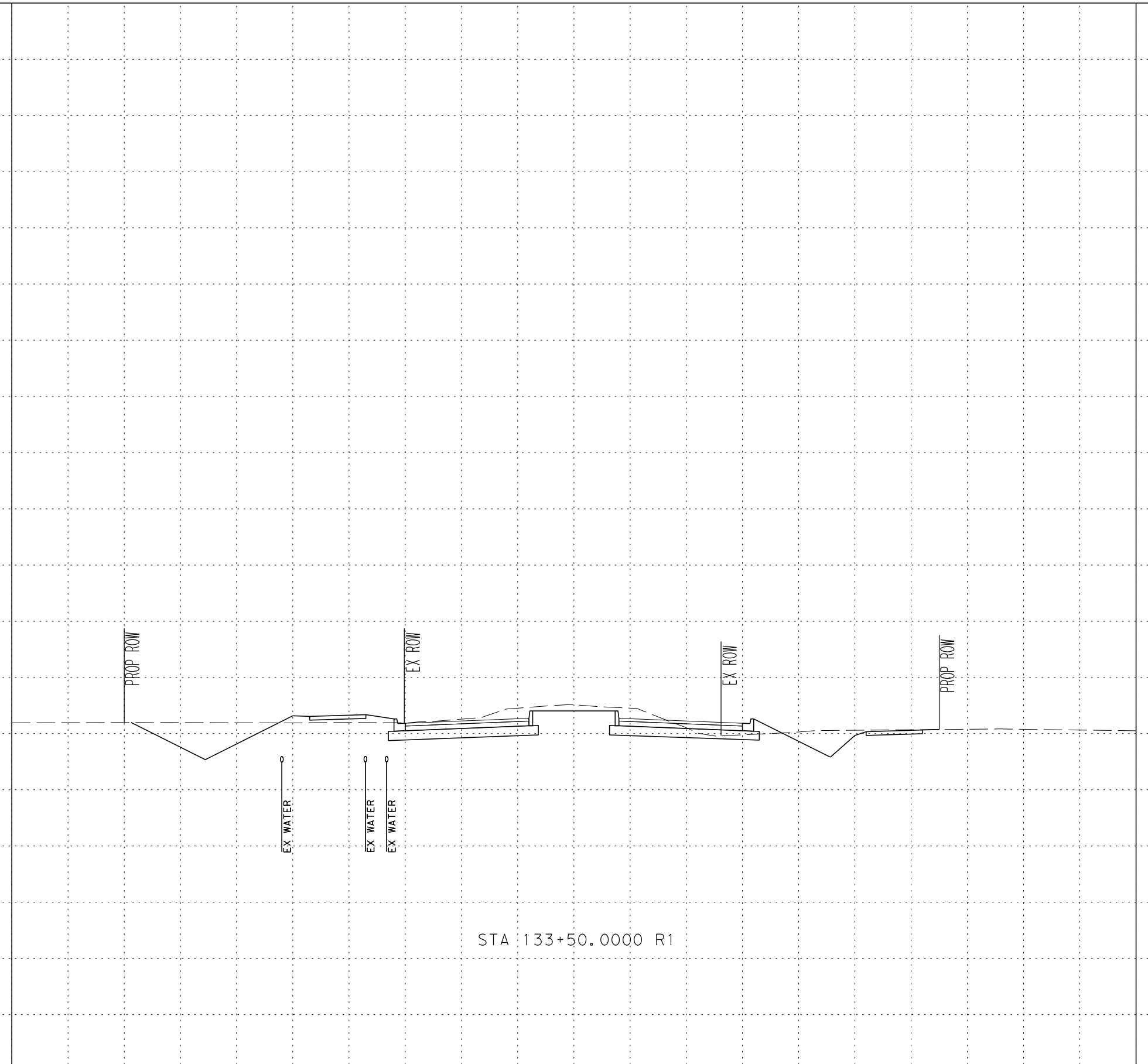
Plotted on: 11/7/2023

Design File name: ... \GeoPak\1277500_XS_231017.dgn

-100 -90 -80 -70 -60 -50 -40 -30 -20 -10 0 10 20 30 40 50 60 70 80 90 100

610
605
600
595
590
585
580
575
570
565

610
605
600
595
590
585
580
575
570
565



STA 133+50.0000 R1

-100 -90 -80 -70 -60 -50 -40 -30 -20 -10 0 10 20 30 40 50 60 70 80 90 100

SCALE: H: 1" = 20'
V: 1" = 10'



SAN ANTONIO | AUSTIN | HOUSTON | FORT WORTH | DALLAS
2000 NW LOOP 410 | SAN ANTONIO, TX 78213 | 210.375.9000
TEXAS ENGINEERING FIRM #470 | TEXAS SURVEYING FIRM #10028800



It's real.



CROSS SECTIONS

STA 133+50.0000 R1 TO STA 133+50.0000 R1

CHK DGN:	FED. RD. DIV. NO.:	STATE:	FEDERAL AID PROJECT NO.:			HIGHWAY NO.:
DWG:	DIST.:	COUNTY:	CONT. NO.:	SECT. NO.:	JOB NO.:	SHEET NO.:
	SAT	GUADALUPE	0915	46	052	CORDOVA

Plotted on: 11/7/2023

Design File name: ... \GeoPak\1277500_XS_231017.dgn

-100 -90 -80 -70 -60 -50 -40 -30 -20 -10 0 10 20 30 40 50 60 70 80 90 100

610
605
600
595
590
585
580
575
570
565

610
605
600
595
590
585
580
575
570
565

PROP ROW

EX WATER

EX WATER

EX WATER

EX ROW

EX ROW

PROP ROW

STA 134+00.0000 R1

-100 -90 -80 -70 -60 -50 -40 -30 -20 -10 0 10 20 30 40 50 60 70 80 90 100

SCALE: H: 1" = 20'
V: 1" = 10'



SAN ANTONIO | AUSTIN | HOUSTON | FORT WORTH | DALLAS
2000 NW LOOP 410 | SAN ANTONIO, TX 78213 | 210.375.9000
TEXAS ENGINEERING FIRM #470 | TEXAS SURVEYING FIRM #10028800



It's real.



CROSS SECTIONS

STA 134+00.0000 R1 TO STA 134+00.0000 R1

CHK DGN:	FED. RD. DIV. NO.:	STATE:	FEDERAL AID PROJECT NO.:			HIGHWAY NO.:
DWG:	DIST.:	COUNTY:	CONT. NO.:	SECT. NO.:	JOB NO.:	SHEET NO.:
	6	TEXAS				CORDOVA
	SAT	GUADALUPE	0915	46	052	

Plotted on: 11/7/2023

Design File name: ... \GeoPak\1277500_XS_231017.dgn

-100 -90 -80 -70 -60 -50 -40 -30 -20 -10 0 10 20 30 40 50 60 70 80 90 100

610
605
600
595
590
585
580
575
570
565

610
605
600
595
590
585
580
575
570
565

PROP ROW

EX WATER

EX WATER

EX WATER

EX ROW

EX ROW

PROP ROW

STA 134+50.0000 R1

SCALE: H: 1" = 20'
V: 1" = 10'



SAN ANTONIO | AUSTIN | HOUSTON | FORT WORTH | DALLAS
2000 NW LOOP 410 | SAN ANTONIO, TX 78213 | 210.375.9000
TEXAS ENGINEERING FIRM #470 | TEXAS SURVEYING FIRM #10028800



It's real.



CROSS SECTIONS

STA 134+50.0000 R1 TO STA 134+50.0000 R1

CHK	DIV. NO.	STATE	FEDERAL AID PROJECT NO.			HIGHWAY NO.
DGN:	6	TEXAS				CORDOVA
DWG:	DIST.	COUNTY	CONT. NO.	SECT. NO.	JOB NO.	SHEET NO.
DWG:	SAT	GUADALUPE	0915	46	052	

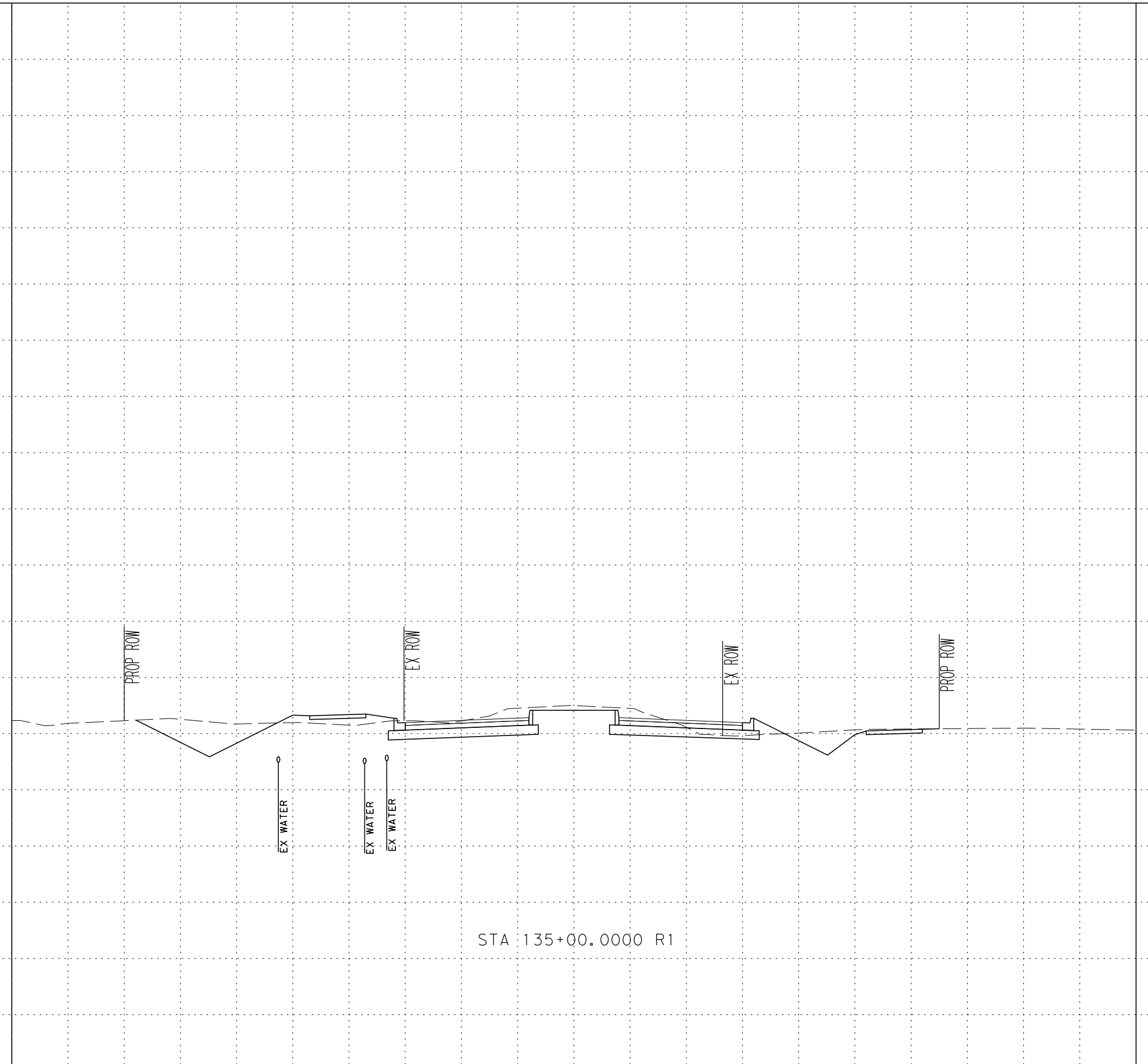
Plotted on: 11/7/2023

Design File name: ... \GeoPak\1277500_XS_231017.dgn

-100 -90 -80 -70 -60 -50 -40 -30 -20 -10 0 10 20 30 40 50 60 70 80 90 100

610
605
600
595
590
585
580
575
570
565

610
605
600
595
590
585
580
575
570
565



STA 135+00.0000 R1

SCALE: H: 1" = 20'
V: 1" = 10'



SAN ANTONIO | AUSTIN | HOUSTON | FORT WORTH | DALLAS
2000 NW LOOP 410 | SAN ANTONIO, TX 78213 | 210.375.9000
TEXAS ENGINEERING FIRM #470 | TEXAS SURVEYING FIRM #10028800



It's real.



CROSS SECTIONS

STA 135+00.0000 R1 TO STA 135+00.0000 R1

CHK DGN:	FED. RD. DIV. NO.:	STATE:	FEDERAL AID PROJECT NO.:			HIGHWAY NO.:
DWG:	DIST.:	COUNTY:	CONT. NO.:	SECT. NO.:	JOB NO.:	SHEET NO.:
	6	TEXAS				CORDOVA
	SAT	GUADALUPE	0915	46	052	

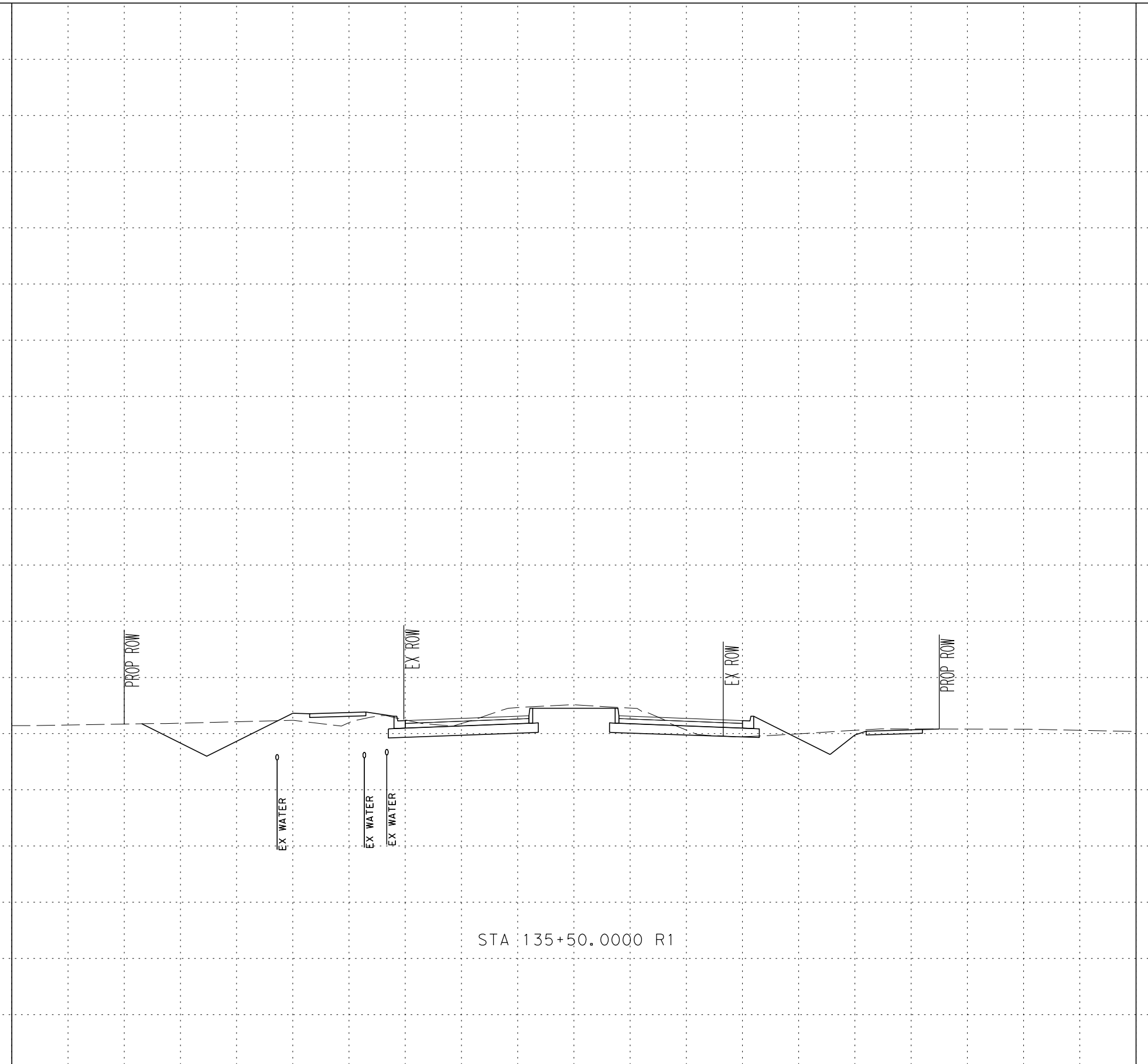
Plotted on: 11/7/2023

Design File name: ... \GeoPak\1277500_XS_231017.dgn

-100 -90 -80 -70 -60 -50 -40 -30 -20 -10 0 10 20 30 40 50 60 70 80 90 100

610
605
600
595
590
585
580
575
570
565

610
605
600
595
590
585
580
575
570
565



STA 135+50.0000 R1

SCALE: H: 1" = 20'
V: 1" = 10'



SAN ANTONIO | AUSTIN | HOUSTON | FORT WORTH | DALLAS
2000 NW LOOP 410 | SAN ANTONIO, TX 78213 | 210.375.9000
TEXAS ENGINEERING FIRM #470 | TEXAS SURVEYING FIRM #10028800



It's real.



CROSS SECTIONS

STA 135+50.0000 R1 TO STA 135+50.0000 R1

CHK DGN:	FED. RD. DIV. NO.	STATE	FEDERAL AID PROJECT NO.			HIGHWAY NO.
DWG:	6	TEXAS				CORDOVA
CHK DGN:	DIST.	COUNTY	CONT. NO.	SECT. NO.	JOB NO.	SHEET NO.
DWG:	SAT	GUADALUPE	0915	46	052	

Plotted on: 11/7/2023

Design File name: ... \GeoPak\1277500_XS_231017.dgn

-100 -90 -80 -70 -60 -50 -40 -30 -20 -10 0 10 20 30 40 50 60 70 80 90 100

610
605
600
595
590
585
580
575
570
565

610
605
600
595
590
585
580
575
570
565

PROP ROW

EX ROW

EX ROW

PROP ROW

EX WATER

EX WATER

EX WATER

STA 136+00.0000 R1

-100 -90 -80 -70 -60 -50 -40 -30 -20 -10 0 10 20 30 40 50 60 70 80 90 100

SCALE: H: 1" = 20'
V: 1" = 10'



SAN ANTONIO | AUSTIN | HOUSTON | FORT WORTH | DALLAS
2000 NW LOOP 410 | SAN ANTONIO, TX 78213 | 210.375.9000
TEXAS ENGINEERING FIRM #470 | TEXAS SURVEYING FIRM #10028800



It's real.



CROSS SECTIONS

STA 136+00.0000 R1 TO STA 136+00.0000 R1

CHK DGN:	FED. RD. DIV. NO.	STATE	FEDERAL AID PROJECT NO.			HIGHWAY NO.
DWG:	6	TEXAS				CORDOVA
CHK DWG:	DIST.	COUNTY	CONT. NO.	SECT. NO.	JOB NO.	SHEET NO.
	SAT	GUADALUPE	0915	46	052	

Plotted on: 11/7/2023

Design File name: ... \GeoPak\1277500_XS_231017.dgn

-100 -90 -80 -70 -60 -50 -40 -30 -20 -10 0 10 20 30 40 50 60 70 80 90 100

610
605
600
595
590
585
580
575
570
565

610
605
600
595
590
585
580
575
570
565

PROP ROW

EX ROW

EX ROW

PROP ROW

EX WATER

EX WATER

EX WATER

STA 136+50.0000 R1

-100 -90 -80 -70 -60 -50 -40 -30 -20 -10 0 10 20 30 40 50 60 70 80 90 100

SCALE: H: 1" = 20'
V: 1" = 10'



SAN ANTONIO | AUSTIN | HOUSTON | FORT WORTH | DALLAS
2000 NW LOOP 410 | SAN ANTONIO, TX 78213 | 210.375.9000
TEXAS ENGINEERING FIRM #470 | TEXAS SURVEYING FIRM #10028800



It's real.



CROSS SECTIONS

STA 136+50.0000 R1 TO STA 136+50.0000 R1

CHK DGN:	FED. RD. DIV. NO.:	STATE:	FEDERAL AID PROJECT NO.:			HIGHWAY NO.:
DWG:	DIST.:	COUNTY:	CONT. NO.:	SECT. NO.:	JOB NO.:	SHEET NO.:
	6	TEXAS				CORDOVA
	SAT	GUADALUPE	0915	46	052	

Plotted on: 11/7/2023

Design File name: ... \GeoPak\1277500_XS_231017.dgn

-100 -90 -80 -70 -60 -50 -40 -30 -20 -10 0 10 20 30 40 50 60 70 80 90 100

610
605
600
595
590
585
580
575
570
565

610
605
600
595
590
585
580
575
570
565

PROP ROW

EX ROW

EX ROW

PROP ROW

EX WATER

EX WATER

EX WATER

STA 137+00.0000 R1

-100 -90 -80 -70 -60 -50 -40 -30 -20 -10 0 10 20 30 40 50 60 70 80 90 100

SCALE: H: 1" = 20'
V: 1" = 10'



SAN ANTONIO | AUSTIN | HOUSTON | FORT WORTH | DALLAS
2000 NW LOOP 410 | SAN ANTONIO, TX 78213 | 210.375.9000
TEXAS ENGINEERING FIRM #470 | TEXAS SURVEYING FIRM #10028800



It's real.



CROSS SECTIONS

STA 137+00.0000 R1 TO STA 137+00.0000 R1

CHK DGN:	FED. RD. DIV. NO.:	STATE:	FEDERAL AID PROJECT NO.:			HIGHWAY NO.:
DWG:	DIST.:	COUNTY:	CONT. NO.:	SECT. NO.:	JOB NO.:	SHEET NO.:
	6	TEXAS				CORDOVA
	SAT	GUADALUPE	0915	46	052	

Plotted on: 11/7/2023

Design File name: ... \GeoPak\1277500_XS_231017.dgn

-100 -90 -80 -70 -60 -50 -40 -30 -20 -10 0 10 20 30 40 50 60 70 80 90 100

610
605
600
595
590
585
580
575
570
565

610
605
600
595
590
585
580
575
570
565

PROP ROW

EX ROW

EX ROW

PROP ROW

EX WATER

EX WATER

EX WATER

STA 137+50.0000 R1

-100 -90 -80 -70 -60 -50 -40 -30 -20 -10 0 10 20 30 40 50 60 70 80 90 100

SCALE: H: 1" = 20'
V: 1" = 10'



SAN ANTONIO | AUSTIN | HOUSTON | FORT WORTH | DALLAS
2000 NW LOOP 410 | SAN ANTONIO, TX 78213 | 210.375.9000
TEXAS ENGINEERING FIRM #470 | TEXAS SURVEYING FIRM #10028800



It's real.



CROSS SECTIONS

STA 137+50.0000 R1 TO STA 137+50.0000 R1

CHK DGN:	FED. RD. DIV. NO.:	STATE:	FEDERAL AID PROJECT NO.:			HIGHWAY NO.:
DWG:	DIST.:	COUNTY:	CONT. NO.:	SECT. NO.:	JOB NO.:	SHEET NO.:
	6	TEXAS				CORDOVA
	SAT	GUADALUPE	0915	46	052	

Plotted on: 11/7/2023

Design File name: ... \GeoPak\1277500_XS_231017.dgn

-100 -90 -80 -70 -60 -50 -40 -30 -20 -10 0 10 20 30 40 50 60 70 80 90 100

610
605
600
595
590
585
580
575
570
565

610
605
600
595
590
585
580
575
570
565

PROP ROW

EX WATER

EX WATER

EX WATER

EX ROW

EX ROW

PROP ROW

STA 138+00.0000 R1

SCALE: H: 1" = 20'
V: 1" = 10'

PAPE-DAWSON ENGINEERS

SAN ANTONIO | AUSTIN | HOUSTON | FORT WORTH | DALLAS
2000 NW LOOP 410 | SAN ANTONIO, TX 78213 | 210.375.9000
TEXAS ENGINEERING FIRM #470 | TEXAS SURVEYING FIRM #10028800



It's real.



Texas Department of Transportation
©2023

CROSS SECTIONS

STA 138+00.0000 R1 TO STA 138+00.0000 R1

CHK DGN:	FED. RD. DIV. NO.:	STATE:	FEDERAL AID PROJECT NO.:			HIGHWAY NO.:
DWG:	DIST.:	COUNTY:	CONT. NO.:	SECT. NO.:	JOB NO.:	SHEET NO.:
	6	TEXAS				CORDOVA
	SAT	GUADALUPE	0915	46	052	

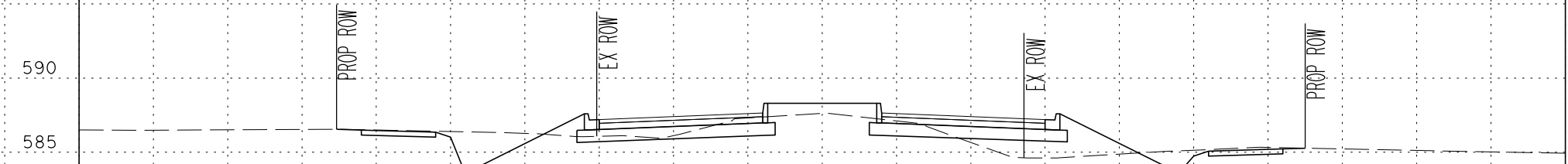
Plotted on: 11/7/2023

Design File name: ... \GeoPak\1277500_XS_231017.dgn

-100 -90 -80 -70 -60 -50 -40 -30 -20 -10 0 10 20 30 40 50 60 70 80 90 100

610
605
600
595
590
585
580
575
570
565

610
605
600
595
590
585
580
575
570
565



STA 138+50.0000 R1

SCALE: H: 1" = 20'
V: 1" = 10'



SAN ANTONIO | AUSTIN | HOUSTON | FORT WORTH | DALLAS
2000 NW LOOP 410 | SAN ANTONIO, TX 78213 | 210.375.9000
TEXAS ENGINEERING FIRM #470 | TEXAS SURVEYING FIRM #10028800



It's real.



CROSS SECTIONS

STA 138+50.0000 R1 TO STA 138+50.0000 R1

CHK DGN:	FED. RD. DIV. NO.	STATE	FEDERAL AID PROJECT NO.			HIGHWAY NO.
DWG:	6	TEXAS				CORDOVA
CHK DGN:	DIST.	COUNTY	CONT. NO.	SECT. NO.	JOB NO.	SHEET NO.
DWG:	SAT	GUADALUPE	0915	46	052	

Plotted on: 11/7/2023

Design File name: ... \GeoPak\1277500_XS_231017.dgn

-100 -90 -80 -70 -60 -50 -40 -30 -20 -10 0 10 20 30 40 50 60 70 80 90 100

610
605
600
595
590
585
580
575
570
565

610
605
600
595
590
585
580
575
570
565

-100 -90 -80 -70 -60 -50 -40 -30 -20 -10 0 10 20 30 40 50 60 70 80 90 100

PROP ROW

EX ROW

EX ROW

PROP ROW

EX WATER

EX WATER

EX WATER

STA 139+00.0000 R1

SCALE: H: 1" = 20'
V: 1" = 10'



SAN ANTONIO | AUSTIN | HOUSTON | FORT WORTH | DALLAS
2000 NW LOOP 410 | SAN ANTONIO, TX 78213 | 210.375.9000
TEXAS ENGINEERING FIRM #470 | TEXAS SURVEYING FIRM #10028800



It's real.



CROSS SECTIONS

STA 139+00.0000 R1 TO STA 139+00.0000 R1

CHK	FED. RD. DIV. NO.	STATE	FEDERAL AID PROJECT NO.			HIGHWAY NO.
DGN:	6	TEXAS				CORDOVA
DWG:	DIST.	COUNTY	CONT. NO.	SECT. NO.	JOB NO.	SHEET NO.
DWG:	SAT	GUADALUPE	0915	46	052	


Plotted on: 11/7/2023

Design File name: ... \GeoPak\1277500_XS_231017.dgn

-100 -90 -80 -70 -60 -50 -40 -30 -20 -10 0 10 20 30 40 50 60 70 80 90 100

610
605
600
595
590
585
580
575
570
565

610
605
600
595
590
585
580
575
570
565



STA 139+50.0000 R1

SCALE: H: 1" = 20'
V: 1" = 10'



SAN ANTONIO | AUSTIN | HOUSTON | FORT WORTH | DALLAS
2000 NW LOOP 410 | SAN ANTONIO, TX 78213 | 210.375.9000
TEXAS ENGINEERING FIRM #470 | TEXAS SURVEYING FIRM #10028800



It's real.



CROSS SECTIONS

STA 139+50.0000 R1 TO STA 139+50.0000 R1

CHK DGN:	FED. RD. DIV. NO.:	STATE:	FEDERAL AID PROJECT NO.:			HIGHWAY NO.:
DWG:	DIST.:	COUNTY:	CONT. NO.:	SECT. NO.:	JOB NO.:	SHEET NO.:
	6	TEXAS				CORDOVA
	SAT	GUADALUPE	0915	46	052	


Plotted on: 11/7/2023

Design File name: ... \GeoPak\1277500_XS_231017.dgn

-100 -90 -80 -70 -60 -50 -40 -30 -20 -10 0 10 20 30 40 50 60 70 80 90 100

610
605
600
595
590
585
580
575
570
565

610
605
600
595
590
585
580
575
570
565



STA 140+00.0000 R1

-100 -90 -80 -70 -60 -50 -40 -30 -20 -10 0 10 20 30 40 50 60 70 80 90 100

SCALE: H: 1" = 20'
V: 1" = 10'



SAN ANTONIO | AUSTIN | HOUSTON | FORT WORTH | DALLAS
2000 NW LOOP 410 | SAN ANTONIO, TX 78213 | 210.375.9000
TEXAS ENGINEERING FIRM #470 | TEXAS SURVEYING FIRM #10028800



It's real.



CROSS SECTIONS

STA 140+00.0000 R1 TO STA 140+00.0000 R1

CHK DGN:	FED. RD. DIV. NO.:	STATE:	FEDERAL AID PROJECT NO.:			HIGHWAY NO.:
DWG:	DIST.:	COUNTY:	CONT. NO.:	SECT. NO.:	JOB NO.:	SHEET NO.:
	6	TEXAS				CORDOVA
	SAT	GUADALUPE	0915	46	052	


Plotted on: 11/7/2023

Design File name: ... \GeoPak\1277500_XS_231017.dgn

-100 -90 -80 -70 -60 -50 -40 -30 -20 -10 0 10 20 30 40 50 60 70 80 90 100

610
605
600
595
590
585
580
575
570
565

610
605
600
595
590
585
580
575
570
565



STA 140+50.0000 R1

SCALE: H: 1" = 20'
V: 1" = 10'



SAN ANTONIO | AUSTIN | HOUSTON | FORT WORTH | DALLAS
2000 NW LOOP 410 | SAN ANTONIO, TX 78213 | 210.375.9000
TEXAS ENGINEERING FIRM #470 | TEXAS SURVEYING FIRM #10028800



It's real.



CROSS SECTIONS

STA 140+50.0000 R1 TO STA 140+50.0000 R1

CHK DGN:	FED. RD. DIV. NO.	STATE	FEDERAL AID PROJECT NO.			HIGHWAY NO.
DWG:	6	TEXAS				CORDOVA
CHK DWG:	DIST.	COUNTY	CONT. NO.	SECT. NO.	JOB NO.	SHEET NO.
	SAT	GUADALUPE	0915	46	052	


Plotted on: 11/7/2023

Design File name: ... \GeoPak\1277500_XS_231017.dgn

-100 -90 -80 -70 -60 -50 -40 -30 -20 -10 0 10 20 30 40 50 60 70 80 90 100

610
605
600
595
590
585
580
575
570
565

610
605
600
595
590
585
580
575
570
565



STA 141+00.0000 R1

SCALE: H: 1" = 20'
V: 1" = 10'



SAN ANTONIO | AUSTIN | HOUSTON | FORT WORTH | DALLAS
2000 NW LOOP 410 | SAN ANTONIO, TX 78213 | 210.375.9000
TEXAS ENGINEERING FIRM #470 | TEXAS SURVEYING FIRM #10028800



It's real.



CROSS SECTIONS

STA 141+00.0000 R1 TO STA 141+00.0000 R1

CHK DGN:	FED. RD. DIV. NO.	STATE	FEDERAL AID PROJECT NO.			HIGHWAY NO.
DWG:	6	TEXAS				CORDOVA
CHK DGN:	DIST.	COUNTY	CONT. NO.	SECT. NO.	JOB NO.	SHEET NO.
DWG:	SAT	GUADALUPE	0915	46	052	


Plotted on: 11/7/2023

Design File name: ... \GeoPak\1277500_XS_231017.dgn

-100 -90 -80 -70 -60 -50 -40 -30 -20 -10 0 10 20 30 40 50 60 70 80 90 100

610
605
600
595
590
585
580
575
570
565

610
605
600
595
590
585
580
575
570
565



STA 141+50.0000 R1

SCALE: H: 1" = 20'
V: 1" = 10'



SAN ANTONIO | AUSTIN | HOUSTON | FORT WORTH | DALLAS
2000 NW LOOP 410 | SAN ANTONIO, TX 78213 | 210.375.9000
TEXAS ENGINEERING FIRM #470 | TEXAS SURVEYING FIRM #10028800



It's real.



CROSS SECTIONS

STA 141+50.0000 R1 TO STA 141+50.0000 R1

CHK DGN:	FED. RD. DIV. NO.	STATE	FEDERAL AID PROJECT NO.			HIGHWAY NO.
DWG:	6	TEXAS				CORDOVA
CHK DWG:	DIST.	COUNTY	CONT. NO.	SECT. NO.	JOB NO.	SHEET NO.
	SAT	GUADALUPE	0915	46	052	


Plotted on: 11/7/2023

Design File name: ... \GeoPak\1277500_XS_231017.dgn

-100 -90 -80 -70 -60 -50 -40 -30 -20 -10 0 10 20 30 40 50 60 70 80 90 100

610
605
600
595
590
585
580
575
570
565

610
605
600
595
590
585
580
575
570
565



STA 142+00.0000 R1

SCALE: H: 1" = 20'
V: 1" = 10'



SAN ANTONIO | AUSTIN | HOUSTON | FORT WORTH | DALLAS
2000 NW LOOP 410 | SAN ANTONIO, TX 78213 | 210.375.9000
TEXAS ENGINEERING FIRM #470 | TEXAS SURVEYING FIRM #10028800



It's real.



CROSS SECTIONS

STA 142+00.0000 R1 TO STA 142+00.0000 R1

CHK DCN:	FED. RD. DIV. NO.	STATE	FEDERAL AID PROJECT NO.			HIGHWAY NO.
DWG:	6	TEXAS				CORDOVA
CHK DWG:	DIST.	COUNTY	CONT. NO.	SECT. NO.	JOB NO.	SHEET NO.
	SAT	GUADALUPE	0915	46	052	

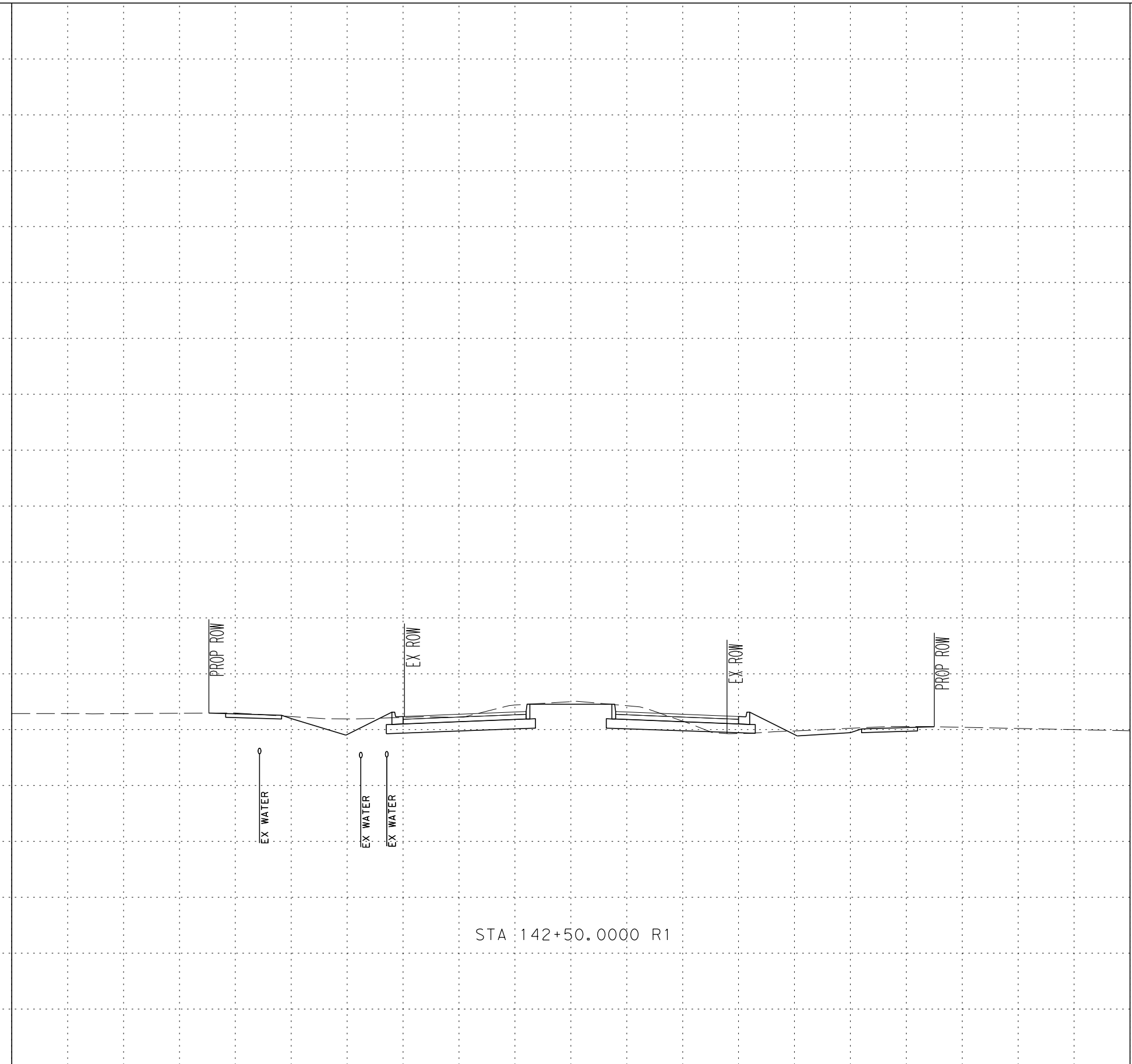
Plotted on: 11/7/2023

Design File name: ... \GeoPak\1277500_XS_231017.dgn

-100 -90 -80 -70 -60 -50 -40 -30 -20 -10 0 10 20 30 40 50 60 70 80 90 100

610
605
600
595
590
585
580
575
570
565

610
605
600
595
590
585
580
575
570
565



STA 142+50.0000 R1

-100 -90 -80 -70 -60 -50 -40 -30 -20 -10 0 10 20 30 40 50 60 70 80 90 100

SCALE: H: 1" = 20'
V: 1" = 10'



SAN ANTONIO | AUSTIN | HOUSTON | FORT WORTH | DALLAS
2000 NW LOOP 410 | SAN ANTONIO, TX 78213 | 210.375.9000
TEXAS ENGINEERING FIRM #470 | TEXAS SURVEYING FIRM #10028800



It's real.



CROSS SECTIONS

STA 142+50.0000 R1 TO STA 142+50.0000 R1

CHK	FED. RD. DIV. NO.	STATE	FEDERAL AID PROJECT NO.			HIGHWAY NO.
DGN:	6	TEXAS				CORDOVA
DWG:	DIST.	COUNTY	CONT. NO.	SECT. NO.	JOB NO.	SHEET NO.
DWG:	SAT	GUADALUPE	0915	46	052	

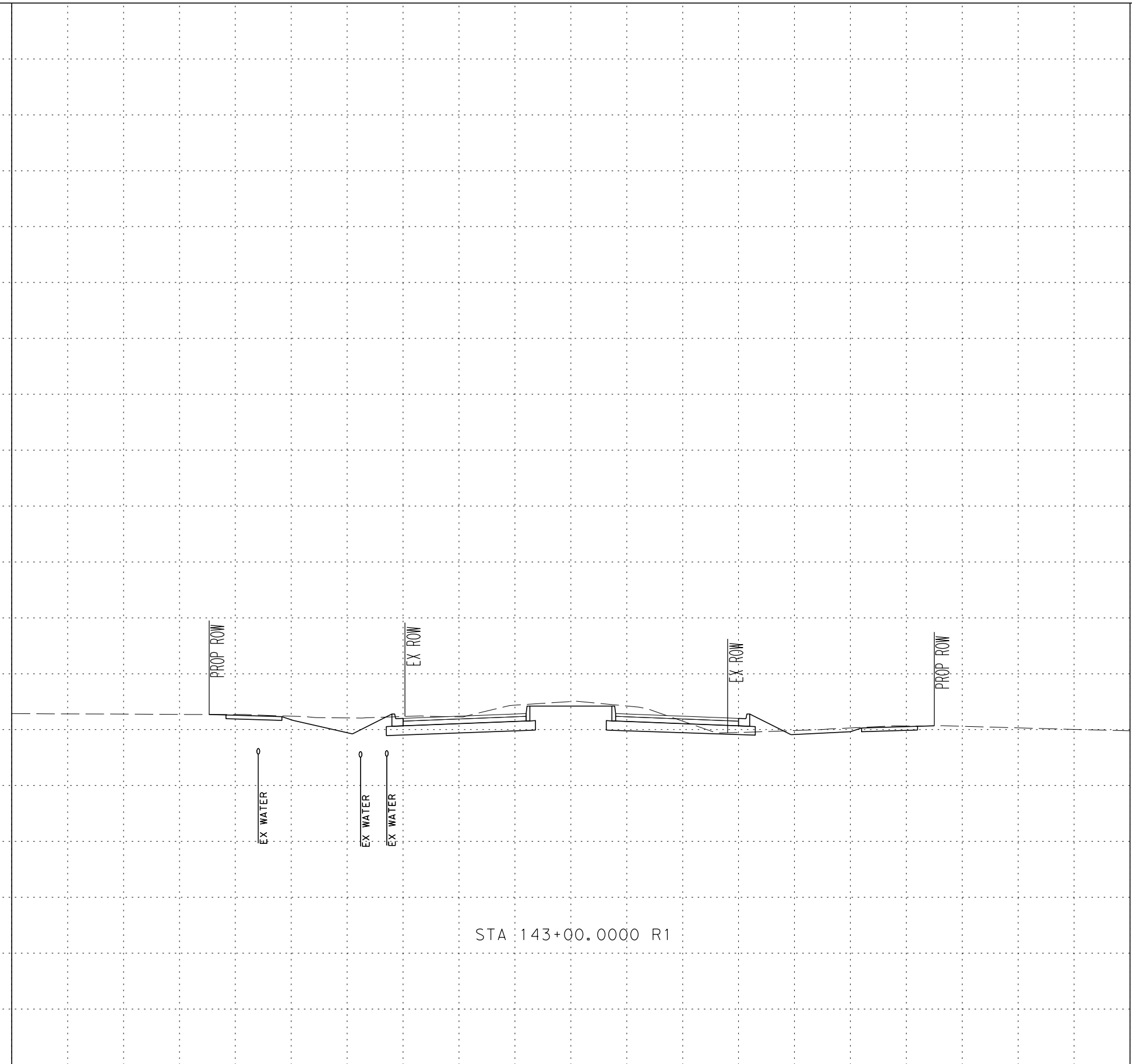
Plotted on: 11/7/2023

Design File name: ... \GeoPak\1277500_XS_231017.dgn

-100 -90 -80 -70 -60 -50 -40 -30 -20 -10 0 10 20 30 40 50 60 70 80 90 100

610
605
600
595
590
585
580
575
570
565

610
605
600
595
590
585
580
575
570
565



STA 143+00.0000 R1

SCALE: H: 1" = 20'
V: 1" = 10'



SAN ANTONIO | AUSTIN | HOUSTON | FORT WORTH | DALLAS
2000 NW LOOP 410 | SAN ANTONIO, TX 78213 | 210.375.9000
TEXAS ENGINEERING FIRM #470 | TEXAS SURVEYING FIRM #10028800



It's real.



CROSS SECTIONS

STA 143+00.0000 R1 TO STA 143+00.0000 R1

CHK DGN:	FED. RD. DIV. NO.:	STATE:	FEDERAL AID PROJECT NO.:			HIGHWAY NO.:
DWG:	DIST.:	COUNTY:	CONT. NO.:	SECT. NO.:	JOB NO.:	SHEET NO.:
	6	TEXAS				CORDOVA
	SAT	GUADALUPE	0915	46	052	

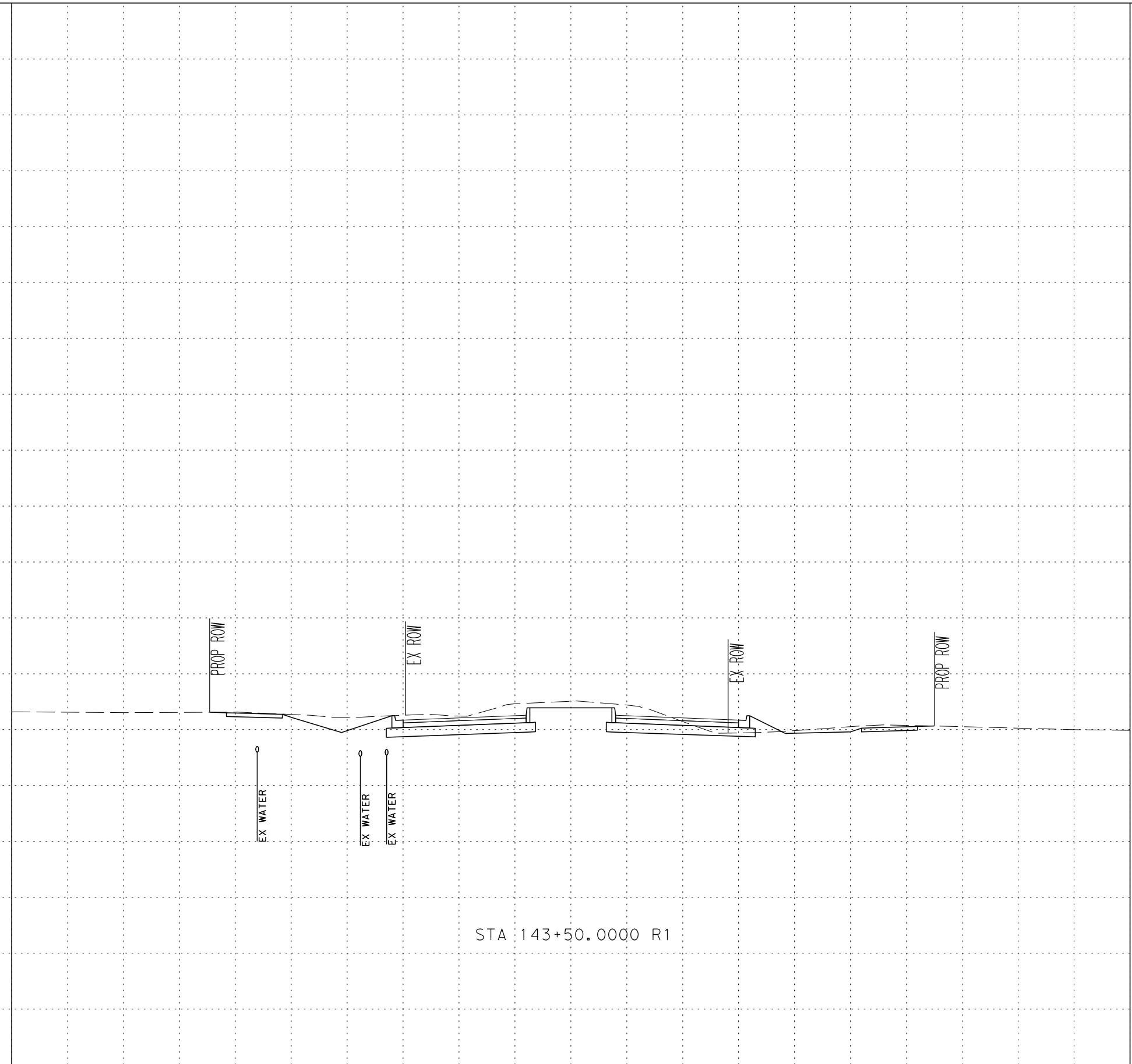
Plotted on: 11/7/2023

Design File name: ... \GeoPak\1277500_XS_231017.dgn

-100 -90 -80 -70 -60 -50 -40 -30 -20 -10 0 10 20 30 40 50 60 70 80 90 100

610
605
600
595
590
585
580
575
570
565

610
605
600
595
590
585
580
575
570
565



STA 143+50.0000 R1

SCALE: H: 1" = 20'
V: 1" = 10'



SAN ANTONIO | AUSTIN | HOUSTON | FORT WORTH | DALLAS
2000 NW LOOP 410 | SAN ANTONIO, TX 78213 | 210.375.9000
TEXAS ENGINEERING FIRM #470 | TEXAS SURVEYING FIRM #10028800



It's real.



CROSS SECTIONS

STA 143+50.0000 R1 TO STA 143+50.0000 R1

CHK DGN:	FED. RD. DIV. NO.:	STATE:	FEDERAL AID PROJECT NO.:			HIGHWAY NO.:
DWG:	DIST.:	COUNTY:	CONT. NO.:	SECT. NO.:	JOB NO.:	SHEET NO.:
	SAT	GUADALUPE	0915	46	052	


Plotted on: 11/7/2023

Design File name: ... \GeoPak\1277500_XS_231017.dgn

-100 -90 -80 -70 -60 -50 -40 -30 -20 -10 0 10 20 30 40 50 60 70 80 90 100

610
605
600
595
590
585
580
575
570
565

610
605
600
595
590
585
580
575
570
565



STA 144+00.0000 R1

SCALE: H: 1" = 20'
V: 1" = 10'



SAN ANTONIO | AUSTIN | HOUSTON | FORT WORTH | DALLAS
2000 NW LOOP 410 | SAN ANTONIO, TX 78213 | 210.375.9000
TEXAS ENGINEERING FIRM #470 | TEXAS SURVEYING FIRM #10028800



It's real.



Texas Department of Transportation
©2023

CROSS SECTIONS

STA 144+00.0000 R1 TO STA 144+00.0000 R1

CHK DGN:	FED. RD. DIV. NO.:	STATE:	FEDERAL AID PROJECT NO.:			HIGHWAY NO.:
DWG:	DIST.:	COUNTY:	CONT. NO.:	SECT. NO.:	JOB NO.:	SHEET NO.:
	SAT	GUADALUPE	0915	46	052	


Plotted on: 11/7/2023

Design File name: ... \GeoPak\1277500_XS_231017.dgn

-100 -90 -80 -70 -60 -50 -40 -30 -20 -10 0 10 20 30 40 50 60 70 80 90 100

610
605
600
595
590
585
580
575
570
565

610
605
600
595
590
585
580
575
570
565



STA 144+50.0000 R1

SCALE: H: 1" = 20'
V: 1" = 10'



SAN ANTONIO | AUSTIN | HOUSTON | FORT WORTH | DALLAS
2000 NW LOOP 410 | SAN ANTONIO, TX 78213 | 210.375.9000
TEXAS ENGINEERING FIRM #470 | TEXAS SURVEYING FIRM #10028800



It's real.



CROSS SECTIONS

STA 144+50.0000 R1 TO STA 144+50.0000 R1

CHK DGN:	FED. RD. DIV. NO.	STATE	FEDERAL AID PROJECT NO.			HIGHWAY NO.
DWG:	6	TEXAS				CORDOVA
CHK DWG:	DIST.	COUNTY	CONT. NO.	SECT. NO.	JOB NO.	SHEET NO.
	SAT	GUADALUPE	0915	46	052	


Plotted on: 11/7/2023

Design File name: ... \GeoPak\1277500_XS_231017.dgn

-100 -90 -80 -70 -60 -50 -40 -30 -20 -10 0 10 20 30 40 50 60 70 80 90 100

610
605
600
595
590
585
580
575
570
565

610
605
600
595
590
585
580
575
570
565



STA 145+00.0000 R1

-100 -90 -80 -70 -60 -50 -40 -30 -20 -10 0 10 20 30 40 50 60 70 80 90 100

SCALE: H: 1" = 20'
V: 1" = 10'



SAN ANTONIO | AUSTIN | HOUSTON | FORT WORTH | DALLAS
2000 NW LOOP 410 | SAN ANTONIO, TX 78213 | 210.375.9000
TEXAS ENGINEERING FIRM #470 | TEXAS SURVEYING FIRM #10028800



It's real.



©2023

CROSS SECTIONS

STA 145+00.0000 R1 TO STA 145+00.0000 R1

CHK DGN:	FED. RD. DIV. NO.:	STATE:	FEDERAL AID PROJECT NO.:			HIGHWAY NO.:
DWG:	DIST.:	COUNTY:	CONT. NO.:	SECT. NO.:	JOB NO.:	SHEET NO.:
	SAT	GUADALUPE	0915	46	052	

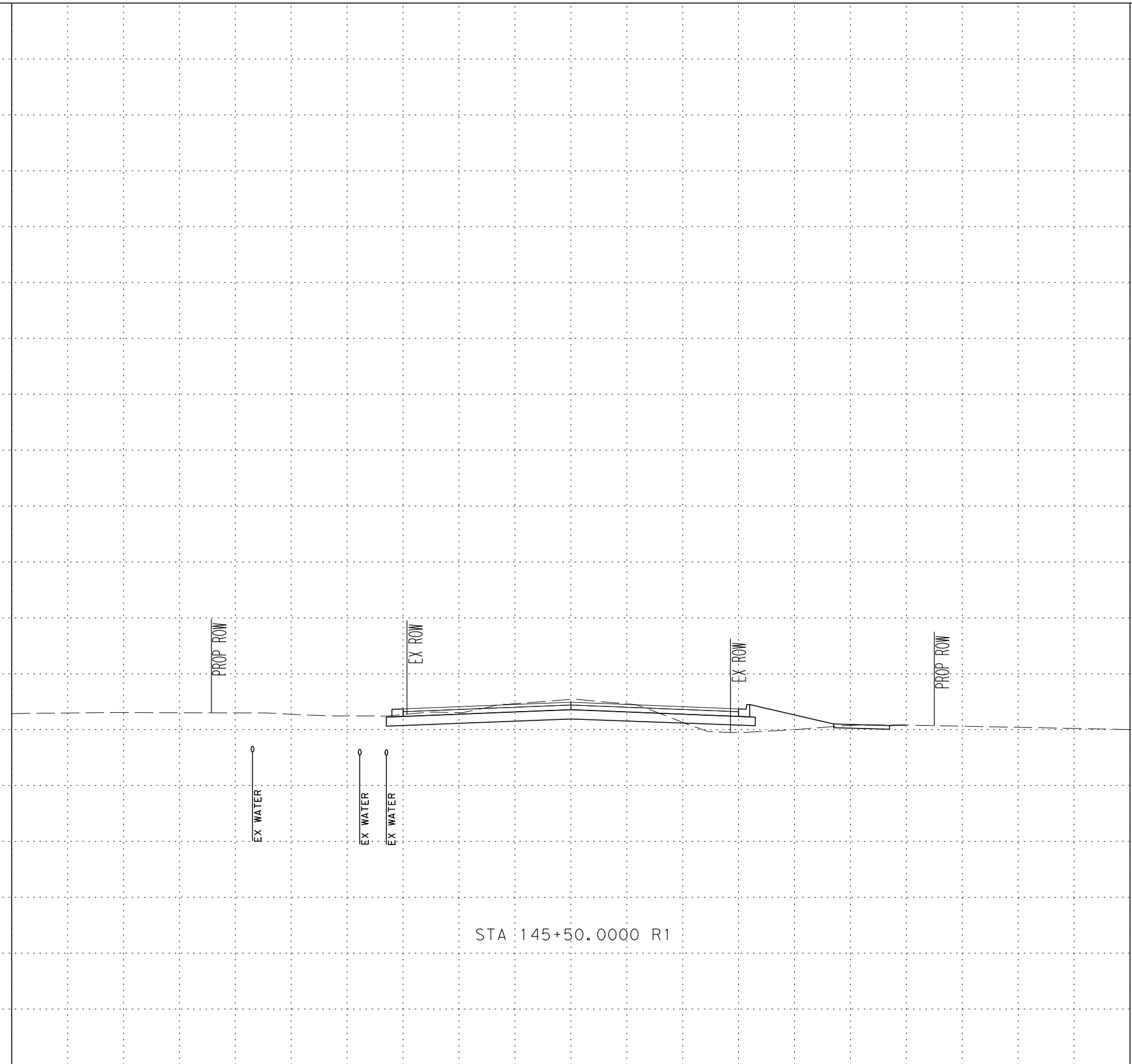
Plotted on: 11/7/2023

Design File name: ... \GeoPak\1277500_XS_231017.dgn

-100 -90 -80 -70 -60 -50 -40 -30 -20 -10 0 10 20 30 40 50 60 70 80 90 100

610
605
600
595
590
585
580
575
570
565

610
605
600
595
590
585
580
575
570
565



STA 145+50.0000 R1

-100 -90 -80 -70 -60 -50 -40 -30 -20 -10 0 10 20 30 40 50 60 70 80 90 100

SCALE: H: 1" = 20'
V: 1" = 10'



SAN ANTONIO | AUSTIN | HOUSTON | FORT WORTH | DALLAS
2000 NW LOOP 410 | SAN ANTONIO, TX 78213 | 210.375.9000
TEXAS ENGINEERING FIRM #470 | TEXAS SURVEYING FIRM #10028800



It's real.



CROSS SECTIONS

STA 145+50.0000 R1 TO STA 145+50.0000 R1

CHK DGN:	FED. RD. DIV. NO.:	STATE:	FEDERAL AID PROJECT NO.:			HIGHWAY NO.:
DWG:	DIST.:	COUNTY:	CONT. NO.:	SECT. NO.:	JOB NO.:	SHEET NO.:
	6	TEXAS				CORDOVA
	SAT	GUADALUPE	0915	46	052	


Plotted on: 11/7/2023

Design File name: ... \GeoPak\1277500_XS_231017.dgn

-100 -90 -80 -70 -60 -50 -40 -30 -20 -10 0 10 20 30 40 50 60 70 80 90 100

610
605
600
595
590
585
580
575
570
565

610
605
600
595
590
585
580
575
570
565



STA 146+00.0000 R1

-100 -90 -80 -70 -60 -50 -40 -30 -20 -10 0 10 20 30 40 50 60 70 80 90 100

SCALE: H: 1" = 20'
V: 1" = 10'



SAN ANTONIO | AUSTIN | HOUSTON | FORT WORTH | DALLAS
2000 NW LOOP 410 | SAN ANTONIO, TX 78213 | 210.375.9000
TEXAS ENGINEERING FIRM #470 | TEXAS SURVEYING FIRM #10028800



It's real.



CROSS SECTIONS

STA 146+00.0000 R1 TO STA 146+00.0000 R1

CHK DGN:	FED. RD. DIV. NO.	STATE	FEDERAL AID PROJECT NO.			HIGHWAY NO.
DWG:	6	TEXAS				CORDOVA
CHK DGN:	DIST.	COUNTY	CONT. NO.	SECT. NO.	JOB NO.	SHEET NO.
DWG:	SAT	GUADALUPE	0915	46	052	

Plotted on: 11/7/2023

Design File name: ... \GeoPak\1277500_XS_231017.dgn

-100 -90 -80 -70 -60 -50 -40 -30 -20 -10 0 10 20 30 40 50 60 70 80 90 100

610
605
600
595
590
585
580
575
570
565

610
605
600
595
590
585
580
575
570
565

PROP ROW

EX ROW

EX ROW

PROP ROW

EX WATER

EX WATER

EX WATER

STA 146+50.0000 R1

-100 -90 -80 -70 -60 -50 -40 -30 -20 -10 0 10 20 30 40 50 60 70 80 90 100

SCALE: H: 1" = 20'
V: 1" = 10'



SAN ANTONIO | AUSTIN | HOUSTON | FORT WORTH | DALLAS
2000 NW LOOP 410 | SAN ANTONIO, TX 78213 | 210.375.9000
TEXAS ENGINEERING FIRM #470 | TEXAS SURVEYING FIRM #10028800



It's real.



CROSS SECTIONS

STA 146+50.0000 R1 TO STA 146+50.0000 R1

CHK DGN:	FED. RD. DIV. NO.:	STATE:	FEDERAL AID PROJECT NO.:			HIGHWAY NO.:
DWG:	DIST.:	COUNTY:	CONT. NO.:	SECT. NO.:	JOB NO.:	SHEET NO.:
	6	TEXAS				CORDOVA
	SAT	GUADALUPE	0915	46	052	

Plotted on: 11/7/2023

Design File name: ... \GeoPak\1277500_XS_231017.dgn

-100 -90 -80 -70 -60 -50 -40 -30 -20 -10 0 10 20 30 40 50 60 70 80 90 100

615
610
605
600
595
590
585
580
575
570
565

615
610
605
600
595
590
585
580
575
570
565

PROP ROW

EX ROW

EX ROW

PROP ROW

EX WATER

EX WATER

EX WATER

STA 147+00.0000 R1

-100 -90 -80 -70 -60 -50 -40 -30 -20 -10 0 10 20 30 40 50 60 70 80 90 100

SCALE: H: 1" = 20'
V: 1" = 10'



SAN ANTONIO | AUSTIN | HOUSTON | FORT WORTH | DALLAS
2000 NW LOOP 410 | SAN ANTONIO, TX 78213 | 210.375.9000
TEXAS ENGINEERING FIRM #470 | TEXAS SURVEYING FIRM #10028800



It's real.



CROSS SECTIONS

STA 147+00.0000 R1 TO STA 147+00.0000 R1

CHK DGN:	FED. RD. DIV. NO.:	STATE:	FEDERAL AID PROJECT NO.:			HIGHWAY NO.:
DWG:	DIST.:	COUNTY:	CONT. NO.:	SECT. NO.:	JOB NO.:	SHEET NO.:
	6	TEXAS				CORDOVA
	SAT	GUADALUPE	0915	46	052	

Plotted on: 11/7/2023

Design File name: ... \GeoPak\1277500_XS_231017.dgn

-100 -90 -80 -70 -60 -50 -40 -30 -20 -10 0 10 20 30 40 50 60 70 80 90 100

615
610
605
600
595
590
585
580
575
570
565

615
610
605
600
595
590
585
580
575
570
565

PROP ROW

EX ROW

EX ROW

PROP ROW

EX WATER

EX WATER

EX WATER

STA 147+50.0000 R1

-100 -90 -80 -70 -60 -50 -40 -30 -20 -10 0 10 20 30 40 50 60 70 80 90 100

SCALE: H: 1" = 20'
V: 1" = 10'



SAN ANTONIO | AUSTIN | HOUSTON | FORT WORTH | DALLAS
2000 NW LOOP 410 | SAN ANTONIO, TX 78213 | 210.375.9000
TEXAS ENGINEERING FIRM #470 | TEXAS SURVEYING FIRM #10028800



It's real.



CROSS SECTIONS

STA 147+50.0000 R1 TO STA 147+50.0000 R1

CHK DGN:	FED. RD. DIV. NO.:	STATE:	FEDERAL AID PROJECT NO.:			HIGHWAY NO.:
DWG:	DIST.:	COUNTY:	CONT. NO.:	SECT. NO.:	JOB NO.:	SHEET NO.:
	6	TEXAS				CORDOVA
			0915	46	052	

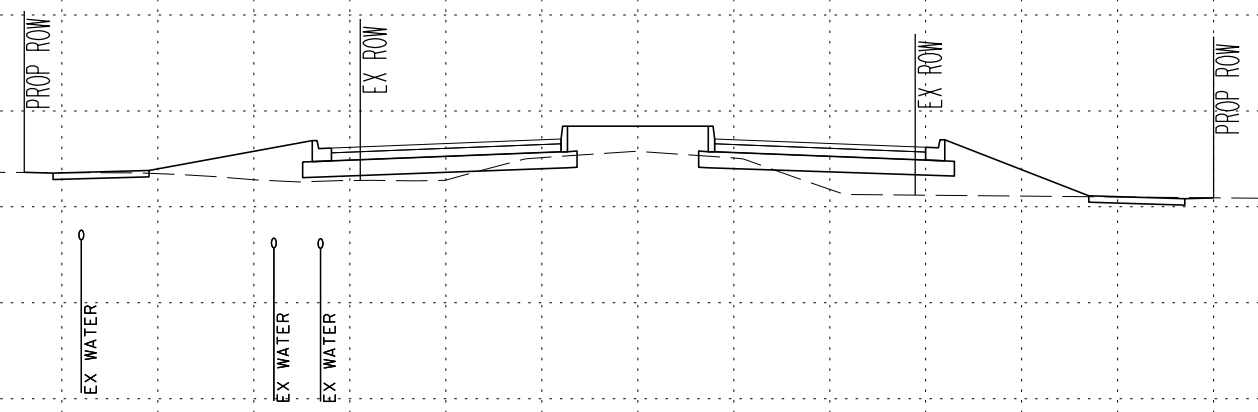
Plotted on: 11/7/2023

Design File name: ... \GeoPak\1277500_XS_231017.dgn

-100 -90 -80 -70 -60 -50 -40 -30 -20 -10 0 10 20 30 40 50 60 70 80 90 100

615
610
605
600
595
590
585
580
575
570
565

615
610
605
600
595
590
585
580
575
570
565



STA 148+00.0000 R1

SCALE: H: 1" = 20'
V: 1" = 10'



SAN ANTONIO | AUSTIN | HOUSTON | FORT WORTH | DALLAS
2000 NW LOOP 410 | SAN ANTONIO, TX 78213 | 210.375.9000
TEXAS ENGINEERING FIRM #470 | TEXAS SURVEYING FIRM #10028800



It's real.



CROSS SECTIONS

STA 148+00.0000 R1 TO STA 148+00.0000 R1

CHK DGN:	FED. RD. DIV. NO.:	STATE:	FEDERAL AID PROJECT NO.:			HIGHWAY NO.:
DWG:	DIST.:	COUNTY:	CONT. NO.:	SECT. NO.:	JOB NO.:	SHEET NO.:
	SAT	GUADALUPE	0915	46	052	

Plotted on: 11/7/2023

Design File name: ... \GeoPak\1277500_XS_231017.dgn

-100 -90 -80 -70 -60 -50 -40 -30 -20 -10 0 10 20 30 40 50 60 70 80 90 100

615
610
605
600
595
590
585
580
575
570
565

615
610
605
600
595
590
585
580
575
570
565

PROP ROW

EX ROW

EX ROW

PROP ROW

EX WATER

EX WATER

EX WATER

STA 148+50.0000 R1

-100 -90 -80 -70 -60 -50 -40 -30 -20 -10 0 10 20 30 40 50 60 70 80 90 100

SCALE: H: 1" = 20'
V: 1" = 10'



SAN ANTONIO | AUSTIN | HOUSTON | FORT WORTH | DALLAS
2000 NW LOOP 410 | SAN ANTONIO, TX 78213 | 210.375.9000
TEXAS ENGINEERING FIRM #470 | TEXAS SURVEYING FIRM #10028800



It's real.



CROSS SECTIONS

STA 148+50.0000 R1 TO STA 148+50.0000 R1

CHK DGN:	FED. RD. DIV. NO.:	STATE:	FEDERAL AID PROJECT NO.:			HIGHWAY NO.:
DWG:	DIST.:	COUNTY:	CONT. NO.:	SECT. NO.:	JOB NO.:	SHEET NO.:
	6	TEXAS				CORDOVA
	SAT	GUADALUPE	0915	46	052	

Plotted on: 11/7/2023

Design File name: ... \GeoPak\1277500_XS_231017.dgn

-100 -90 -80 -70 -60 -50 -40 -30 -20 -10 0 10 20 30 40 50 60 70 80 90 100

615
610
605
600
595
590
585
580
575
570
565

615
610
605
600
595
590
585
580
575
570
565

PROP ROW

EX ROW

EX ROW

PROP ROW

EX WATER

EX WATER

EX WATER

STA 149+00.0000 R1

-100 -90 -80 -70 -60 -50 -40 -30 -20 -10 0 10 20 30 40 50 60 70 80 90 100

SCALE: H: 1" = 20'
V: 1" = 10'



SAN ANTONIO | AUSTIN | HOUSTON | FORT WORTH | DALLAS
2000 NW LOOP 410 | SAN ANTONIO, TX 78213 | 210.375.9000
TEXAS ENGINEERING FIRM #470 | TEXAS SURVEYING FIRM #10028800



It's real.



CROSS SECTIONS

STA 149+00.0000 R1 TO STA 149+00.0000 R1

CHK DGN:	FED. RD. DIV. NO.:	STATE:	FEDERAL AID PROJECT NO.:			HIGHWAY NO.:
DWG:	DIST.:	COUNTY:	CONT. NO.:	SECT. NO.:	JOB NO.:	SHEET NO.:
	SAT	GUADALUPE	0915	46	052	


Plotted on: 11/7/2023

Design File name: ... \GeoPak\1277500_XS_231017.dgn

-100 -90 -80 -70 -60 -50 -40 -30 -20 -10 0 10 20 30 40 50 60 70 80 90 100

615
610
605
600
595
590
585
580
575
570
565

615
610
605
600
595
590
585
580
575
570
565



STA 149+50.0000 R1

SCALE: H: 1" = 20'
V: 1" = 10'



SAN ANTONIO | AUSTIN | HOUSTON | FORT WORTH | DALLAS
2000 NW LOOP 410 | SAN ANTONIO, TX 78213 | 210.375.9000
TEXAS ENGINEERING FIRM #470 | TEXAS SURVEYING FIRM #10028800



It's real.



CROSS SECTIONS

STA 149+50.0000 R1 TO STA 149+50.0000 R1

CHK DGN:	FED. RD. DIV. NO.	STATE	FEDERAL AID PROJECT NO.			HIGHWAY NO.
DWG:	6	TEXAS				CORDOVA
CHK DWG:	DIST.	COUNTY	CONT. NO.	SECT. NO.	JOB NO.	SHEET NO.
	SAT	GUADALUPE	0915	46	052	


Plotted on: 11/7/2023

Design File name: ... \GeoPak\1277500_XS_231017.dgn

-100 -90 -80 -70 -60 -50 -40 -30 -20 -10 0 10 20 30 40 50 60 70 80 90 100

610
605
600
595
590
585
580
575
570
565

610
605
600
595
590
585
580
575
570
565



STA 150+00.0000 R1

-100 -90 -80 -70 -60 -50 -40 -30 -20 -10 0 10 20 30 40 50 60 70 80 90 100

SCALE: H: 1" = 20'
V: 1" = 10'



SAN ANTONIO | AUSTIN | HOUSTON | FORT WORTH | DALLAS
2000 NW LOOP 410 | SAN ANTONIO, TX 78213 | 210.375.9000
TEXAS ENGINEERING FIRM #470 | TEXAS SURVEYING FIRM #10028800



It's real.



CROSS SECTIONS

STA 150+00.0000 R1 TO STA 150+00.0000 R1

CHK DGN:	FED. RD. DIV. NO.:	STATE:	FEDERAL AID PROJECT NO.:			HIGHWAY NO.:
DWG:	DIST.:	COUNTY:	CONT. NO.:	SECT. NO.:	JOB NO.:	SHEET NO.:
	6	TEXAS				CORDOVA
	SAT	GUADALUPE	0915	46	052	


Plotted on: 11/7/2023

Design File name: ... \GeoPak\1277500_XS_231017.dgn

-100 -90 -80 -70 -60 -50 -40 -30 -20 -10 0 10 20 30 40 50 60 70 80 90 100

615
610
605
600
595
590
585
580
575
570
565

615
610
605
600
595
590
585
580
575
570
565



STA 150+50.0000 R1

SCALE: H: 1" = 20'
V: 1" = 10'



SAN ANTONIO | AUSTIN | HOUSTON | FORT WORTH | DALLAS
2000 NW LOOP 410 | SAN ANTONIO, TX 78213 | 210.375.9000
TEXAS ENGINEERING FIRM #470 | TEXAS SURVEYING FIRM #10028800



It's real.



CROSS SECTIONS

STA 150+50.0000 R1 TO STA 150+50.0000 R1

CHK DGN:	FED. RD. DIV. NO.:	STATE:	FEDERAL AID PROJECT NO.:			HIGHWAY NO.:
DWG:	DIST.:	COUNTY:	CONT. NO.:	SECT. NO.:	JOB NO.:	SHEET NO.:
	SAT	GUADALUPE	0915	46	052	


Plotted on: 11/7/2023

Design File name: ... \GeoPak\1277500_XS_231017.dgn

-100 -90 -80 -70 -60 -50 -40 -30 -20 -10 0 10 20 30 40 50 60 70 80 90 100

610
605
600
595
590
585
580
575
570
565

610
605
600
595
590
585
580
575
570
565



STA 151+00.0000 R1

SCALE: H: 1" = 20'
V: 1" = 10'



SAN ANTONIO | AUSTIN | HOUSTON | FORT WORTH | DALLAS
2000 NW LOOP 410 | SAN ANTONIO, TX 78213 | 210.375.9000
TEXAS ENGINEERING FIRM #470 | TEXAS SURVEYING FIRM #10028800



It's real.



CROSS SECTIONS

STA 151+00.0000 R1 TO STA 151+00.0000 R1

CHK DGN:	FED. RD. DIV. NO.	STATE	FEDERAL AID PROJECT NO.			HIGHWAY NO.
DWG:	6	TEXAS				CORDOVA
CHK DWG:	DIST.	COUNTY	CONT. NO.	SECT. NO.	JOB NO.	SHEET NO.
	SAT	GUADALUPE	0915	46	052	


Plotted on: 11/7/2023

Design File name: ... \GeoPak\1277500_XS_231017.dgn

-100 -90 -80 -70 -60 -50 -40 -30 -20 -10 0 10 20 30 40 50 60 70 80 90 100

615
610
605
600
595
590
585
580
575
570
565

615
610
605
600
595
590
585
580
575
570
565



STA 151+50.0000 R1

-100 -90 -80 -70 -60 -50 -40 -30 -20 -10 0 10 20 30 40 50 60 70 80 90 100

SCALE: H: 1" = 20'
V: 1" = 10'



SAN ANTONIO | AUSTIN | HOUSTON | FORT WORTH | DALLAS
2000 NW LOOP 410 | SAN ANTONIO, TX 78213 | 210.375.9000
TEXAS ENGINEERING FIRM #470 | TEXAS SURVEYING FIRM #10028800



It's real.



CROSS SECTIONS

STA 151+50.0000 R1 TO STA 151+50.0000 R1

CHK	FED. RD.	STATE	FEDERAL AID PROJECT NO.			HIGHWAY NO.
DGN:	6	TEXAS				CORDOVA
DWG:	DIST.	COUNTY	CONT. NO.	SECT. NO.	JOB NO.	SHEET NO.
DWG:	SAT	GUADALUPE	0915	46	052	


Plotted on: 11/7/2023

Design File name: ... \GeoPak\1277500_XS_231017.dgn

-100 -90 -80 -70 -60 -50 -40 -30 -20 -10 0 10 20 30 40 50 60 70 80 90 100

610
605
600
595
590
585
580
575
570
565

610
605
600
595
590
585
580
575
570
565



STA 152+00.0000 R1

SCALE: H: 1" = 20'
V: 1" = 10'



SAN ANTONIO | AUSTIN | HOUSTON | FORT WORTH | DALLAS
2000 NW LOOP 410 | SAN ANTONIO, TX 78213 | 210.375.9000
TEXAS ENGINEERING FIRM #470 | TEXAS SURVEYING FIRM #10028800



It's real.



CROSS SECTIONS

STA 152+00.0000 R1 TO STA 152+00.0000 R1

CHK DGN:	FED. RD. DIV. NO.	STATE	FEDERAL AID PROJECT NO.			HIGHWAY NO.
DWG:	6	TEXAS				CORDOVA
CHK DWG:	DIST.	COUNTY	CONT. NO.	SECT. NO.	JOB NO.	SHEET NO.
	SAT	GUADALUPE	0915	46	052	

Plotted on: 11/7/2023

Design File name: ... \GeoPak\1277500_XS_231017.dgn

-100 -90 -80 -70 -60 -50 -40 -30 -20 -10 0 10 20 30 40 50 60 70 80 90 100

610
605
600
595
590
585
580
575
570
565

610
605
600
595
590
585
580
575
570
565

PROP ROW

EX ROW

EX ROW

PROP ROW

EX WATER

EX WATER

STA 152+50.0000 R1

Conflicts under pavement, construction, and retaining wall conflicts
STA 152+50 to STA 164+00 (1150')

SCALE: H: 1" = 20'
V: 1" = 10'



SAN ANTONIO | AUSTIN | HOUSTON | FORT WORTH | DALLAS
2000 NW LOOP 410 | SAN ANTONIO, TX 78213 | 210.375.9000
TEXAS ENGINEERING FIRM #470 | TEXAS SURVEYING FIRM #10028800



It's real.



CROSS SECTIONS

STA 152+50.0000 R1 TO STA 152+50.0000 R1

CHK DGN:	FED. RD. DIV. NO.:	STATE:	FEDERAL AID PROJECT NO.:			HIGHWAY NO.:
DWG:	DIST.:	COUNTY:	CONT. NO.:	SECT. NO.:	JOB NO.:	SHEET NO.:
	SAT	GUADALUPE	0915	46	052	

Plotted on: 11/7/2023

Design File name: ... \GeoPak\1277500_XS_231017.dgn

-100 -90 -80 -70 -60 -50 -40 -30 -20 -10 0 10 20 30 40 50 60 70 80 90 100

610
605
600
595
590
585
580
575
570
565

610
605
600
595
590
585
580
575
570
565

-100 -90 -80 -70 -60 -50 -40 -30 -20 -10 0 10 20 30 40 50 60 70 80 90 100

PROP ROW

EX WATER

EX ROW

EX WATER

EX WATER

EX ROW

PROP ROW

STA 153+00.0000 R1

SCALE: H: 1" = 20'
V: 1" = 10'



SAN ANTONIO | AUSTIN | HOUSTON | FORT WORTH | DALLAS
2000 NW LOOP 410 | SAN ANTONIO, TX 78213 | 210.375.9000
TEXAS ENGINEERING FIRM #470 | TEXAS SURVEYING FIRM #10028800



It's real.



CROSS SECTIONS

STA 153+00.0000 R1 TO STA 153+00.0000 R1

CHK DGN:	FED. RD. DIV. NO.:	STATE:	FEDERAL AID PROJECT NO.:			HIGHWAY NO.:
DWG:	DIST.:	COUNTY:	CONT. NO.:	SECT. NO.:	JOB NO.:	SHEET NO.:
	SAT	GUADALUPE	0915	46	052	

Plotted on: 11/7/2023

Design File name: ... \GeoPak\1277500_XS_231017.dgn

-100 -90 -80 -70 -60 -50 -40 -30 -20 -10 0 10 20 30 40 50 60 70 80 90 100

610
605
600
595
590
585
580
575
570
565

610
605
600
595
590
585
580
575
570
565

PROP ROW

EX ROW

EX ROW

PROP ROW

EX WATER

EX WATER

EX WATER

STA 153+50.0000 R1

-100 -90 -80 -70 -60 -50 -40 -30 -20 -10 0 10 20 30 40 50 60 70 80 90 100

SCALE: H: 1" = 20'
V: 1" = 10'



SAN ANTONIO | AUSTIN | HOUSTON | FORT WORTH | DALLAS
2000 NW LOOP 410 | SAN ANTONIO, TX 78213 | 210.375.9000
TEXAS ENGINEERING FIRM #470 | TEXAS SURVEYING FIRM #10028800



It's real.



Texas Department of Transportation
©2023

CROSS SECTIONS

STA 153+50.0000 R1 TO STA 153+50.0000 R1

CHK DGN:	FED. RD. DIV. NO.	STATE	FEDERAL AID PROJECT NO.			HIGHWAY NO.
DWG:	6	TEXAS				CORDOVA
CHK DWG:	DIST.	COUNTY	CONT. NO.	SECT. NO.	JOB NO.	SHEET NO.
	SAT	GUADALUPE	0915	46	052	

Plotted on: 11/7/2023

Design File name: ... \GeoPak\1277500_XS_231017.dgn

-100 -90 -80 -70 -60 -50 -40 -30 -20 -10 0 10 20 30 40 50 60 70 80 90 100

610
605
600
595
590
585
580
575
570
565

610
605
600
595
590
585
580
575
570
565

PROP ROW

EX ROW

EX ROW

PROP ROW

EX WATER

EX WATER

EX WATER

STA 154+00.0000 R1

-100 -90 -80 -70 -60 -50 -40 -30 -20 -10 0 10 20 30 40 50 60 70 80 90 100

SCALE: H: 1" = 20'
V: 1" = 10'



SAN ANTONIO | AUSTIN | HOUSTON | FORT WORTH | DALLAS
2000 NW LOOP 410 | SAN ANTONIO, TX 78213 | 210.375.9000
TEXAS ENGINEERING FIRM #470 | TEXAS SURVEYING FIRM #10028800



It's real.



CROSS SECTIONS

STA 154+00.0000 R1 TO STA 154+00.0000 R1

CHK DGN:	FED. RD. DIV. NO.:	STATE:	FEDERAL AID PROJECT NO.:			HIGHWAY NO.:
DWG:	DIST.:	COUNTY:	CONT. NO.:	SECT. NO.:	JOB NO.:	SHEET NO.:
	6	TEXAS				CORDOVA
	SAT	GUADALUPE	0915	46	052	

Plotted on: 11/7/2023

Design File name: ... \GeoPak\1277500_XS_231017.dgn

-100 -90 -80 -70 -60 -50 -40 -30 -20 -10 0 10 20 30 40 50 60 70 80 90 100

610
605
600
595
590
585
580
575
570
565

610
605
600
595
590
585
580
575
570
565

PROP ROW

EX ROW

EX ROW

PROP ROW

EX WATER

EX WATER

EX WATER

STA 154+50.0000 R1

-100 -90 -80 -70 -60 -50 -40 -30 -20 -10 0 10 20 30 40 50 60 70 80 90 100

SCALE: H: 1" = 20'
V: 1" = 10'

Pape-Dawson
ENGINEERS

SAN ANTONIO | AUSTIN | HOUSTON | FORT WORTH | DALLAS
2000 NW LOOP 410 | SAN ANTONIO, TX 78213 | 210.375.9000
TEXAS ENGINEERING FIRM #470 | TEXAS SURVEYING FIRM #10028800



It's real.



CROSS SECTIONS

STA 154+50.0000 R1 TO STA 154+50.0000 R1

CHK DGN:	FED. RD. DIV. NO.:	STATE:	FEDERAL AID PROJECT NO.:			HIGHWAY NO.:
DWG:	DIST.:	COUNTY:	CONT. NO.:	SECT. NO.:	JOB NO.:	SHEET NO.:
	SAT	GUADALUPE	0915	46	052	

Plotted on: 11/7/2023

Design File name: ... \GeoPak\1277500_XS_231017.dgn

-100 -90 -80 -70 -60 -50 -40 -30 -20 -10 0 10 20 30 40 50 60 70 80 90 100

610
605
600
595
590
585
580
575
570
565

610
605
600
595
590
585
580
575
570
565

PROP ROW

EX ROW

EX ROW

PROP ROW

EX WATER

EX WATER

EX WATER

STA 155+00.0000 R1

-100 -90 -80 -70 -60 -50 -40 -30 -20 -10 0 10 20 30 40 50 60 70 80 90 100

SCALE: H: 1" = 20'
V: 1" = 10'



SAN ANTONIO | AUSTIN | HOUSTON | FORT WORTH | DALLAS
2000 NW LOOP 410 | SAN ANTONIO, TX 78213 | 210.375.9000
TEXAS ENGINEERING FIRM #470 | TEXAS SURVEYING FIRM #10028800



It's real.



CROSS SECTIONS

STA 155+00.0000 R1 TO STA 155+00.0000 R1

CHK DGN:	FED. RD. DIV. NO.:	STATE:	FEDERAL AID PROJECT NO.:			HIGHWAY NO.:
DWG:	DIST.:	COUNTY:	CONT. NO.:	SECT. NO.:	JOB NO.:	SHEET NO.:
	6	TEXAS				CORDOVA
	SAT	GUADALUPE	0915	46	052	

Plotted on: 11/7/2023

Design File name: ... \GeoPak\1277500_XS_231017.dgn

-100 -90 -80 -70 -60 -50 -40 -30 -20 -10 0 10 20 30 40 50 60 70 80 90 100

610
605
600
595
590
585
580
575
570
565

610
605
600
595
590
585
580
575
570
565

PROP ROW

EX ROW

EX ROW

PROP ROW

EX WATER

EX WATER

EX WATER

STA 155+50.0000 R1

-100 -90 -80 -70 -60 -50 -40 -30 -20 -10 0 10 20 30 40 50 60 70 80 90 100

SCALE: H: 1" = 20'
V: 1" = 10'

Pape-Dawson
ENGINEERS

SAN ANTONIO | AUSTIN | HOUSTON | FORT WORTH | DALLAS
2000 NW LOOP 410 | SAN ANTONIO, TX 78213 | 210.375.9000
TEXAS ENGINEERING FIRM #470 | TEXAS SURVEYING FIRM #10028800



It's real.

Texas Department of Transportation
©2023

CROSS SECTIONS

STA 155+50.0000 R1 TO STA 155+50.0000 R1

CHK DGN:	FED. RD. DIV. NO.	STATE	FEDERAL AID PROJECT NO.			HIGHWAY NO.
DWG:	6	TEXAS				CORDOVA
CHK DWG:	DIST.	COUNTY	CONT. NO.	SECT. NO.	JOB NO.	SHEET NO.
	SAT	GUADALUPE	0915	46	052	

Plotted on: 11/7/2023

Design File name: ... \GeoPak\1277500_XS_231017.dgn

-100 -90 -80 -70 -60 -50 -40 -30 -20 -10 0 10 20 30 40 50 60 70 80 90 100

610
605
600
595
590
585
580
575
570
565

610
605
600
595
590
585
580
575
570
565

PROP ROW

EX ROW

EX ROW

PROP ROW

EX WATER

EX WATER

EX WATER

STA 156+00.0000 R1

-100 -90 -80 -70 -60 -50 -40 -30 -20 -10 0 10 20 30 40 50 60 70 80 90 100

SCALE: H: 1" = 20'
V: 1" = 10'



SAN ANTONIO | AUSTIN | HOUSTON | FORT WORTH | DALLAS
2000 NW LOOP 410 | SAN ANTONIO, TX 78213 | 210.375.9000
TEXAS ENGINEERING FIRM #470 | TEXAS SURVEYING FIRM #10028800



It's real.



Texas Department of Transportation
©2023

CROSS SECTIONS

STA 156+00.0000 R1 TO STA 156+00.0000 R1

CHK	DIV. NO.	STATE	FEDERAL AID PROJECT NO.			HIGHWAY NO.
DGN:	6	TEXAS				CORDOVA
DWG:	DIST.	COUNTY	CONT. NO.	SECT. NO.	JOB NO.	SHEET NO.
DGN:	SAT	GUADALUPE	0915	46	052	

Plotted on: 11/7/2023

Design File name: ... \GeoPak\1277500_XS_231017.dgn

-100 -90 -80 -70 -60 -50 -40 -30 -20 -10 0 10 20 30 40 50 60 70 80 90 100

610
605
600
595
590
585
580
575
570
565

610
605
600
595
590
585
580
575
570
565

PROP ROW

EX ROW

EX ROW

EX WATER

EX WATER

STA 156+50.0000 R1

-100 -90 -80 -70 -60 -50 -40 -30 -20 -10 0 10 20 30 40 50 60 70 80 90 100

SCALE: H: 1" = 20'
V: 1" = 10'



SAN ANTONIO | AUSTIN | HOUSTON | FORT WORTH | DALLAS
2000 NW LOOP 410 | SAN ANTONIO, TX 78213 | 210.375.9000
TEXAS ENGINEERING FIRM #470 | TEXAS SURVEYING FIRM #10028800



It's real.



Texas Department of Transportation
©2023

CROSS SECTIONS

STA 156+50.0000 R1 TO STA 156+50.0000 R1

CHK DGN:	FED. RD. DIV. NO.:	STATE:	FEDERAL AID PROJECT NO.:			HIGHWAY NO.:
DWG:	DIST.:	COUNTY:	CONT. NO.:	SECT. NO.:	JOB NO.:	SHEET NO.:
	6	TEXAS				CORDOVA
	SAT	GUADALUPE	0915	46	052	

Plotted on: 11/7/2023

Design File name: ... \GeoPak\1277500_XS_231017.dgn

-100 -90 -80 -70 -60 -50 -40 -30 -20 -10 0 10 20 30 40 50 60 70 80 90 100

610
605
600
595
590
585
580
575
570
565

610
605
600
595
590
585
580
575
570
565

PROP ROW

EX ROW

EX ROW

EX WATER

EX WATER

STA 157+00.0000 R1

-100 -90 -80 -70 -60 -50 -40 -30 -20 -10 0 10 20 30 40 50 60 70 80 90 100

SCALE: H: 1" = 20'
V: 1" = 10'



SAN ANTONIO | AUSTIN | HOUSTON | FORT WORTH | DALLAS
2000 NW LOOP 410 | SAN ANTONIO, TX 78213 | 210.375.9000
TEXAS ENGINEERING FIRM #470 | TEXAS SURVEYING FIRM #10028800



It's real.



Texas Department of Transportation
©2023

CROSS SECTIONS

STA 157+00.0000 R1 TO STA 157+00.0000 R1

CHK DGN:	FED. RD. DIV. NO.	STATE	FEDERAL AID PROJECT NO.			HIGHWAY NO.
DWG:	6	TEXAS				CORDOVA
CHK DWG:	DIST.	COUNTY	CONT. NO.	SECT. NO.	JOB NO.	SHEET NO.
	SAT	GUADALUPE	0915	46	052	

Plotted on: 11/7/2023

Design File name: ... \GeoPak\1277500_XS_231017.dgn

-100 -90 -80 -70 -60 -50 -40 -30 -20 -10 0 10 20 30 40 50 60 70 80 90 100

610
605
600
595
590
585
580
575
570
565

610
605
600
595
590
585
580
575
570
565

PROP ROW

EX ROW

EX ROW

PROP ROW

EX WATER

EX WATER

STA 157+50.0000 R1

-100 -90 -80 -70 -60 -50 -40 -30 -20 -10 0 10 20 30 40 50 60 70 80 90 100

SCALE: H: 1" = 20'
V: 1" = 10'



SAN ANTONIO | AUSTIN | HOUSTON | FORT WORTH | DALLAS
2000 NW LOOP 410 | SAN ANTONIO, TX 78213 | 210.375.9000
TEXAS ENGINEERING FIRM #470 | TEXAS SURVEYING FIRM #10028800



It's real.



CROSS SECTIONS

STA 157+50.0000 R1 TO STA 157+50.0000 R1

CHK	FED. RD. DIV. NO.	STATE	FEDERAL AID PROJECT NO.			HIGHWAY NO.
DGN:	6	TEXAS				CORDOVA
DWG:	DIST.	COUNTY	CONT. NO.	SECT. NO.	JOB NO.	SHEET NO.
DGN:	SAT	GUADALUPE	0915	46	052	

Plotted on: 11/7/2023

Design File name: ... \GeoPak\1277500_XS_231017.dgn

-100 -90 -80 -70 -60 -50 -40 -30 -20 -10 0 10 20 30 40 50 60 70 80 90 100

610
605
600
595
590
585
580
575
570
565

610
605
600
595
590
585
580
575
570
565

PROP ROW

EX ROW

EX WATER

EX WATER

EX ROW

PROP ROW

STA 158+00.0000 R1

-100 -90 -80 -70 -60 -50 -40 -30 -20 -10 0 10 20 30 40 50 60 70 80 90 100

SCALE: H: 1" = 20'
V: 1" = 10'



SAN ANTONIO | AUSTIN | HOUSTON | FORT WORTH | DALLAS
2000 NW LOOP 410 | SAN ANTONIO, TX 78213 | 210.375.9000
TEXAS ENGINEERING FIRM #470 | TEXAS SURVEYING FIRM #10028800



It's real.



CROSS SECTIONS

STA 158+00.0000 R1 TO STA 158+00.0000 R1

CHK	FED. RD. DIV. NO.	STATE	FEDERAL AID PROJECT NO.			HIGHWAY NO.
DGN:	6	TEXAS				CORDOVA
DWG:	DIST.	COUNTY	CONT. NO.	SECT. NO.	JOB NO.	SHEET NO.
DWG:	SAT	GUADALUPE	0915	46	052	

Plotted on: 11/7/2023

Design File name: ... \GeoPak\1277500_XS_231017.dgn

-100 -90 -80 -70 -60 -50 -40 -30 -20 -10 0 10 20 30 40 50 60 70 80 90 100

610
605
600
595
590
585
580
575
570
565

610
605
600
595
590
585
580
575
570
565

PROP ROW

EX ROW

EX WATER

EX WATER

EX ROW

PROP ROW

STA 158+50.0000 R1

-100 -90 -80 -70 -60 -50 -40 -30 -20 -10 0 10 20 30 40 50 60 70 80 90 100

SCALE: H: 1" = 20'
V: 1" = 10'

Pape-Dawson
ENGINEERS

SAN ANTONIO | AUSTIN | HOUSTON | FORT WORTH | DALLAS
2000 NW LOOP 410 | SAN ANTONIO, TX 78213 | 210.375.9000
TEXAS ENGINEERING FIRM #470 | TEXAS SURVEYING FIRM #10028800



It's real.

Texas Department of Transportation
©2023

CROSS SECTIONS

STA 158+50.0000 R1 TO STA 158+50.0000 R1

CHK	FED. RD. DIV. NO.	STATE	FEDERAL AID PROJECT NO.			HIGHWAY NO.
DGN:	6	TEXAS				CORDOVA
DWG:	DIST.	COUNTY	CONT. NO.	SECT. NO.	JOB NO.	SHEET NO.
DGN:	SAT	GUADALUPE	0915	46	052	

Plotted on: 11/7/2023

Design File name: ... \GeoPak\1277500_XS_231017.dgn

-100 -90 -80 -70 -60 -50 -40 -30 -20 -10 0 10 20 30 40 50 60 70 80 90 100

610
605
600
595
590
585
580
575
570
565

610
605
600
595
590
585
580
575
570
565

PROP ROW

EX ROW

EX WATER

EX WATER

EX ROW

PROP ROW

STA 159+00.0000 R1

-100 -90 -80 -70 -60 -50 -40 -30 -20 -10 0 10 20 30 40 50 60 70 80 90 100

SCALE: H: 1" = 20'
V: 1" = 10'



SAN ANTONIO | AUSTIN | HOUSTON | FORT WORTH | DALLAS
2000 NW LOOP 410 | SAN ANTONIO, TX 78213 | 210.375.9000
TEXAS ENGINEERING FIRM #470 | TEXAS SURVEYING FIRM #10028800



It's real.



Texas Department of Transportation
©2023

CROSS SECTIONS

STA 159+00.0000 R1 TO STA 159+00.0000 R1

CHK DGN:	FED. RD. DIV. NO.:	STATE:	FEDERAL AID PROJECT NO.:			HIGHWAY NO.:
DWG:	DIST.:	COUNTY:	CONT. NO.:	SECT. NO.:	JOB NO.:	SHEET NO.:
	6	TEXAS				CORDOVA
	SAT	GUADALUPE	0915	46	052	


Plotted on: 11/7/2023

Design File name: ... \GeoPak\1277500_XS_231017.dgn

-100 -90 -80 -70 -60 -50 -40 -30 -20 -10 0 10 20 30 40 50 60 70 80 90 100

605
600
595
590
585
580
575
570
565
560

605
600
595
590
585
580
575
570
565
560



STA 159+50.0000 R1

SCALE: H: 1" = 20'
V: 1" = 10'



SAN ANTONIO | AUSTIN | HOUSTON | FORT WORTH | DALLAS
2000 NW LOOP 410 | SAN ANTONIO, TX 78213 | 210.375.9000
TEXAS ENGINEERING FIRM #470 | TEXAS SURVEYING FIRM #10028800



It's real.



CROSS SECTIONS

STA 159+50.0000 R1 TO STA 159+50.0000 R1

CHK DGN:	FED. RD. DIV. NO.:	STATE:	FEDERAL AID PROJECT NO.:			HIGHWAY NO.:
DWG:	DIST.:	COUNTY:	CONT. NO.:	SECT. NO.:	JOB NO.:	SHEET NO.:
	SAT	GUADALUPE	0915	46	052	

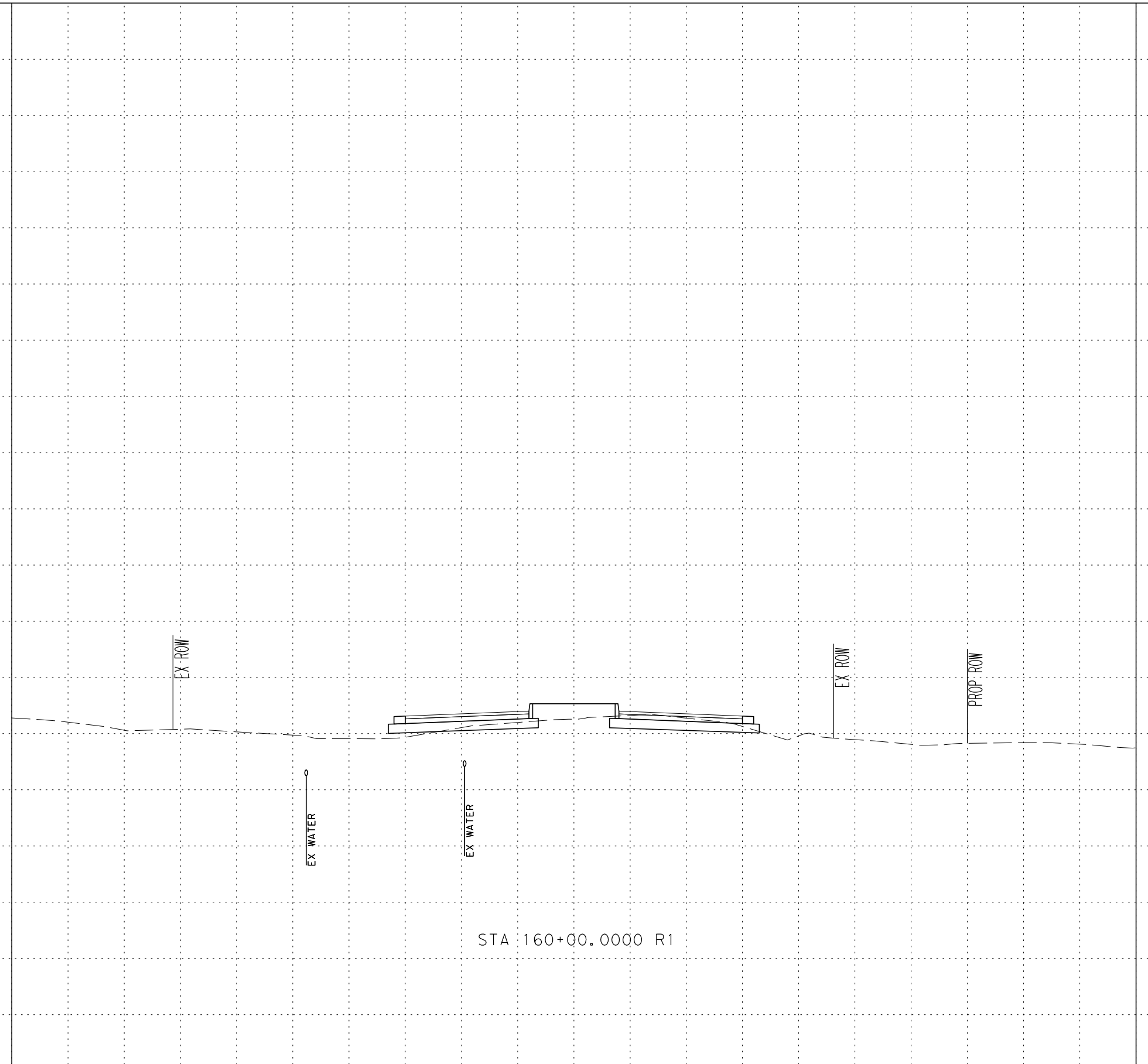
Plotted on: 11/7/2023

Design File name: ... \GeoPak\1277500_XS_231017.dgn

-100 -90 -80 -70 -60 -50 -40 -30 -20 -10 0 10 20 30 40 50 60 70 80 90 100

605
600
595
590
585
580
575
570
565
560

605
600
595
590
585
580
575
570
565
560



STA 160+00.0000 R1

SCALE: H: 1" = 20'
V: 1" = 10'



SAN ANTONIO | AUSTIN | HOUSTON | FORT WORTH | DALLAS
2000 NW LOOP 410 | SAN ANTONIO, TX 78213 | 210.375.9000
TEXAS ENGINEERING FIRM #470 | TEXAS SURVEYING FIRM #10028800



It's real.



CROSS SECTIONS

STA 160+00.0000 R1 TO STA 160+00.0000 R1

CHK DGN:	FED. RD. DIV. NO.:	STATE:	FEDERAL AID PROJECT NO.:			HIGHWAY NO.:
DWG:	DIST.:	COUNTY:	CONT. NO.:	SECT. NO.:	JOB NO.:	SHEET NO.:
	6	TEXAS				CORDOVA
	SAT	GUADALUPE	0915	46	052	

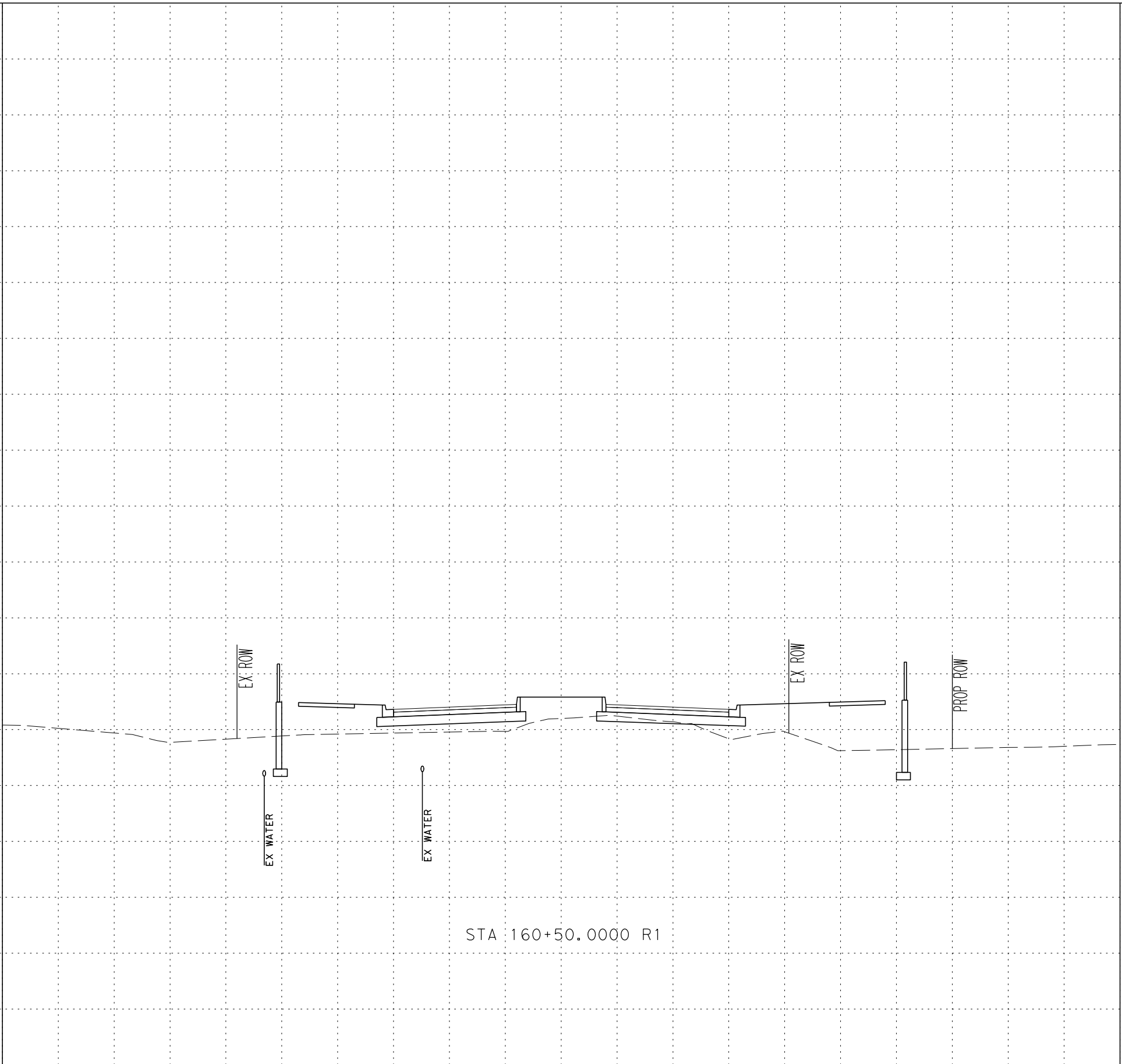
Plotted on: 11/7/2023

Design File name: ... \GeoPak\1277500_XS_231017.dgn

-100 -90 -80 -70 -60 -50 -40 -30 -20 -10 0 10 20 30 40 50 60 70 80 90 100

605
600
595
590
585
580
575
570
565
560

605
600
595
590
585
580
575
570
565
560



STA 160+50.0000 R1

SCALE: H: 1" = 20'
V: 1" = 10'



SAN ANTONIO | AUSTIN | HOUSTON | FORT WORTH | DALLAS
2000 NW LOOP 410 | SAN ANTONIO, TX 78213 | 210.375.9000
TEXAS ENGINEERING FIRM #470 | TEXAS SURVEYING FIRM #10028800



It's real.



CROSS SECTIONS

STA 160+50.0000 R1 TO STA 160+50.0000 R1

CHK DGN:	FED. RD. DIV. NO.	STATE	FEDERAL AID PROJECT NO.			HIGHWAY NO.
DWG:	6	TEXAS				CORDOVA
CHK DWG:	DIST.	COUNTY	CONT. NO.	SECT. NO.	JOB NO.	SHEET NO.
	SAT	GUADALUPE	0915	46	052	


Plotted on: 11/7/2023

Design File name: ... \GeoPak\1277500_XS_231017.dgn

-100 -90 -80 -70 -60 -50 -40 -30 -20 -10 0 10 20 30 40 50 60 70 80 90 100

605
600
595
590
585
580
575
570
565
560

605
600
595
590
585
580
575
570
565
560



STA 161+00.0000 R1

SCALE: H: 1" = 20'
V: 1" = 10'



SAN ANTONIO | AUSTIN | HOUSTON | FORT WORTH | DALLAS
2000 NW LOOP 410 | SAN ANTONIO, TX 78213 | 210.375.9000
TEXAS ENGINEERING FIRM #470 | TEXAS SURVEYING FIRM #10028800



It's real.



CROSS SECTIONS

STA 161+00.0000 R1 TO STA 161+00.0000 R1

CHK DGN:	FED. RD. DIV. NO.:	STATE:	FEDERAL AID PROJECT NO.:			HIGHWAY NO.:
DWG:	DIST.:	COUNTY:	CONT. NO.:	SECT. NO.:	JOB NO.:	SHEET NO.:
	SAT	GUADALUPE	0915	46	052	


Plotted on: 11/7/2023

Design File name: ... \GeoPak\1277500_XS_231017.dgn

-100 -90 -80 -70 -60 -50 -40 -30 -20 -10 0 10 20 30 40 50 60 70 80 90 100

605
600
595
590
585
580
575
570
565
560

605
600
595
590
585
580
575
570
565
560



STA 161+50.0000 R1

-100 -90 -80 -70 -60 -50 -40 -30 -20 -10 0 10 20 30 40 50 60 70 80 90 100

SCALE: H: 1" = 20'
V: 1" = 10'



SAN ANTONIO | AUSTIN | HOUSTON | FORT WORTH | DALLAS
2000 NW LOOP 410 | SAN ANTONIO, TX 78213 | 210.375.9000
TEXAS ENGINEERING FIRM #470 | TEXAS SURVEYING FIRM #10028800



It's real.



Texas Department of Transportation
©2023

CROSS SECTIONS

STA 161+50.0000 R1 TO STA 161+50.0000 R1

CHK DGN:	FED. RD. DIV. NO.:	STATE:	FEDERAL AID PROJECT NO.:			HIGHWAY NO.:
DWG:	DIST.:	COUNTY:	CONT. NO.:	SECT. NO.:	JOB NO.:	SHEET NO.:
	SAT	GUADALUPE	0915	46	052	

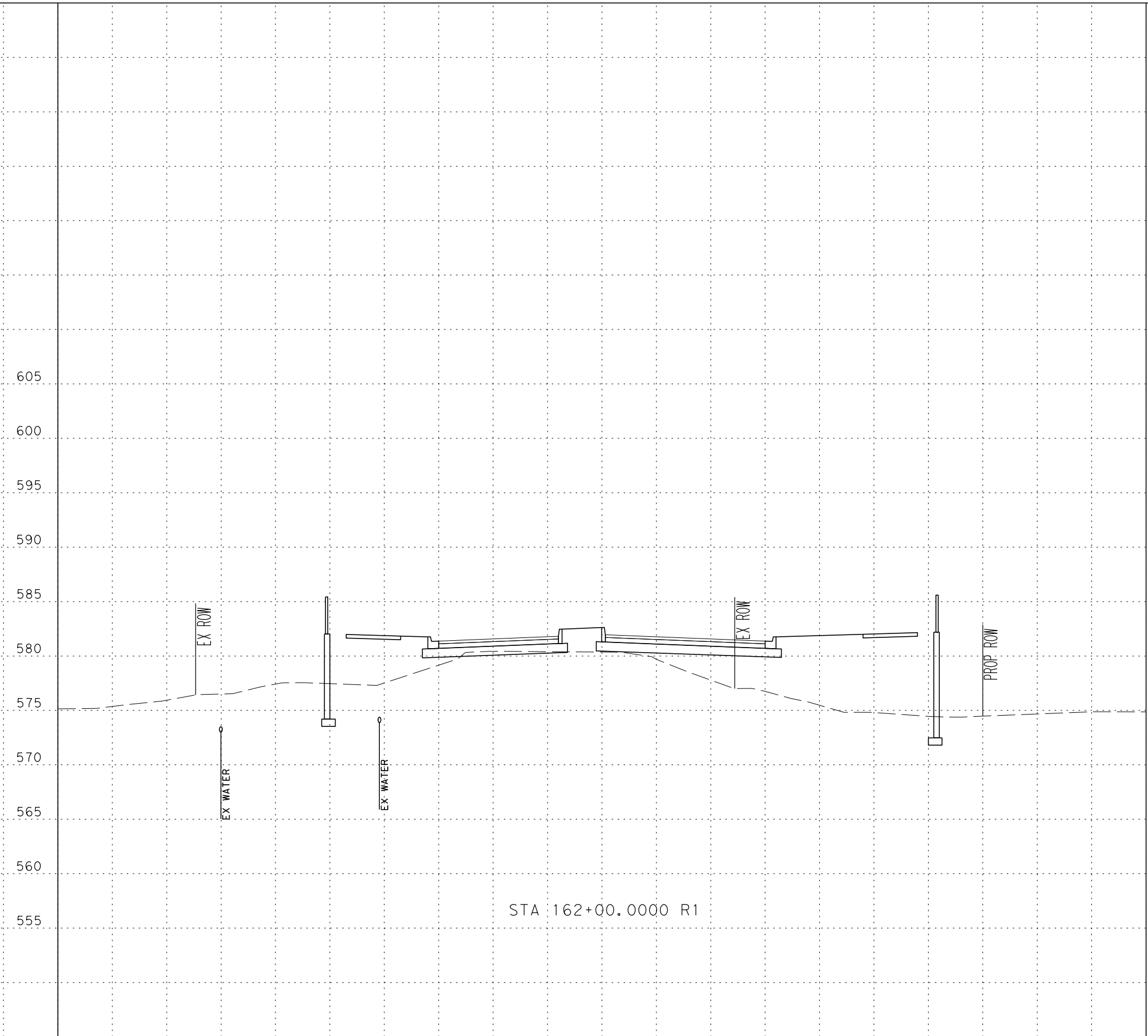
Plotted on: 11/7/2023

Design File name: ... \GeoPak\1277500_XS_231017.dgn

-100 -90 -80 -70 -60 -50 -40 -30 -20 -10 0 10 20 30 40 50 60 70 80 90 100

605
600
595
590
585
580
575
570
565
560
555

605
600
595
590
585
580
575
570
565
560
555



STA 162+00.0000 R1

SCALE: H: 1" = 20'
V: 1" = 10'



SAN ANTONIO | AUSTIN | HOUSTON | FORT WORTH | DALLAS
2000 NW LOOP 410 | SAN ANTONIO, TX 78213 | 210.375.9000
TEXAS ENGINEERING FIRM #470 | TEXAS SURVEYING FIRM #10028800



It's real.



CROSS SECTIONS

STA 162+00.0000 R1 TO STA 162+00.0000 R1

CHK DGN:	FED. RD. DIV. NO.:	STATE:	FEDERAL AID PROJECT NO.:			HIGHWAY NO.:
DWG:	DIST.:	COUNTY:	CONT. NO.:	SECT. NO.:	JOB NO.:	SHEET NO.:
	SAT	GUADALUPE	0915	46	052	

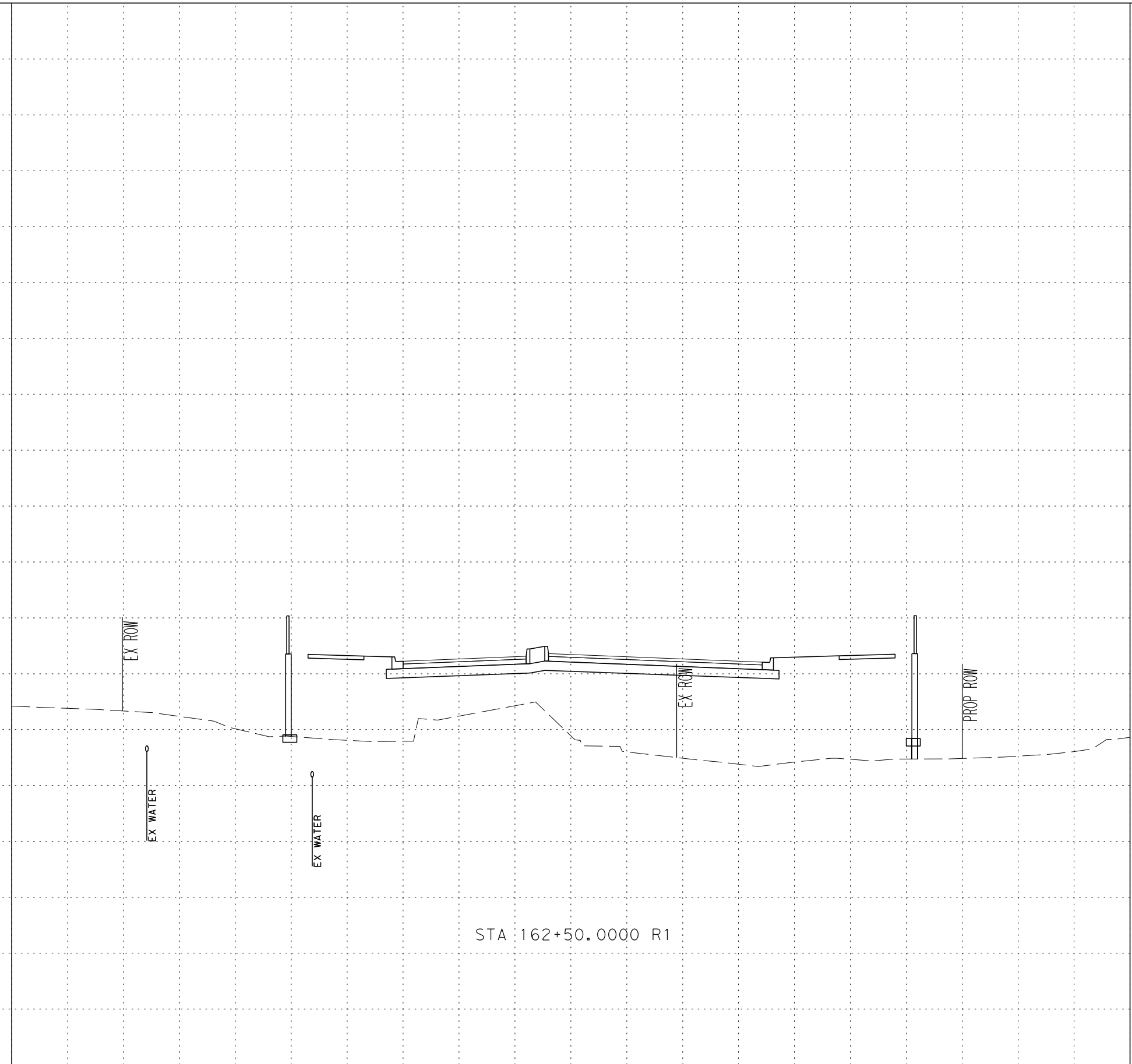
Plotted on: 11/7/2023

Design File name: ... \GeoPak\1277500_XS_231017.dgn

-100 -90 -80 -70 -60 -50 -40 -30 -20 -10 0 10 20 30 40 50 60 70 80 90 100

605
600
595
590
585
580
575
570
565
560
555

605
600
595
590
585
580
575
570
565
560
555



SCALE: H: 1" = 20'
V: 1" = 10'



SAN ANTONIO | AUSTIN | HOUSTON | FORT WORTH | DALLAS
2000 NW LOOP 410 | SAN ANTONIO, TX 78213 | 210.375.9000
TEXAS ENGINEERING FIRM #470 | TEXAS SURVEYING FIRM #10028800



It's real.



CROSS SECTIONS

STA 162+50.0000 R1 TO STA 162+50.0000 R1

CHK DGN:	FED. RD. DIV. NO.:	STATE:	FEDERAL AID PROJECT NO.:			HIGHWAY NO.:
DWG:	DIST.:	COUNTY:	CONT. NO.:	SECT. NO.:	JOB NO.:	SHEET NO.:
	6	TEXAS				CORDOVA
	SAT	GUADALUPE	0915	46	052	

Plotted on: 11/7/2023

Design File name: ... \GeoPak\1277500_XS_231017.dgn

-100 -90 -80 -70 -60 -50 -40 -30 -20 -10 0 10 20 30 40 50 60 70 80 90 100

605
600
595
590
585
580
575
570
565
560
555

605
600
595
590
585
580
575
570
565
560
555

EX ROW

EX WATER

EX WATER

EX ROW

PROP ROW

STA 163+00.0000 R1

SCALE: H: 1" = 20'
V: 1" = 10'

PAPE-DAWSON ENGINEERS

SAN ANTONIO | AUSTIN | HOUSTON | FORT WORTH | DALLAS
2000 NW LOOP 410 | SAN ANTONIO, TX 78213 | 210.375.9000
TEXAS ENGINEERING FIRM #470 | TEXAS SURVEYING FIRM #10028800



It's real.



Texas Department of Transportation
©2023

CROSS SECTIONS

STA 163+00.0000 R1 TO STA 163+00.0000 R1

CHK DGN:	FED. RD. DIV. NO.:	STATE:	FEDERAL AID PROJECT NO.:			HIGHWAY NO.:
DWG:	DIST.:	COUNTY:	CONT. NO.:	SECT. NO.:	JOB NO.:	SHEET NO.:
	SAT	GUADALUPE	0915	46	052	

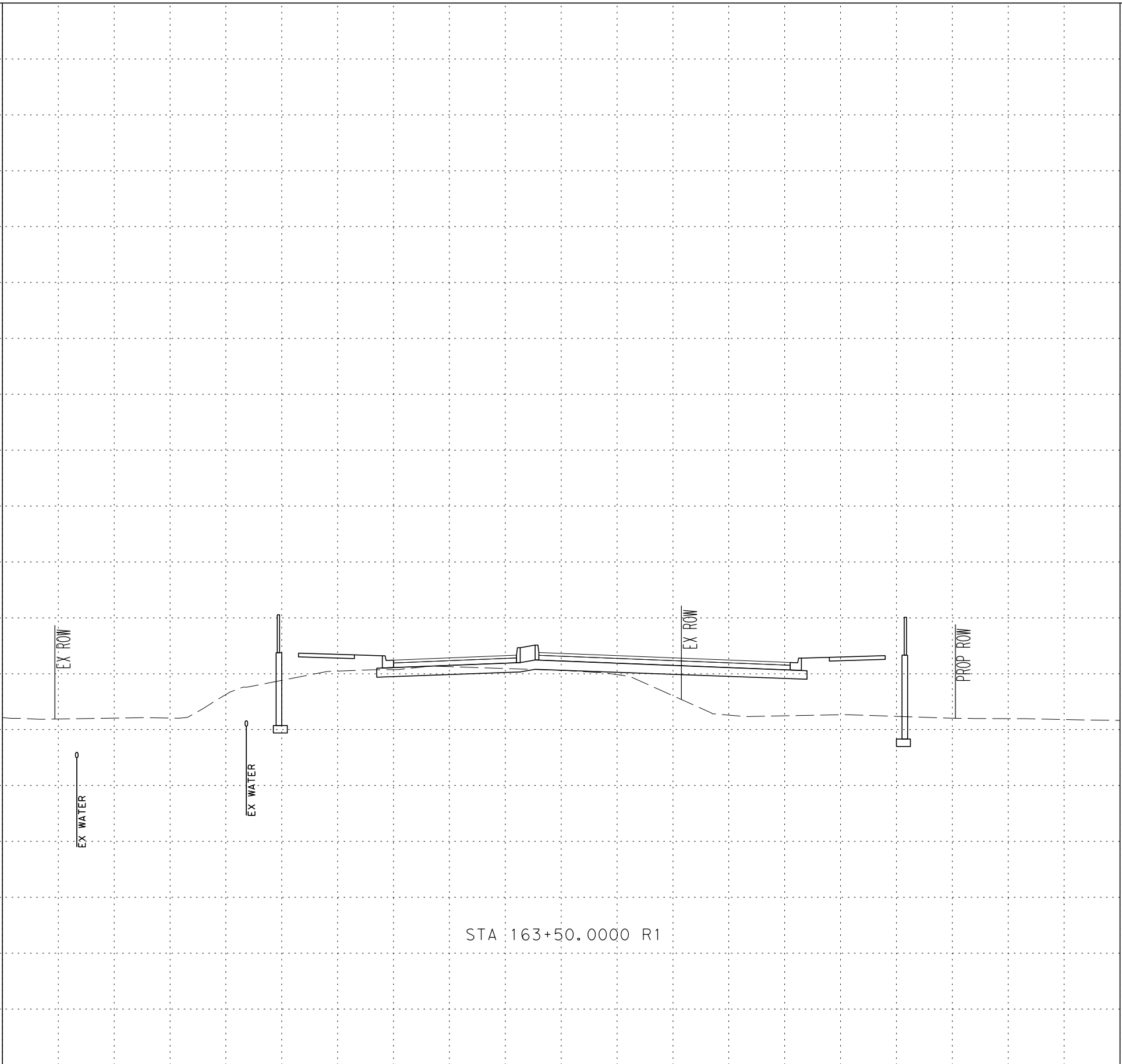
Plotted on: 11/7/2023

Design File name: ...GeoPak\1277500_XS_231017.dgn

-100 -90 -80 -70 -60 -50 -40 -30 -20 -10 0 10 20 30 40 50 60 70 80 90 100

605
600
595
590
585
580
575
570
565
560
555

605
600
595
590
585
580
575
570
565
560
555



STA 163+50.0000 R1

SCALE: H: 1" = 20'
V: 1" = 10'



SAN ANTONIO | AUSTIN | HOUSTON | FORT WORTH | DALLAS
2000 NW LOOP 410 | SAN ANTONIO, TX 78213 | 210.375.9000
TEXAS ENGINEERING FIRM #470 | TEXAS SURVEYING FIRM #10028800



It's real.



CROSS SECTIONS

STA 163+50.0000 R1 TO STA 163+50.0000 R1

CHK DGN:	FED. RD. DIV. NO.:	STATE:	FEDERAL AID PROJECT NO.:			HIGHWAY NO.:
DWG:	DIST.:	COUNTY:	CONT. NO.:	SECT. NO.:	JOB NO.:	SHEET NO.:
	SAT	GUADALUPE	0915	46	052	

Plotted on: 11/7/2023

Design File name: ... \GeoPak\1277500_XS_231017.dgn

-100 -90 -80 -70 -60 -50 -40 -30 -20 -10 0 10 20 30 40 50 60 70 80 90 100

605
600
595
590
585
580
575
570
565
560
555

605
600
595
590
585
580
575
570
565
560
555

EX WATER
EX WATER

EX WATER

EX ROW

PROP ROW

STA 164+00.0000 R1

Non conflict
STA 164+00 STA 180+00 (1600')

SCALE: H: 1" = 20'
V: 1" = 10'

PAPE-DAWSON ENGINEERS

SAN ANTONIO | AUSTIN | HOUSTON | FORT WORTH | DALLAS
2000 NW LOOP 410 | SAN ANTONIO, TX 78213 | 210.375.9000
TEXAS ENGINEERING FIRM #470 | TEXAS SURVEYING FIRM #10028800



It's real.



Texas Department of Transportation
©2023

CROSS SECTIONS

STA 164+00.0000 R1 TO STA 164+00.0000 R1

CHK DGN:	FED. RD. DIV. NO.:	STATE:	FEDERAL AID PROJECT NO.:			HIGHWAY NO.:
DWG:	DIST.:	COUNTY:	CONT. NO.:	SECT. NO.:	JOB NO.:	SHEET NO.:
	SAT	GUADALUPE	0915	46	052	

Plotted on: 11/7/2023

Design File name: ... \GeoPak\1277500_XS_231017.dgn

-100 -90 -80 -70 -60 -50 -40 -30 -20 -10 0 10 20 30 40 50 60 70 80 90 100

610
605
600
595
590
585
580
575
570
565
560

610
605
600
595
590
585
580
575
570
565
560

EX WATER

EX WATER

EX ROW

STA 164+50.0000 R1

-100 -90 -80 -70 -60 -50 -40 -30 -20 -10 0 10 20 30 40 50 60 70 80 90 100

SCALE: H: 1" = 20'
V: 1" = 10'

PAPE-DAWSON ENGINEERS

SAN ANTONIO | AUSTIN | HOUSTON | FORT WORTH | DALLAS
2000 NW LOOP 410 | SAN ANTONIO, TX 78213 | 210.375.9000
TEXAS ENGINEERING FIRM #470 | TEXAS SURVEYING FIRM #10028800



It's real.

Texas Department of Transportation
©2023

CROSS SECTIONS

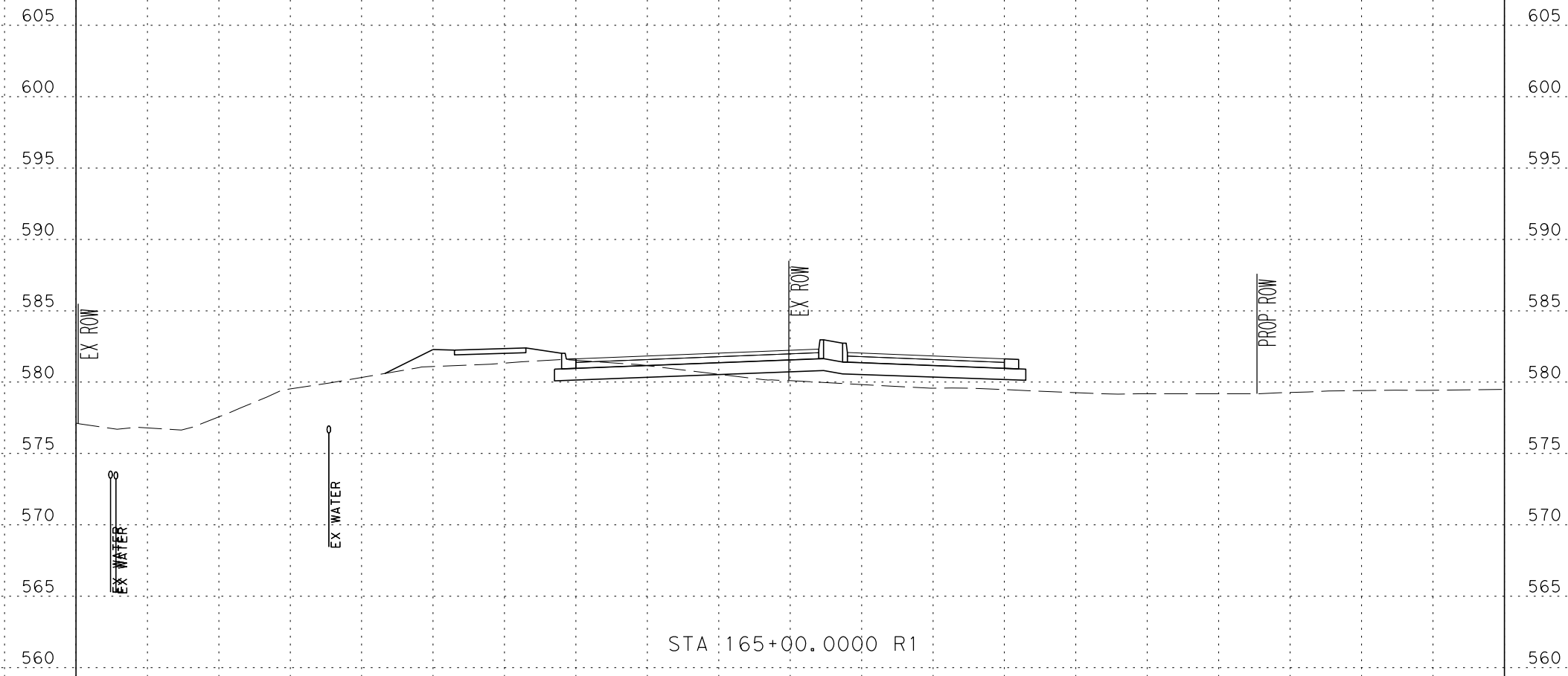
STA 164+50.0000 R1 TO STA 164+50.0000 R1

DGN:	FED. RD. DIV. NO.:	STATE:	FEDERAL AID PROJECT NO.:			HIGHWAY NO.:
CHK DGN:	6	TEXAS				CORDOVA
DWG:	DIST.:	COUNTY:	CONT. NO.:	SECT. NO.:	JOB NO.:	SHEET NO.:
CHK DWG:	SAT	GUADALUPE	0915	46	052	

Plotted on: 11/7/2023

Design File name: ... \GeoPak\1277500_XS_231017.dgn

-100 -90 -80 -70 -60 -50 -40 -30 -20 -10 0 10 20 30 40 50 60 70 80 90 100



SCALE: H: 1" = 20'
V: 1" = 10'

PAPE-DAWSON ENGINEERS

SAN ANTONIO | AUSTIN | HOUSTON | FORT WORTH | DALLAS
2000 NW LOOP 410 | SAN ANTONIO, TX 78213 | 210.375.9000
TEXAS ENGINEERING FIRM #470 | TEXAS SURVEYING FIRM #10028800



It's real.

 Texas Department of Transportation
©2023

CROSS SECTIONS

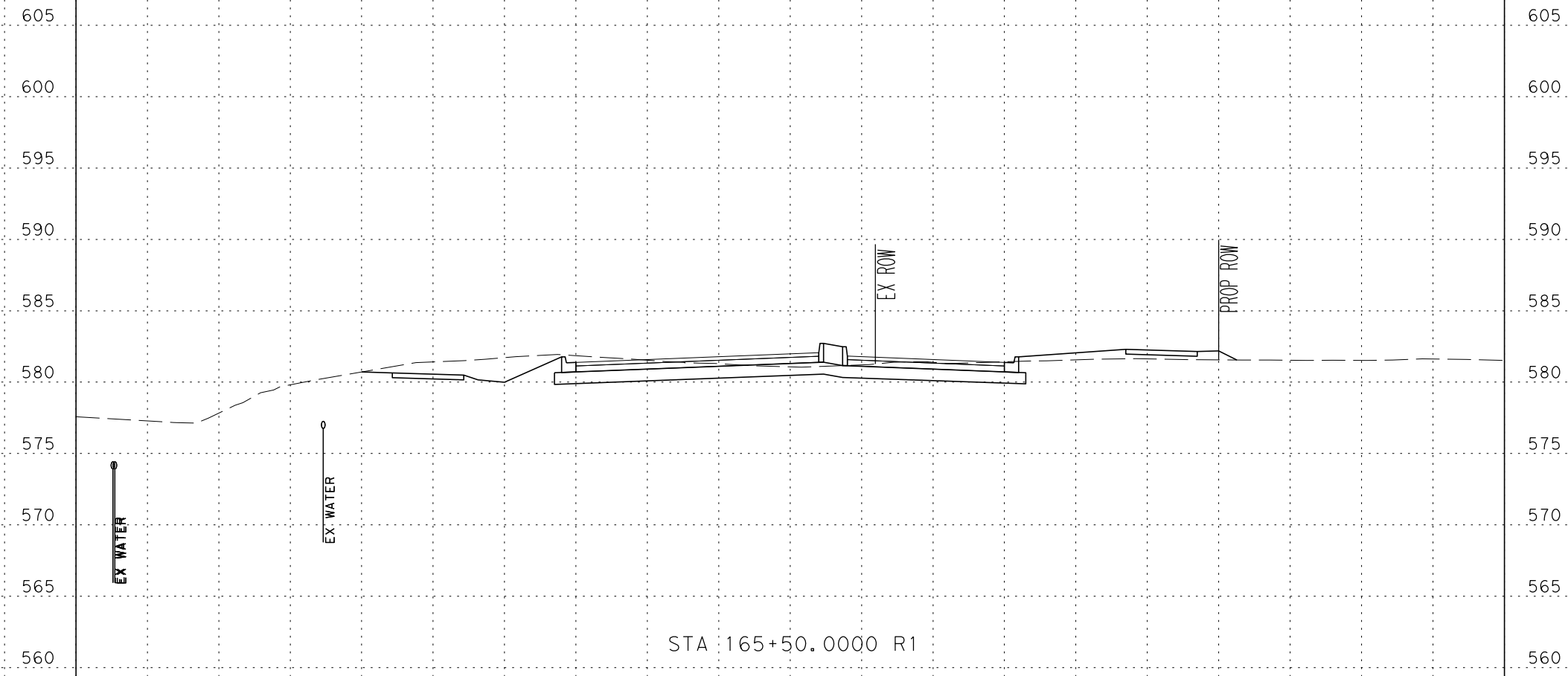
STA 165+00.0000 R1 TO STA 165+00.0000 R1

CHK DGN:	FED. RD. DIV. NO.:	STATE:	FEDERAL AID PROJECT NO.:			HIGHWAY NO.:
DWG:	DIST.:	COUNTY:	CONT. NO.:	SECT. NO.:	JOB NO.:	SHEET NO.:
	SAT	GUADALUPE	0915	46	052	

Plotted on: 11/7/2023

Design File name: ... \GeoPak\1277500_XS_231017.dgn

-100 -90 -80 -70 -60 -50 -40 -30 -20 -10 0 10 20 30 40 50 60 70 80 90 100



SCALE: H: 1" = 20'
V: 1" = 10'

PAPE-DAWSON ENGINEERS

SAN ANTONIO | AUSTIN | HOUSTON | FORT WORTH | DALLAS
2000 NW LOOP 410 | SAN ANTONIO, TX 78213 | 210.375.9000
TEXAS ENGINEERING FIRM #470 | TEXAS SURVEYING FIRM #10028800



It's real.



 Texas Department of Transportation
©2023

CROSS SECTIONS

STA 165+50.0000 R1 TO STA 165+50.0000 R1

CHK DGN:	FED. RD. DIV. NO.:	STATE:	FEDERAL AID PROJECT NO.:			HIGHWAY NO.:
DWG:	DIST.:	COUNTY:	CONT. NO.:	SECT. NO.:	JOB NO.:	SHEET NO.:
	SAT	GUADALUPE	0915	46	052	

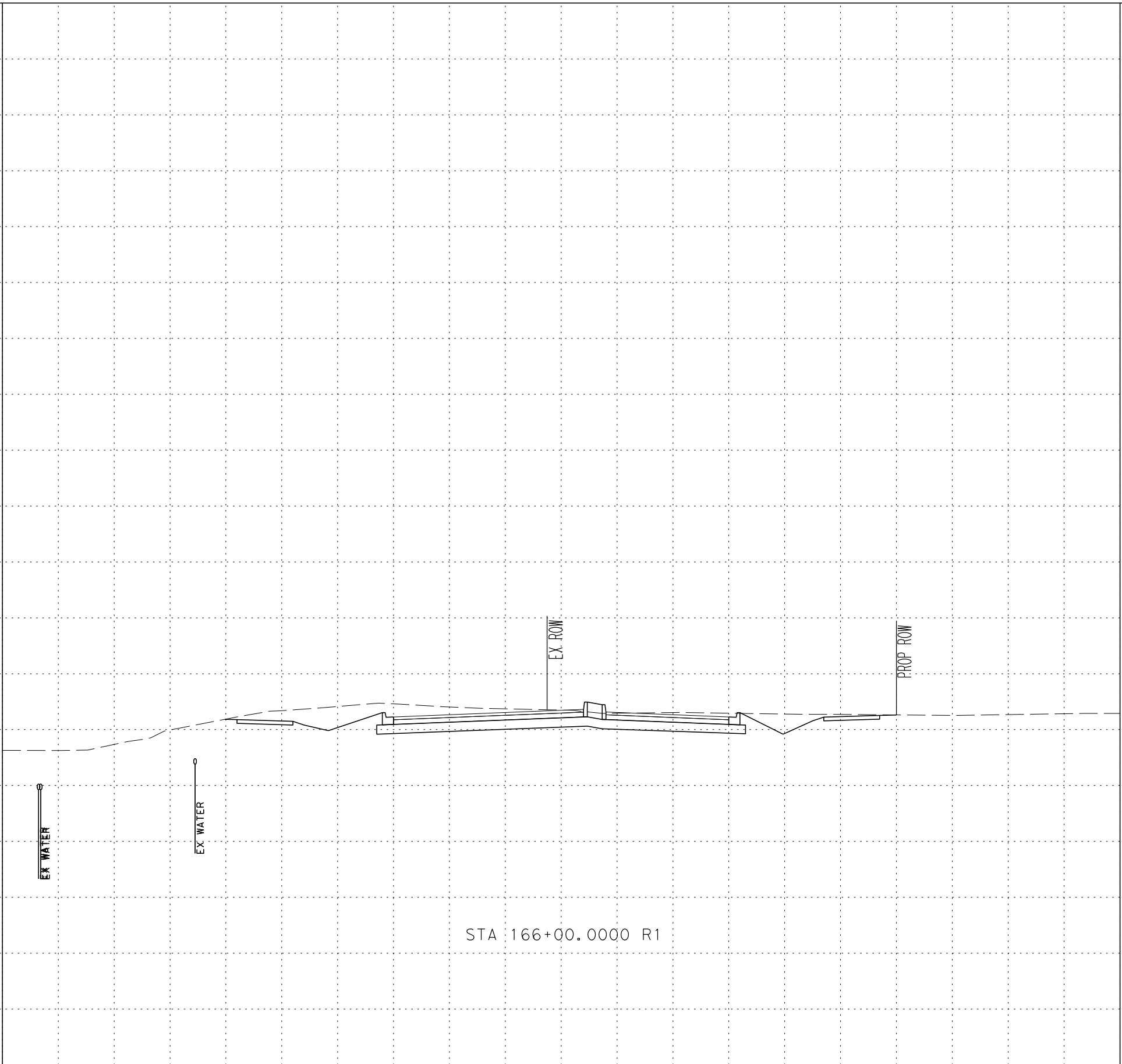
Plotted on: 11/7/2023

Design File name: ... \GeoPak\1277500_XS_231017.dgn

-100 -90 -80 -70 -60 -50 -40 -30 -20 -10 0 10 20 30 40 50 60 70 80 90 100

610
605
600
595
590
585
580
575
570
565
560

610
605
600
595
590
585
580
575
570
565
560



STA 166+00.0000 R1

SCALE: H: 1" = 20'
V: 1" = 10'



SAN ANTONIO | AUSTIN | HOUSTON | FORT WORTH | DALLAS
2000 NW LOOP 410 | SAN ANTONIO, TX 78213 | 210.375.9000
TEXAS ENGINEERING FIRM #470 | TEXAS SURVEYING FIRM #10028800



It's real.



CROSS SECTIONS

STA 166+00.0000 R1 TO STA 166+00.0000 R1

DGN:	FED. RD. DIV. NO.:	STATE:	FEDERAL AID PROJECT NO.:			HIGHWAY NO.:
CHK DGN:	6	TEXAS				CORDOVA
DWG:	DIST.:	COUNTY:	CONT. NO.:	SECT. NO.:	JOB NO.:	SHEET NO.:
CHK DWG:	SAT	GUADALUPE	0915	46	052	


Plotted on: 11/7/2023

Design File name: ... \GeoPak\1277500_XS_231017.dgn

-100 -90 -80 -70 -60 -50 -40 -30 -20 -10 0 10 20 30 40 50 60 70 80 90 100

610
605
600
595
590
585
580
575
570
565
560

610
605
600
595
590
585
580
575
570
565
560



STA 166+50.0000 R1

SCALE: H: 1" = 20'
V: 1" = 10'

PAPE-DAWSON ENGINEERS

SAN ANTONIO | AUSTIN | HOUSTON | FORT WORTH | DALLAS
2000 NW LOOP 410 | SAN ANTONIO, TX 78213 | 210.375.9000
TEXAS ENGINEERING FIRM #470 | TEXAS SURVEYING FIRM #10028800



It's real.



Texas Department of Transportation
©2023

CROSS SECTIONS

STA 166+50.0000 R1 TO STA 166+50.0000 R1

CHK DGN:	FED. RD. DIV. NO.	STATE	FEDERAL AID PROJECT NO.			HIGHWAY NO.
DWG:	6	TEXAS				CORDOVA
CHK DGN:	DIST.	COUNTY	CONT. NO.	SECT. NO.	JOB NO.	SHEET NO.
DWG:	SAT	GUADALUPE	0915	46	052	


Plotted on: 11/7/2023

Design File name: ... \GeoPak\1277500_XS_231017.dgn

-100 -90 -80 -70 -60 -50 -40 -30 -20 -10 0 10 20 30 40 50 60 70 80 90 100

610
605
600
595
590
585
580
575
570
565
560

610
605
600
595
590
585
580
575
570
565
560



SCALE: H: 1" = 20'
V: 1" = 10'



SAN ANTONIO | AUSTIN | HOUSTON | FORT WORTH | DALLAS
2000 NW LOOP 410 | SAN ANTONIO, TX 78213 | 210.375.9000
TEXAS ENGINEERING FIRM #470 | TEXAS SURVEYING FIRM #10028800



It's real.



CROSS SECTIONS

STA 167+00.0000 R1 TO STA 167+00.0000 R1

CHK DGN:	FED. RD. DIV. NO.:	STATE:	FEDERAL AID PROJECT NO.:			HIGHWAY NO.:
DWG:	DIST.:	COUNTY:	CONT. NO.:	SECT. NO.:	JOB NO.:	SHEET NO.:
	SAT	GUADALUPE	0915	46	052	

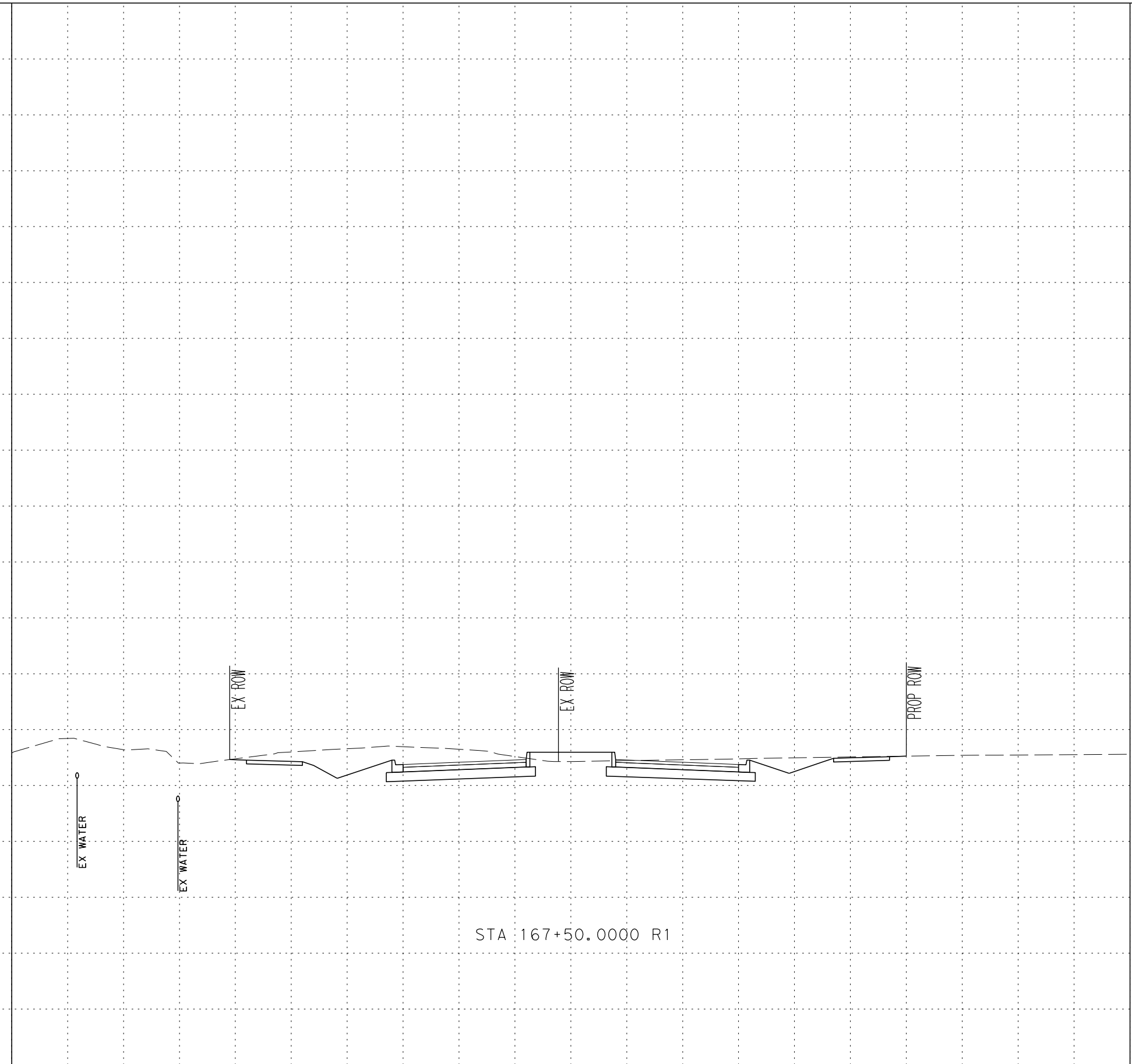
Plotted on: 11/7/2023

Design File name: ... \GeoPak\1277500_XS_231017.dgn

-100 -90 -80 -70 -60 -50 -40 -30 -20 -10 0 10 20 30 40 50 60 70 80 90 100

610
605
600
595
590
585
580
575
570
565

610
605
600
595
590
585
580
575
570
565



STA 167+50.0000 R1

SCALE: H: 1" = 20'
V: 1" = 10'



SAN ANTONIO | AUSTIN | HOUSTON | FORT WORTH | DALLAS
2000 NW LOOP 410 | SAN ANTONIO, TX 78213 | 210.375.9000
TEXAS ENGINEERING FIRM #470 | TEXAS SURVEYING FIRM #10028800



It's real.



CROSS SECTIONS

STA 167+50.0000 R1 TO STA 167+50.0000 R1

CHK DGN:	FED. RD. DIV. NO.:	STATE:	FEDERAL AID PROJECT NO.:			HIGHWAY NO.:
DWG:	DIST.:	COUNTY:	CONT. NO.:	SECT. NO.:	JOB NO.:	SHEET NO.:
	SAT	GUADALUPE	0915	46	052	CORDOVA

Plotted on: 11/7/2023

Design File name: ... \GeoPak\1277500_XS_231017.dgn

-100 -90 -80 -70 -60 -50 -40 -30 -20 -10 0 10 20 30 40 50 60 70 80 90 100

610
605
600
595
590
585
580
575
570
565

610
605
600
595
590
585
580
575
570
565

EX WATER

EX WATER
EX WATER

EX ROW

EX ROW

PROP ROW

STA 168+00.0000 R1

-100 -90 -80 -70 -60 -50 -40 -30 -20 -10 0 10 20 30 40 50 60 70 80 90 100

SCALE: H: 1" = 20'
V: 1" = 10'



SAN ANTONIO | AUSTIN | HOUSTON | FORT WORTH | DALLAS
2000 NW LOOP 410 | SAN ANTONIO, TX 78213 | 210.375.9000
TEXAS ENGINEERING FIRM #470 | TEXAS SURVEYING FIRM #10028800



It's real.



CROSS SECTIONS

STA 168+00.0000 R1 TO STA 168+00.0000 R1

CHK DGN:	FED. RD. DIV. NO.	STATE	FEDERAL AID PROJECT NO.			HIGHWAY NO.
DWG:	6	TEXAS				CORDOVA
CHK DWG:	DIST.	COUNTY	CONT. NO.	SECT. NO.	JOB NO.	SHEET NO.
	SAT	GUADALUPE	0915	46	052	

Plotted on: 11/7/2023

Design File name: ... \GeoPak\1277500_XS_231017.dgn

-100 -90 -80 -70 -60 -50 -40 -30 -20 -10 0 10 20 30 40 50 60 70 80 90 100

610
605
600
595
590
585
580
575
570
565

610
605
600
595
590
585
580
575
570
565

EX WATER

EX WATER
EX WATER

EX ROW

EX ROW

PROP ROW

STA 168+50.0000 R1

-100 -90 -80 -70 -60 -50 -40 -30 -20 -10 0 10 20 30 40 50 60 70 80 90 100

SCALE: H: 1" = 20'
V: 1" = 10'



SAN ANTONIO | AUSTIN | HOUSTON | FORT WORTH | DALLAS
2000 NW LOOP 410 | SAN ANTONIO, TX 78213 | 210.375.9000
TEXAS ENGINEERING FIRM #470 | TEXAS SURVEYING FIRM #10028800



It's real.



CROSS SECTIONS

STA 168+50.0000 R1 TO STA 168+50.0000 R1

CHK DGN:	FED. RD. DIV. NO.:	STATE:	FEDERAL AID PROJECT NO.:			HIGHWAY NO.:
DWG:	DIST.:	COUNTY:	CONT. NO.:	SECT. NO.:	JOB NO.:	SHEET NO.:
	SAT	GUADALUPE	0915	46	052	


Plotted on: 11/7/2023

Design File name: ... \GeoPak\1277500_XS_231017.dgn

-100 -90 -80 -70 -60 -50 -40 -30 -20 -10 0 10 20 30 40 50 60 70 80 90 100

610
605
600
595
590
585
580
575
570
565

610
605
600
595
590
585
580
575
570
565



SCALE: H: 1" = 20'
V: 1" = 10'



SAN ANTONIO | AUSTIN | HOUSTON | FORT WORTH | DALLAS
2000 NW LOOP 410 | SAN ANTONIO, TX 78213 | 210.375.9000
TEXAS ENGINEERING FIRM #470 | TEXAS SURVEYING FIRM #10028800



It's real.



Texas Department of Transportation
©2023

CROSS SECTIONS

STA 169+00.0000 R1 TO STA 169+00.0000 R1

CHK DGN:	FED. RD. DIV. NO.:	STATE:	FEDERAL AID PROJECT NO.:			HIGHWAY NO.:
DWG:	DIST.:	COUNTY:	CONT. NO.:	SECT. NO.:	JOB NO.:	SHEET NO.:
	SAT	GUADALUPE	0915	46	052	

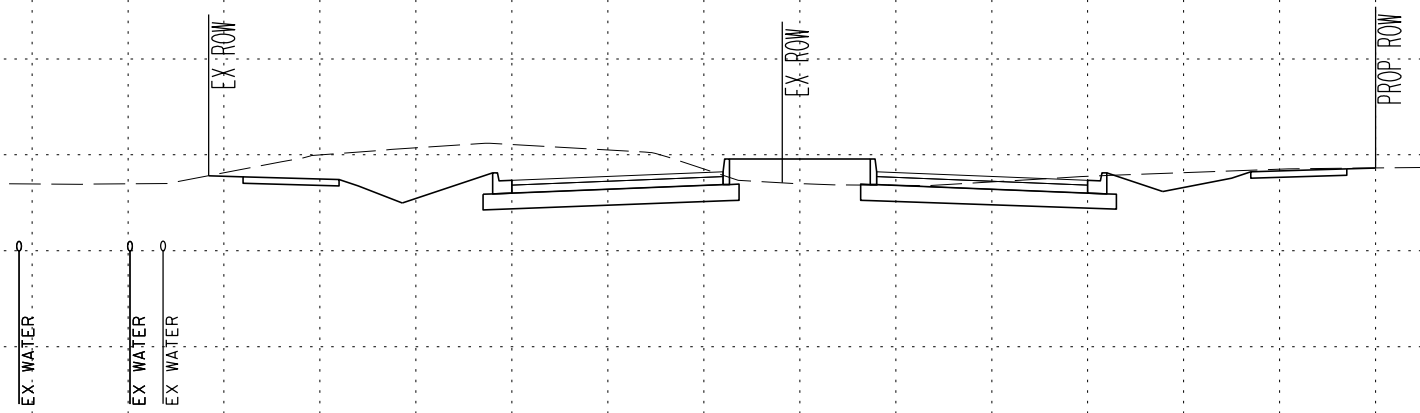
Plotted on: 11/7/2023

Design File name: ... \GeoPak\1277500_XS_231017.dgn

-100 -90 -80 -70 -60 -50 -40 -30 -20 -10 0 10 20 30 40 50 60 70 80 90 100

610
605
600
595
590
585
580
575
570
565

610
605
600
595
590
585
580
575
570
565



STA 169+50.0000 R1

SCALE: H: 1" = 20'
V: 1" = 10'



SAN ANTONIO | AUSTIN | HOUSTON | FORT WORTH | DALLAS
2000 NW LOOP 410 | SAN ANTONIO, TX 78213 | 210.375.9000
TEXAS ENGINEERING FIRM #470 | TEXAS SURVEYING FIRM #10028800



It's real.



CROSS SECTIONS

STA 169+50.0000 R1 TO STA 169+50.0000 R1

CHK DGN:	FED. RD. DIV. NO.:	STATE:	FEDERAL AID PROJECT NO.:			HIGHWAY NO.:
DWG:	DIST.:	COUNTY:	CONT. NO.:	SECT. NO.:	JOB NO.:	SHEET NO.:
	6	TEXAS				CORDOVA
	SAT	GUADALUPE	0915	46	052	

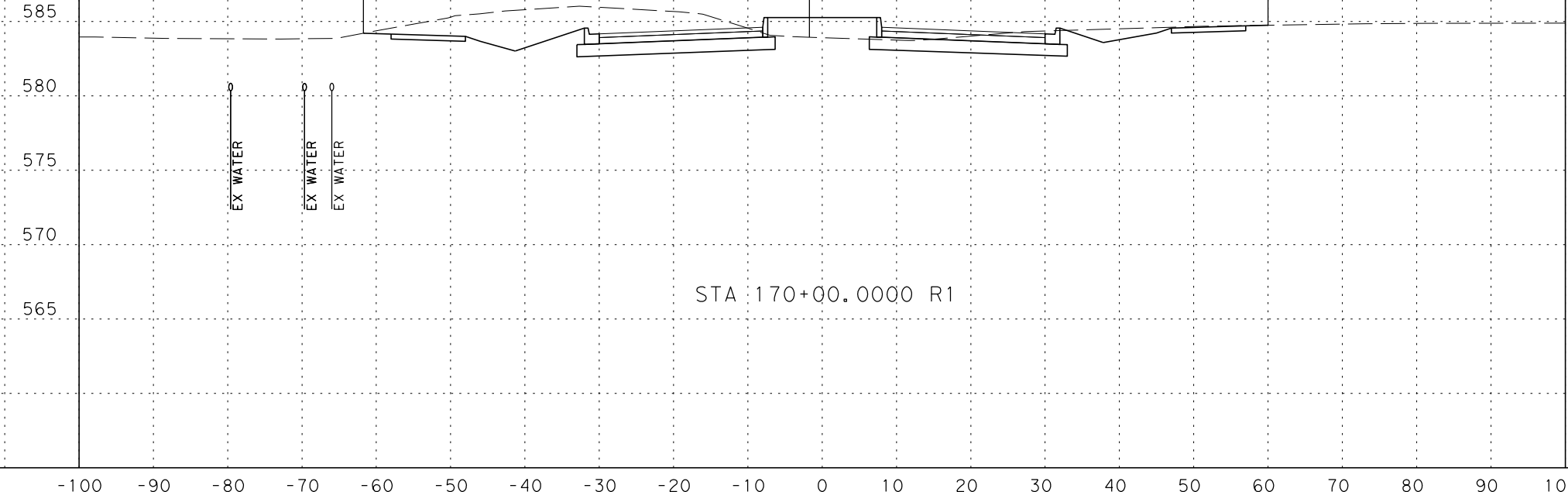
Plotted on: 11/7/2023

Design File name: ... \GeoPak\1277500_XS_231017.dgn

-100 -90 -80 -70 -60 -50 -40 -30 -20 -10 0 10 20 30 40 50 60 70 80 90 100

610
605
600
595
590
585
580
575
570
565

610
605
600
595
590
585
580
575
570
565



STA 170+00.0000 R1

SCALE: H: 1" = 20'
V: 1" = 10'



SAN ANTONIO | AUSTIN | HOUSTON | FORT WORTH | DALLAS
2000 NW LOOP 410 | SAN ANTONIO, TX 78213 | 210.375.9000
TEXAS ENGINEERING FIRM #470 | TEXAS SURVEYING FIRM #10028800



It's real.



CROSS SECTIONS

STA 170+00.0000 R1 TO STA 170+00.0000 R1

CHK DGN:	FED. RD. DIV. NO.:	STATE:	FEDERAL AID PROJECT NO.:			HIGHWAY NO.:
DWG:	DIST.:	COUNTY:	CONT. NO.:	SECT. NO.:	JOB NO.:	SHEET NO.:
	SAT	GUADALUPE	0915	46	052	

Plotted on: 11/7/2023

Design File name: ... \GeoPak\1277500_XS_231017.dgn

-100 -90 -80 -70 -60 -50 -40 -30 -20 -10 0 10 20 30 40 50 60 70 80 90 100

610
605
600
595
590
585
580
575
570
565

610
605
600
595
590
585
580
575
570
565

EX WATER
EX WATER
EX WATER

EX ROW

EX ROW

PROP ROW

STA 170+50.0000 R1

-100 -90 -80 -70 -60 -50 -40 -30 -20 -10 0 10 20 30 40 50 60 70 80 90 100

SCALE: H: 1" = 20'
V: 1" = 10'



SAN ANTONIO | AUSTIN | HOUSTON | FORT WORTH | DALLAS
2000 NW LOOP 410 | SAN ANTONIO, TX 78213 | 210.375.9000
TEXAS ENGINEERING FIRM #470 | TEXAS SURVEYING FIRM #10028800



It's real.



CROSS SECTIONS

STA 170+50.0000 R1 TO STA 170+50.0000 R1

CHK DGN:	FED. RD. DIV. NO.:	STATE:	FEDERAL AID PROJECT NO.:			HIGHWAY NO.:
DWG:	DIST.:	COUNTY:	CONT. NO.:	SECT. NO.:	JOB NO.:	SHEET NO.:
	SAT	GUADALUPE	0915	46	052	

Plotted on: 11/7/2023

Design File name: ... \GeoPak\1277500_XS_231017.dgn

-100 -90 -80 -70 -60 -50 -40 -30 -20 -10 0 10 20 30 40 50 60 70 80 90 100

610
605
600
595
590
585
580
575
570
565

610
605
600
595
590
585
580
575
570
565

EX WATER
EX WATER
EX WATER

EX ROW

EX ROW

PROP ROW

STA 171+00.0000 R1

-100 -90 -80 -70 -60 -50 -40 -30 -20 -10 0 10 20 30 40 50 60 70 80 90 100

SCALE: H: 1" = 20'
V: 1" = 10'

PAPE-DAWSON ENGINEERS

SAN ANTONIO | AUSTIN | HOUSTON | FORT WORTH | DALLAS
2000 NW LOOP 410 | SAN ANTONIO, TX 78213 | 210.375.9000
TEXAS ENGINEERING FIRM #470 | TEXAS SURVEYING FIRM #10028800



It's real.



Texas Department of Transportation
©2023

CROSS SECTIONS

STA 171+00.0000 R1 TO STA 171+00.0000 R1

DGN:	FED. RD. DIV. NO.:	STATE:	FEDERAL AID PROJECT NO.:			HIGHWAY NO.:
CHK DGN:	6	TEXAS				CORDOVA
DWG:	DIST.:	COUNTY:	CONT. NO.:	SECT. NO.:	JOB NO.:	SHEET NO.:
CHK DWG:	SAT	GUADALUPE	0915	46	052	

Plotted on: 11/7/2023

Design File name: ... \GeoPak\1277500_XS_231017.dgn

-100 -90 -80 -70 -60 -50 -40 -30 -20 -10 0 10 20 30 40 50 60 70 80 90 100

610
605
600
595
590
585
580
575
570
565

610
605
600
595
590
585
580
575
570
565

EX WATER
EX WATER
EX WATER

EX ROW

EX ROW

PROP ROW

STA 171+50.0000 R1

-100 -90 -80 -70 -60 -50 -40 -30 -20 -10 0 10 20 30 40 50 60 70 80 90 100

SCALE: H: 1" = 20'
V: 1" = 10'



SAN ANTONIO | AUSTIN | HOUSTON | FORT WORTH | DALLAS
2000 NW LOOP 410 | SAN ANTONIO, TX 78213 | 210.375.9000
TEXAS ENGINEERING FIRM #470 | TEXAS SURVEYING FIRM #10028800



It's real.



CROSS SECTIONS

STA 171+50.0000 R1 TO STA 171+50.0000 R1

CHK DGN:	FED. RD. DIV. NO.	STATE	FEDERAL AID PROJECT NO.			HIGHWAY NO.
DWG:	6	TEXAS				CORDOVA
CHK DWG:	DIST.	COUNTY	CONT. NO.	SECT. NO.	JOB NO.	SHEET NO.
	SAT	GUADALUPE	0915	46	052	

Plotted on: 11/7/2023

Design File name: ... \GeoPak\1277500_XS_231017.dgn

-100 -90 -80 -70 -60 -50 -40 -30 -20 -10 0 10 20 30 40 50 60 70 80 90 100

610
605
600
595
590
585
580
575
570
565

610
605
600
595
590
585
580
575
570
565

EX WATER
EX WATER
EX WATER

EX ROW

EX ROW

PROP ROW

STA 172+00.0000 R1

-100 -90 -80 -70 -60 -50 -40 -30 -20 -10 0 10 20 30 40 50 60 70 80 90 100

SCALE: H: 1" = 20'
V: 1" = 10'



SAN ANTONIO | AUSTIN | HOUSTON | FORT WORTH | DALLAS
2000 NW LOOP 410 | SAN ANTONIO, TX 78213 | 210.375.9000
TEXAS ENGINEERING FIRM #470 | TEXAS SURVEYING FIRM #10028800



It's real.



CROSS SECTIONS

STA 172+00.0000 R1 TO STA 172+00.0000 R1

CHK DGN:	FED. RD. DIV. NO.:	STATE:	FEDERAL AID PROJECT NO.:			HIGHWAY NO.:
DWG:	DIST.:	COUNTY:	CONT. NO.:	SECT. NO.:	JOB NO.:	SHEET NO.:
	SAT	GUADALUPE	0915	46	052	

Plotted on: 11/7/2023

Design File name: ... \GeoPak\1277500_XS_231017.dgn

-100 -90 -80 -70 -60 -50 -40 -30 -20 -10 0 10 20 30 40 50 60 70 80 90 100

610
605
600
595
590
585
580
575
570
565

610
605
600
595
590
585
580
575
570
565

EX WATER
EX WATER
EX WATER

EX ROW

EX ROW

PROP ROW

STA 172+50.0000 R1

-100 -90 -80 -70 -60 -50 -40 -30 -20 -10 0 10 20 30 40 50 60 70 80 90 100

SCALE: H: 1" = 20'
V: 1" = 10'



SAN ANTONIO | AUSTIN | HOUSTON | FORT WORTH | DALLAS
2000 NW LOOP 410 | SAN ANTONIO, TX 78213 | 210.375.9000
TEXAS ENGINEERING FIRM #470 | TEXAS SURVEYING FIRM #10028800



It's real.



CROSS SECTIONS

STA 172+50.0000 R1 TO STA 172+50.0000 R1

CHK DGN:	FED. RD. DIV. NO.:	STATE:	FEDERAL AID PROJECT NO.:			HIGHWAY NO.:
DWG:	DIST.:	COUNTY:	CONT. NO.:	SECT. NO.:	JOB NO.:	SHEET NO.:
	6	TEXAS				CORDOVA
	SAT	GUADALUPE	0915	46	052	

Plotted on: 11/7/2023

Design File name: ... \GeoPak\1277500_XS_231017.dgn

-100 -90 -80 -70 -60 -50 -40 -30 -20 -10 0 10 20 30 40 50 60 70 80 90 100

610
605
600
595
590
585
580
575
570
565

610
605
600
595
590
585
580
575
570
565

EX WATER
EX WATER
EX WATER

EX ROW

EX ROW

PROP ROW

STA 173+00.0000 R1

-100 -90 -80 -70 -60 -50 -40 -30 -20 -10 0 10 20 30 40 50 60 70 80 90 100

SCALE: H: 1" = 20'
V: 1" = 10'



SAN ANTONIO | AUSTIN | HOUSTON | FORT WORTH | DALLAS
2000 NW LOOP 410 | SAN ANTONIO, TX 78213 | 210.375.9000
TEXAS ENGINEERING FIRM #470 | TEXAS SURVEYING FIRM #10028800



It's real.



CROSS SECTIONS

STA 173+00.0000 R1 TO STA 173+00.0000 R1

DGN:	FED. RD. DIV. NO.:	STATE:	FEDERAL AID PROJECT NO.:			HIGHWAY NO.:
CHK DGN:	6	TEXAS				CORDOVA
DWG:	DIST.:	COUNTY:	CONT. NO.:	SECT. NO.:	JOB NO.:	SHEET NO.:
CHK DWG:	SAT	GUADALUPE	0915	46	052	

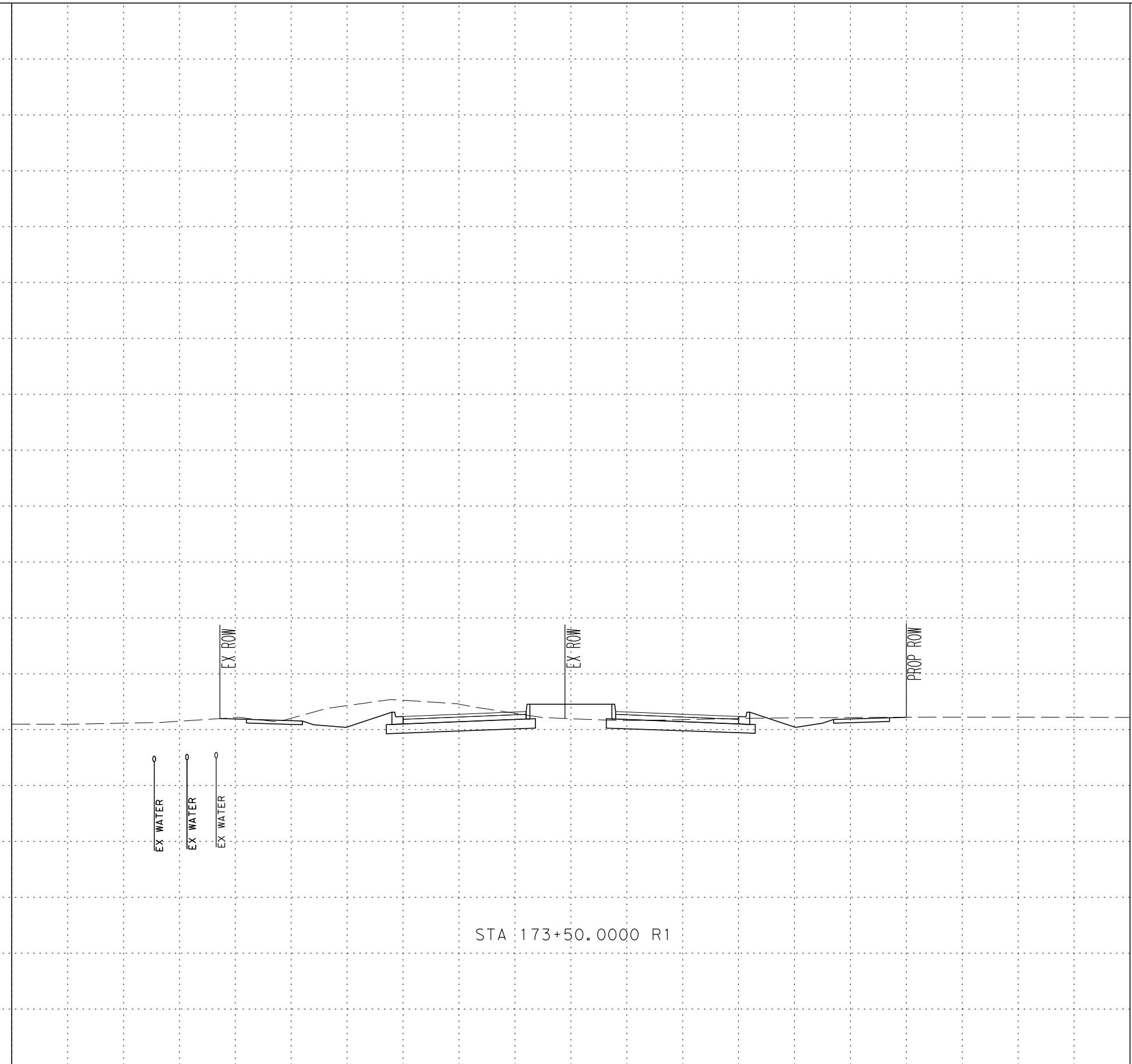
Plotted on: 11/7/2023

Design File name: ... \GeoPak\1277500_XS_231017.dgn

-100 -90 -80 -70 -60 -50 -40 -30 -20 -10 0 10 20 30 40 50 60 70 80 90 100

610
605
600
595
590
585
580
575
570
565

610
605
600
595
590
585
580
575
570
565



STA 173+50.0000 R1

SCALE: H: 1" = 20'
V: 1" = 10'



SAN ANTONIO | AUSTIN | HOUSTON | FORT WORTH | DALLAS
2000 NW LOOP 410 | SAN ANTONIO, TX 78213 | 210.375.9000
TEXAS ENGINEERING FIRM #470 | TEXAS SURVEYING FIRM #10028800



It's real.



CROSS SECTIONS

STA 173+50.0000 R1 TO STA 173+50.0000 R1

CHK DGN:	FED. RD. DIV. NO.:	STATE:	FEDERAL AID PROJECT NO.:			HIGHWAY NO.:
DWG:	DIST.:	COUNTY:	CONT. NO.:	SECT. NO.:	JOB NO.:	SHEET NO.:
	SAT	GUADALUPE	0915	46	052	

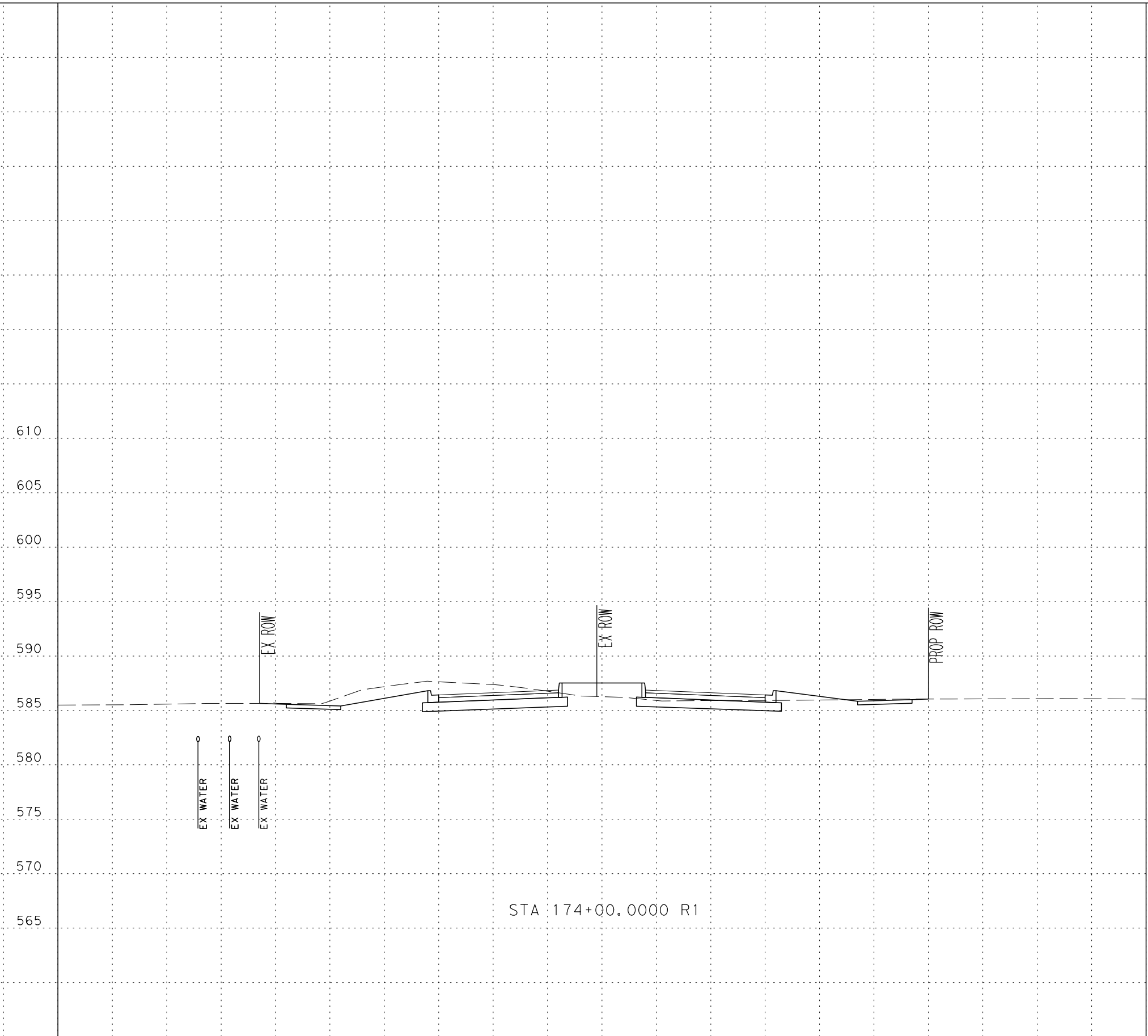
Plotted on: 11/7/2023

Design File name: ... \GeoPak\1277500_XS_231017.dgn

-100 -90 -80 -70 -60 -50 -40 -30 -20 -10 0 10 20 30 40 50 60 70 80 90 100

610
605
600
595
590
585
580
575
570
565

610
605
600
595
590
585
580
575
570
565



STA 174+00.0000 R1

SCALE: H: 1" = 20'
V: 1" = 10'



SAN ANTONIO | AUSTIN | HOUSTON | FORT WORTH | DALLAS
2000 NW LOOP 410 | SAN ANTONIO, TX 78213 | 210.375.9000
TEXAS ENGINEERING FIRM #470 | TEXAS SURVEYING FIRM #10028800



It's real.



CROSS SECTIONS

STA 174+00.0000 R1 TO STA 174+00.0000 R1

DGN:	FED. RD. DIV. NO.:	STATE:	FEDERAL AID PROJECT NO.:			HIGHWAY NO.:
CHK DGN:	6	TEXAS				CORDOVA
DWG:	DIST.:	COUNTY:	CONT. NO.:	SECT. NO.:	JOB NO.:	SHEET NO.:
CHK DWG:	SAT	GUADALUPE	0915	46	052	

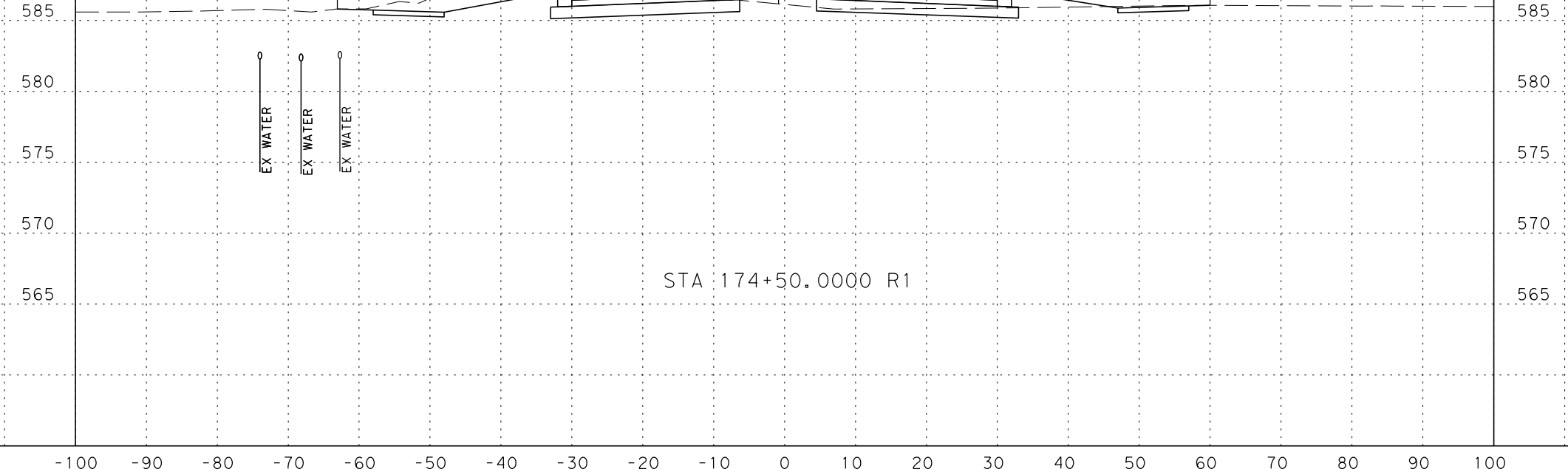
Plotted on: 11/7/2023

Design File name: ... \GeoPak\1277500_XS_231017.dgn

-100 -90 -80 -70 -60 -50 -40 -30 -20 -10 0 10 20 30 40 50 60 70 80 90 100

610
605
600
595
590
585
580
575
570
565

610
605
600
595
590
585
580
575
570
565



SCALE: H: 1" = 20'
V: 1" = 10'



SAN ANTONIO | AUSTIN | HOUSTON | FORT WORTH | DALLAS
2000 NW LOOP 410 | SAN ANTONIO, TX 78213 | 210.375.9000
TEXAS ENGINEERING FIRM #470 | TEXAS SURVEYING FIRM #10028800



It's real.



CROSS SECTIONS

STA 174+50.0000 R1 TO STA 174+50.0000 R1

CHK DGN:	FED. RD. DIV. NO.:	STATE:	FEDERAL AID PROJECT NO.:			HIGHWAY NO.:
DWG:	DIST.:	COUNTY:	CONT. NO.:	SECT. NO.:	JOB NO.:	SHEET NO.:
	SAT	GUADALUPE	0915	46	052	

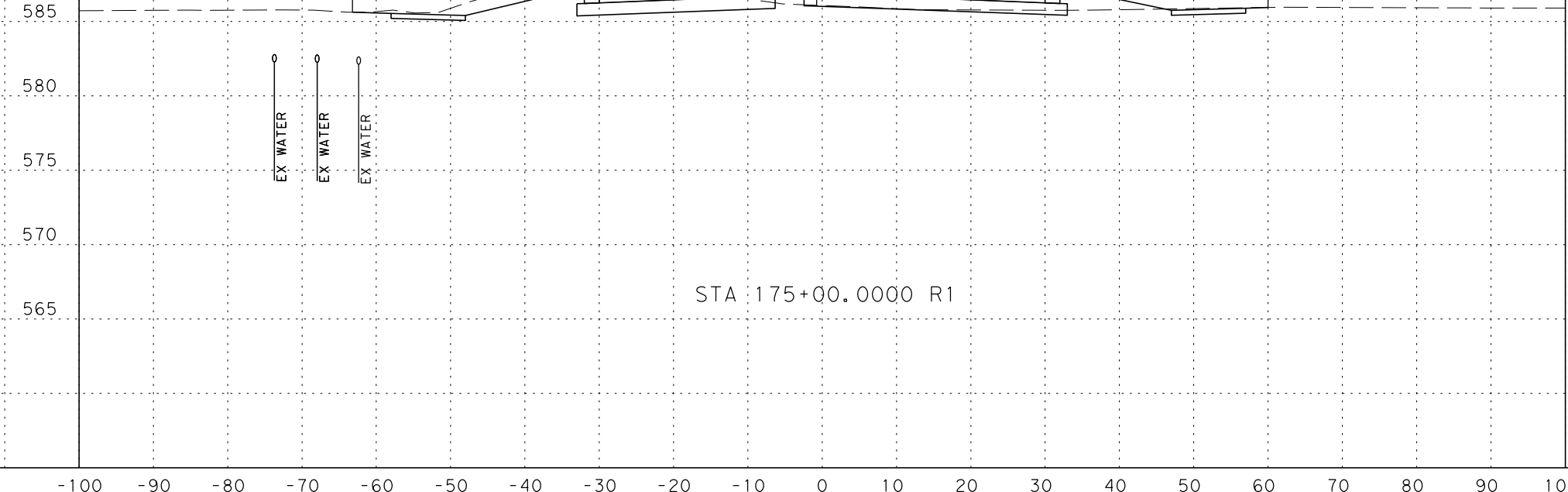
Plotted on: 11/7/2023

Design File name: ... \GeoPak\1277500_XS_231017.dgn

-100 -90 -80 -70 -60 -50 -40 -30 -20 -10 0 10 20 30 40 50 60 70 80 90 100

610
605
600
595
590
585
580
575
570
565

610
605
600
595
590
585
580
575
570
565



STA 175+00.0000 R1

SCALE: H: 1" = 20'
V: 1" = 10'

PAPE-DAWSON ENGINEERS

SAN ANTONIO | AUSTIN | HOUSTON | FORT WORTH | DALLAS
2000 NW LOOP 410 | SAN ANTONIO, TX 78213 | 210.375.9000
TEXAS ENGINEERING FIRM #470 | TEXAS SURVEYING FIRM #10028800



It's real.



 Texas Department of Transportation
©2023

CROSS SECTIONS

STA 175+00.0000 R1 TO STA 175+00.0000 R1

DGN:	FED. RD. DIV. NO.:	STATE:	FEDERAL AID PROJECT NO.:			HIGHWAY NO.:
CHK DGN:	6	TEXAS				CORDOVA
DWG:	DIST.:	COUNTY:	CONT. NO.:	SECT. NO.:	JOB NO.:	SHEET NO.:
CHK DWG:	SAT	GUADALUPE	0915	46	052	

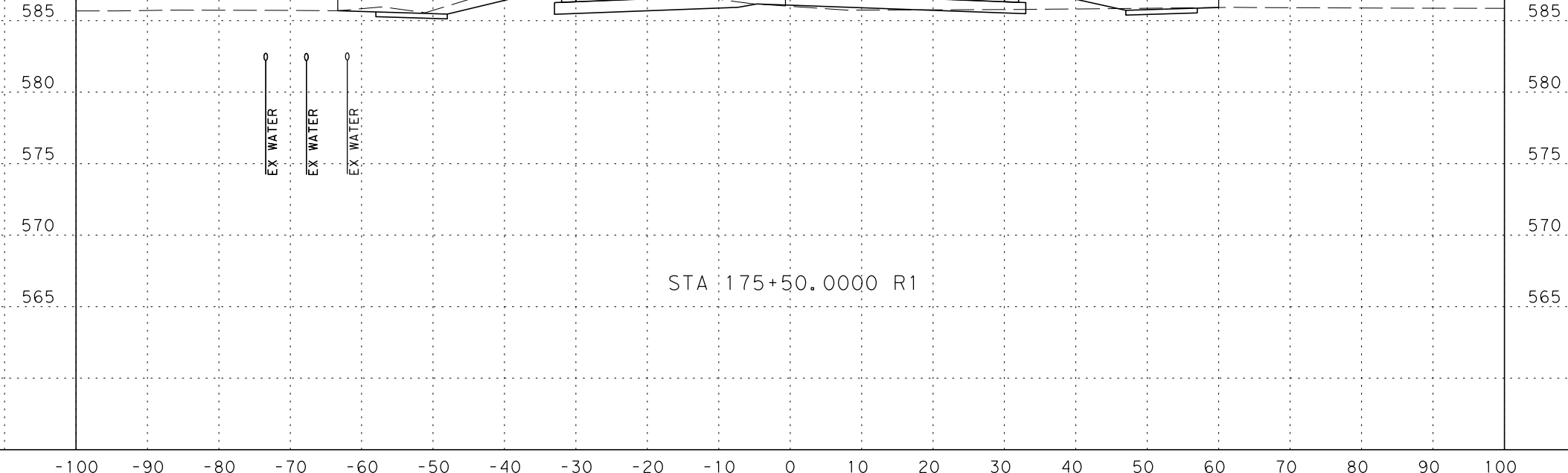
Plotted on: 11/7/2023

Design File name: ... \GeoPak\1277500_XS_231017.dgn

-100 -90 -80 -70 -60 -50 -40 -30 -20 -10 0 10 20 30 40 50 60 70 80 90 100

610
605
600
595
590
585
580
575
570
565

610
605
600
595
590
585
580
575
570
565



STA 175+50.0000 R1

SCALE: H: 1" = 20'
V: 1" = 10'



PAPE-DAWSON ENGINEERS
SAN ANTONIO | AUSTIN | HOUSTON | FORT WORTH | DALLAS
2000 NW LOOP 410 | SAN ANTONIO, TX 78213 | 210.375.9000
TEXAS ENGINEERING FIRM #470 | TEXAS SURVEYING FIRM #10028800



It's real.



©2023

CROSS SECTIONS

STA 175+50.0000 R1 TO STA 175+50.0000 R1

DGN:	FED. RD. DIV. NO.:	STATE:	FEDERAL AID PROJECT NO.:			HIGHWAY NO.:
CHK DGN:	6	TEXAS				CORDOVA
DWG:	DIST.:	COUNTY:	CONT. NO.:	SECT. NO.:	JOB NO.:	SHEET NO.:
CHK DWG:	SAT	GUADALUPE	0915	46	052	

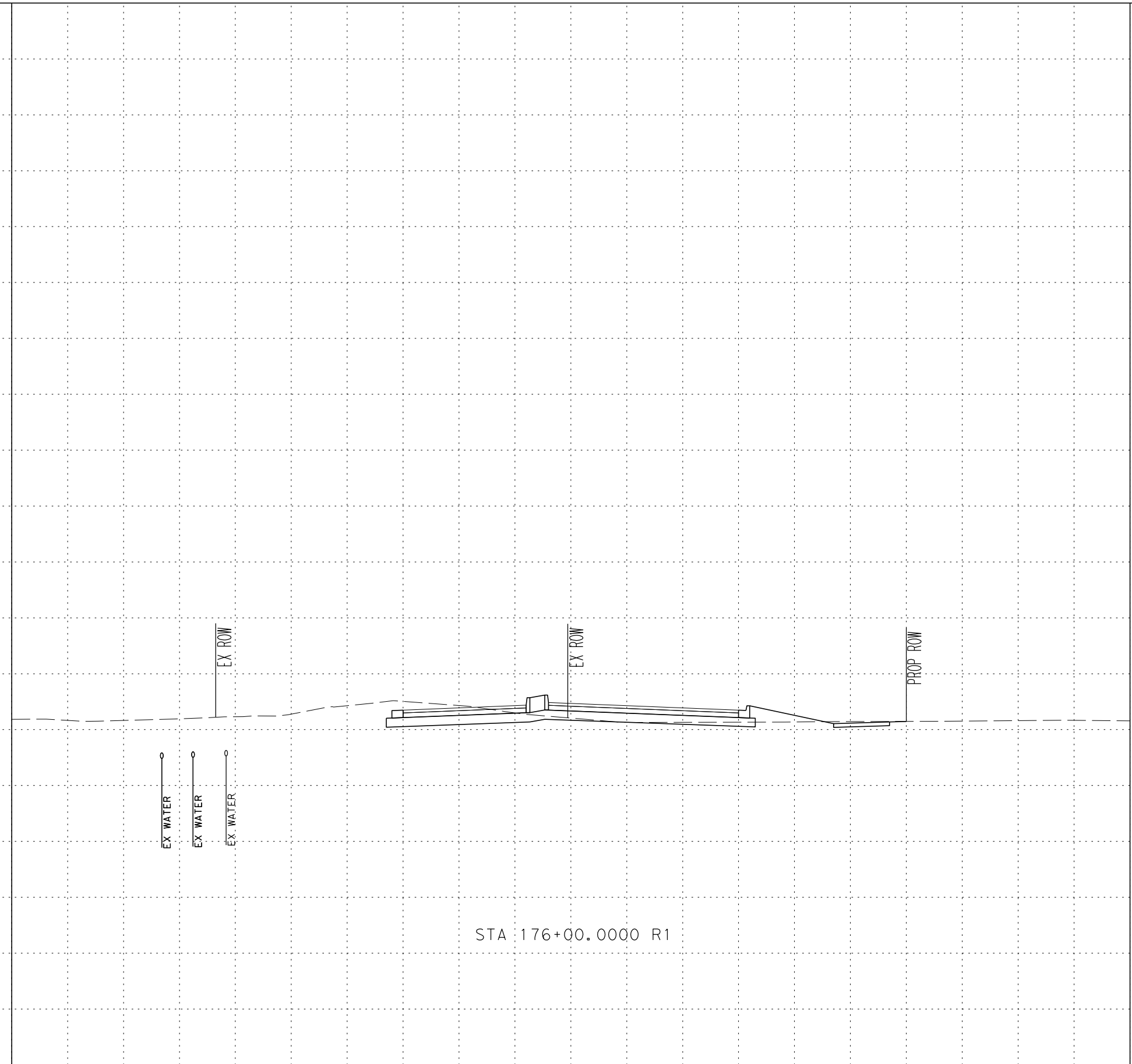
Plotted on: 11/7/2023

Design File name: ... \GeoPak\1277500_XS_231017.dgn

-100 -90 -80 -70 -60 -50 -40 -30 -20 -10 0 10 20 30 40 50 60 70 80 90 100

610
605
600
595
590
585
580
575
570
565

610
605
600
595
590
585
580
575
570
565



STA 176+00.0000 R1

SCALE: H: 1" = 20'
V: 1" = 10'



SAN ANTONIO | AUSTIN | HOUSTON | FORT WORTH | DALLAS
2000 NW LOOP 410 | SAN ANTONIO, TX 78213 | 210.375.9000
TEXAS ENGINEERING FIRM #470 | TEXAS SURVEYING FIRM #10028800



It's real.



CROSS SECTIONS

STA 176+00.0000 R1 TO STA 176+00.0000 R1

DGN:	FED. RD. DIV. NO.:	STATE:	FEDERAL AID PROJECT NO.:			HIGHWAY NO.:
CHK DGN:	6	TEXAS				CORDOVA
DWG:	DIST.:	COUNTY:	CONT. NO.:	SECT. NO.:	JOB NO.:	SHEET NO.:
CHK DWG:	SAT	GUADALUPE	0915	46	052	


Plotted on: 11/7/2023

Design File name: ... \GeoPak\1277500_XS_231017.dgn

-100 -90 -80 -70 -60 -50 -40 -30 -20 -10 0 10 20 30 40 50 60 70 80 90 100

610
605
600
595
590
585
580
575
570
565

610
605
600
595
590
585
580
575
570
565



STA 176+50.0000 R1

SCALE: H: 1" = 20'
V: 1" = 10'



SAN ANTONIO | AUSTIN | HOUSTON | FORT WORTH | DALLAS
2000 NW LOOP 410 | SAN ANTONIO, TX 78213 | 210.375.9000
TEXAS ENGINEERING FIRM #470 | TEXAS SURVEYING FIRM #10028800



It's real.



CROSS SECTIONS

STA 176+50.0000 R1 TO STA 176+50.0000 R1

CHK DGN:	FED. RD. DIV. NO.	STATE	FEDERAL AID PROJECT NO.			HIGHWAY NO.
DWG:	6	TEXAS				CORDOVA
CHK DGN:	DIST.	COUNTY	CONT. NO.	SECT. NO.	JOB NO.	SHEET NO.
DWG:	SAT	GUADALUPE	0915	46	052	

Plotted on: 11/7/2023

Design File name: ... \GeoPak\1277500_XS_231017.dgn

-100 -90 -80 -70 -60 -50 -40 -30 -20 -10 0 10 20 30 40 50 60 70 80 90 100

615
610
605
600
595
590
585
580
575
570
565

615
610
605
600
595
590
585
580
575
570
565

EX WATER
EX WATER
EX WATER
EX WATER

EX ROW

EX ROW

PROP ROW

STA 177+00.0000 R1

-100 -90 -80 -70 -60 -50 -40 -30 -20 -10 0 10 20 30 40 50 60 70 80 90 100

SCALE: H: 1" = 20'
V: 1" = 10'



SAN ANTONIO | AUSTIN | HOUSTON | FORT WORTH | DALLAS
2000 NW LOOP 410 | SAN ANTONIO, TX 78213 | 210.375.9000
TEXAS ENGINEERING FIRM #470 | TEXAS SURVEYING FIRM #10028800



It's real.



CROSS SECTIONS

STA 177+00.0000 R1 TO STA 177+00.0000 R1

DGN:	FED. RD. DIV. NO.:	STATE:	FEDERAL AID PROJECT NO.:			HIGHWAY NO.:
CHK DGN:	6	TEXAS				CORDOVA
DWG:	DIST.:	COUNTY:	CONT. NO.:	SECT. NO.:	JOB NO.:	SHEET NO.:
CHK DWG:	SAT	GUADALUPE	0915	46	052	

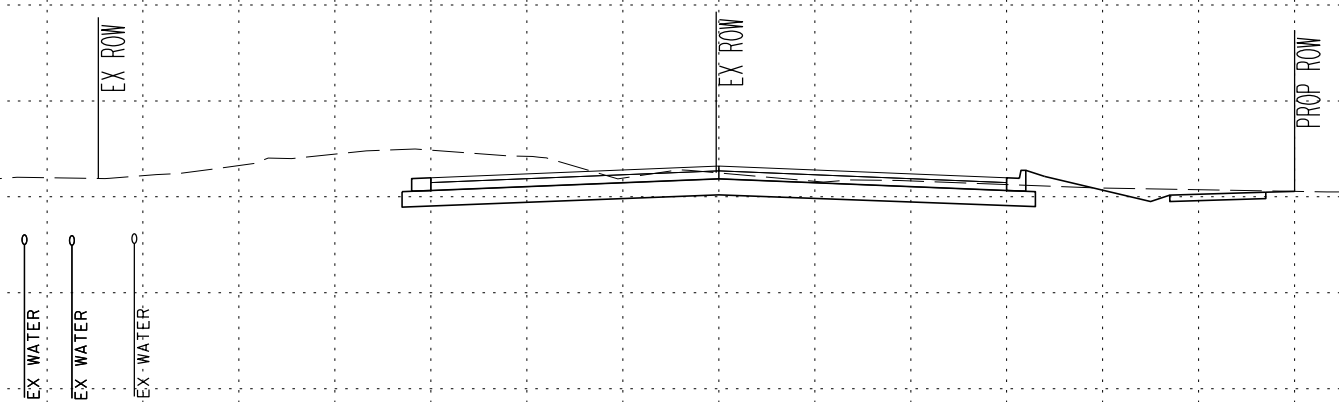
Plotted on: 11/7/2023

Design File name: ... \GeoPak\1277500_XS_231017.dgn

-100 -90 -80 -70 -60 -50 -40 -30 -20 -10 0 10 20 30 40 50 60 70 80 90 100

610
605
600
595
590
585
580
575
570
565

610
605
600
595
590
585
580
575
570
565



STA 177+50.0000 R1

SCALE: H: 1" = 20'
V: 1" = 10'



SAN ANTONIO | AUSTIN | HOUSTON | FORT WORTH | DALLAS
2000 NW LOOP 410 | SAN ANTONIO, TX 78213 | 210.375.9000
TEXAS ENGINEERING FIRM #470 | TEXAS SURVEYING FIRM #10028800



It's real.



CROSS SECTIONS

STA 177+50.0000 R1 TO STA 177+50.0000 R1

DGN:	FED. RD. DIV. NO.:	STATE:	FEDERAL AID PROJECT NO.:			HIGHWAY NO.:
CHK DGN:	6	TEXAS				CORDOVA
DWG:	DIST.:	COUNTY:	CONT. NO.:	SECT. NO.:	JOB NO.:	SHEET NO.:
CHK DWG:	SAT	GUADALUPE	0915	46	052	


Plotted on: 11/7/2023

Design File name: ... \GeoPak\1277500_XS_231017.dgn

-100 -90 -80 -70 -60 -50 -40 -30 -20 -10 0 10 20 30 40 50 60 70 80 90 100

610
605
600
595
590
585
580
575
570
565

610
605
600
595
590
585
580
575
570
565



STA 178+00.0000 R1

SCALE: H: 1" = 20'
V: 1" = 10'



SAN ANTONIO | AUSTIN | HOUSTON | FORT WORTH | DALLAS
2000 NW LOOP 410 | SAN ANTONIO, TX 78213 | 210.375.9000
TEXAS ENGINEERING FIRM #470 | TEXAS SURVEYING FIRM #10028800



It's real.



CROSS SECTIONS

STA 178+00.0000 R1 TO STA 178+00.0000 R1

DGN:	FED. RD. DIV. NO.:	STATE:	FEDERAL AID PROJECT NO.:			HIGHWAY NO.:
CHK DGN:	6	TEXAS				CORDOVA
DWG:	DIST.:	COUNTY:	CONT. NO.:	SECT. NO.:	JOB NO.:	SHEET NO.:
CHK DWG:	SAT	GUADALUPE	0915	46	052	

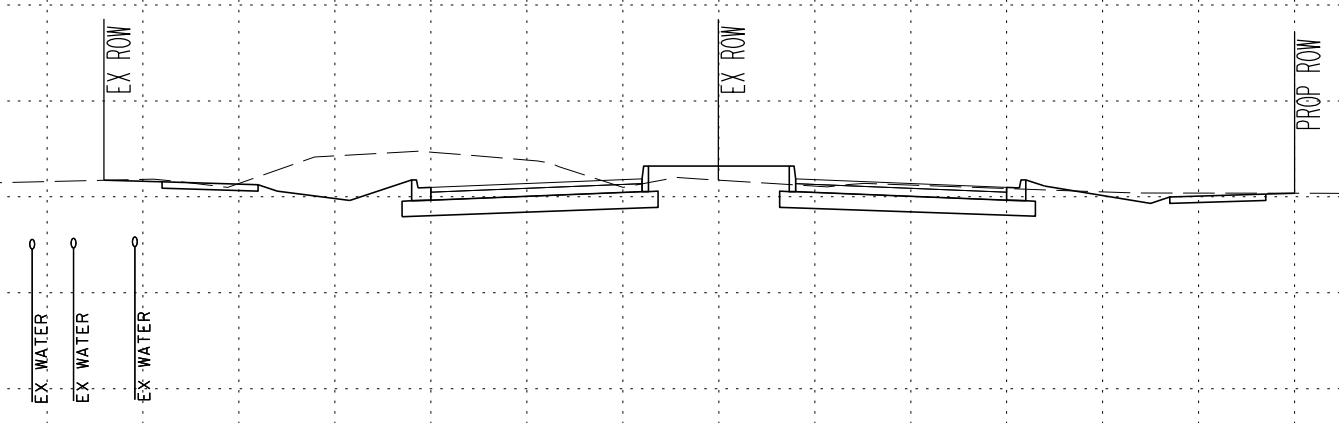
Plotted on: 11/7/2023

Design File name: ... \GeoPak\1277500_XS_231017.dgn

-100 -90 -80 -70 -60 -50 -40 -30 -20 -10 0 10 20 30 40 50 60 70 80 90 100

610
605
600
595
590
585
580
575
570
565

610
605
600
595
590
585
580
575
570
565



STA 178+50.0000 R1

SCALE: H: 1" = 20'
V: 1" = 10'



SAN ANTONIO | AUSTIN | HOUSTON | FORT WORTH | DALLAS
2000 NW LOOP 410 | SAN ANTONIO, TX 78213 | 210.375.9000
TEXAS ENGINEERING FIRM #470 | TEXAS SURVEYING FIRM #10028800



It's real.



CROSS SECTIONS

STA 178+50.0000 R1 TO STA 178+50.0000 R1

CHK DGN:	FED. RD. DIV. NO.:	STATE:	FEDERAL AID PROJECT NO.:			HIGHWAY NO.:
DWG:	DIST.:	COUNTY:	CONT. NO.:	SECT. NO.:	JOB NO.:	SHEET NO.:
	SAT	GUADALUPE	0915	46	052	

Plotted on: 11/7/2023

Design File name: ... \GeoPak\1277500_XS_231017.dgn

-100 -90 -80 -70 -60 -50 -40 -30 -20 -10 0 10 20 30 40 50 60 70 80 90 100

610
605
600
595
590
585
580
575
570
565

610
605
600
595
590
585
580
575
570
565

EX WATER
EX WATER
EX WATER

EX ROW

EX ROW

PROP ROW

STA 179+00.0000 R1

-100 -90 -80 -70 -60 -50 -40 -30 -20 -10 0 10 20 30 40 50 60 70 80 90 100

SCALE: H: 1" = 20'
V: 1" = 10'



SAN ANTONIO | AUSTIN | HOUSTON | FORT WORTH | DALLAS
2000 NW LOOP 410 | SAN ANTONIO, TX 78213 | 210.375.9000
TEXAS ENGINEERING FIRM #470 | TEXAS SURVEYING FIRM #10028800



It's real.



CROSS SECTIONS

STA 179+00.0000 R1 TO STA 179+00.0000 R1

CHK DGN:	FED. RD. DIV. NO.:	STATE:	FEDERAL AID PROJECT NO.:			HIGHWAY NO.:
DWG:	DIST.:	COUNTY:	CONT. NO.:	SECT. NO.:	JOB NO.:	SHEET NO.:
	6	TEXAS				CORDOVA
	SAT	GUADALUPE	0915	46	052	

Plotted on: 11/7/2023

Design File name: ... \GeoPak\1277500_XS_231017.dgn

-100 -90 -80 -70 -60 -50 -40 -30 -20 -10 0 10 20 30 40 50 60 70 80 90 100

610
605
600
595
590
585
580
575
570
565

610
605
600
595
590
585
580
575
570
565

EX-WATER
EX-WATER
EX-WATER

EX ROW

EX ROW

PROP ROW

STA 179+50.0000 R1

-100 -90 -80 -70 -60 -50 -40 -30 -20 -10 0 10 20 30 40 50 60 70 80 90 100

SCALE: H: 1" = 20'
V: 1" = 10'

PAPE-DAWSON ENGINEERS

SAN ANTONIO | AUSTIN | HOUSTON | FORT WORTH | DALLAS
2000 NW LOOP 410 | SAN ANTONIO, TX 78213 | 210.375.9000
TEXAS ENGINEERING FIRM #470 | TEXAS SURVEYING FIRM #10028800



It's real.

Texas Department of Transportation
©2023

CROSS SECTIONS

STA 179+50.0000 R1 TO STA 179+50.0000 R1

DGN:	FED. RD. DIV. NO.:	STATE:	FEDERAL AID PROJECT NO.:			HIGHWAY NO.:
CHK DGN:	6	TEXAS				CORDOVA
DWG:	DIST.:	COUNTY:	CONT. NO.:	SECT. NO.:	JOB NO.:	SHEET NO.:
CHK DWG:	SAT	GUADALUPE	0915	46	052	

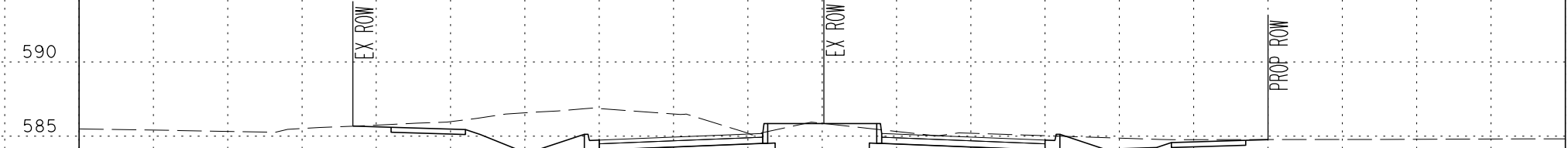
Plotted on: 11/7/2023

Design File name: ... \GeoPak\1277500_XS_231017.dgn

-100 -90 -80 -70 -60 -50 -40 -30 -20 -10 0 10 20 30 40 50 60 70 80 90 100

610
605
600
595
590
585
580
575
570
565

610
605
600
595
590
585
580
575
570
565



STA 180+00.0000 R1

-100 -90 -80 -70 -60 -50 -40 -30 -20 -10 0 10 20 30 40 50 60 70 80 90 100

SCALE: H: 1" = 20'
V: 1" = 10'



SAN ANTONIO | AUSTIN | HOUSTON | FORT WORTH | DALLAS
2000 NW LOOP 410 | SAN ANTONIO, TX 78213 | 210.375.9000
TEXAS ENGINEERING FIRM #470 | TEXAS SURVEYING FIRM #10028800



It's real.



CROSS SECTIONS

STA 180+00.0000 R1 TO STA 180+00.0000 R1

DGN:	FED. RD. DIV. NO.:	STATE:	FEDERAL AID PROJECT NO.:			HIGHWAY NO.:
CHK DGN:	6	TEXAS				CORDOVA
DWG:	DIST.:	COUNTY:	CONT. NO.:	SECT. NO.:	JOB NO.:	SHEET NO.:
CHK DWG:	SAT	GUADALUPE	0915	46	052	

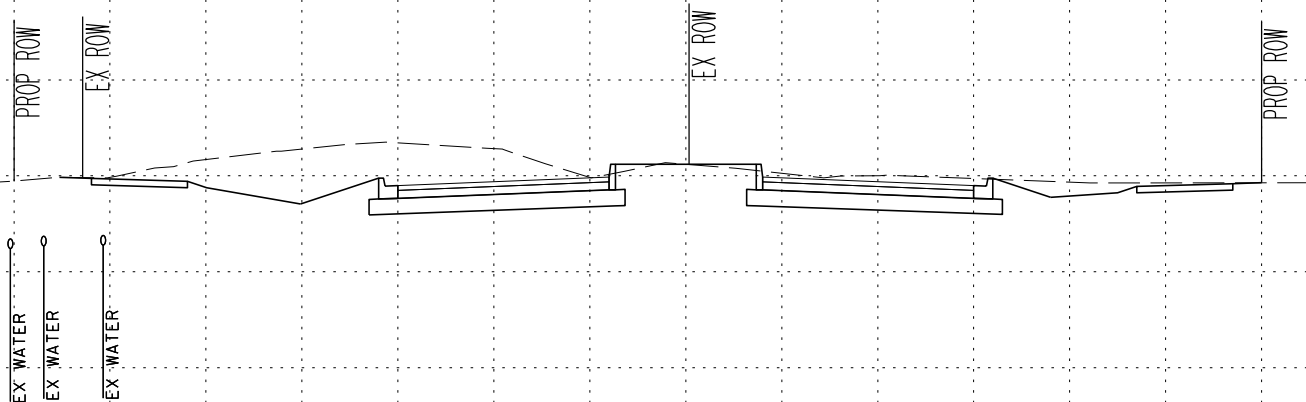
Plotted on: 11/7/2023

Design File name: ... \GeoPak\1277500_XS_231017.dgn

-100 -90 -80 -70 -60 -50 -40 -30 -20 -10 0 10 20 30 40 50 60 70 80 90 100

610
605
600
595
590
585
580
575
570
565

610
605
600
595
590
585
580
575
570
565



STA 180+50.0000 R1

Varying TAC, under pavement, construction, and
culvert/retaining wall conflicts
STA 180+00 to STA 227+50 (4750')

-100 -90 -80 -70 -60 -50 -40 -30 -20 -10 0 10 20 30 40 50 60 70 80 90 100

SCALE: H: 1" = 20'
V: 1" = 10'



SAN ANTONIO | AUSTIN | HOUSTON | FORT WORTH | DALLAS
2000 NW LOOP 410 | SAN ANTONIO, TX 78213 | 210.375.9000
TEXAS ENGINEERING FIRM #470 | TEXAS SURVEYING FIRM #10028800



It's real.



CROSS SECTIONS

STA 180+50.0000 R1 TO STA 180+50.0000 R1

CHK DGN:	FED. RD. DIV. NO.:	STATE:	FEDERAL AID PROJECT NO.:			HIGHWAY NO.:
DWG:	DIST.:	COUNTY:	CONT. NO.:	SECT. NO.:	JOB NO.:	SHEET NO.:
	SAT	GUADALUPE	0915	46	052	

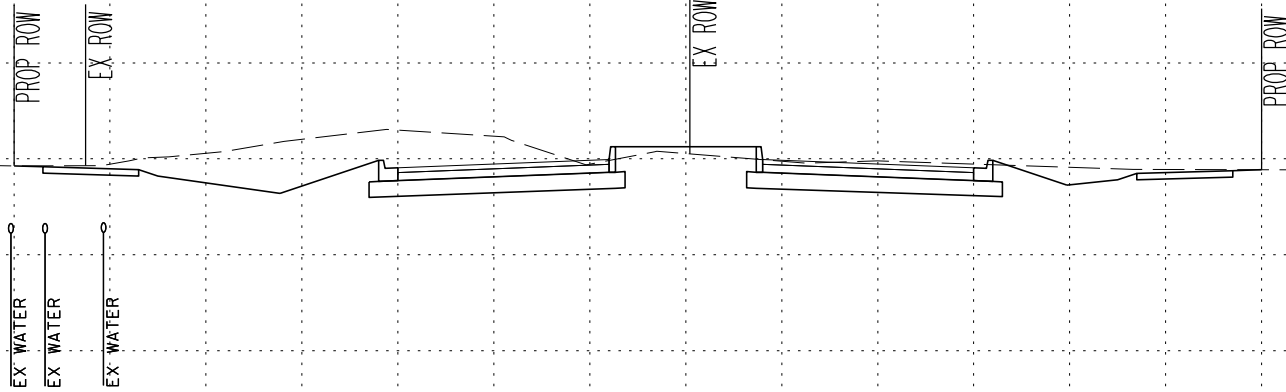
Plotted on: 11/7/2023

Design File name: ... \GeoPak\1277500_XS_231017.dgn

-100 -90 -80 -70 -60 -50 -40 -30 -20 -10 0 10 20 30 40 50 60 70 80 90 100

610
605
600
595
590
585
580
575
570
565

610
605
600
595
590
585
580
575
570
565



STA 181+00.0000 R1

SCALE: H: 1" = 20'
V: 1" = 10'



SAN ANTONIO | AUSTIN | HOUSTON | FORT WORTH | DALLAS
2000 NW LOOP 410 | SAN ANTONIO, TX 78213 | 210.375.9000
TEXAS ENGINEERING FIRM #470 | TEXAS SURVEYING FIRM #10028800



It's real.



CROSS SECTIONS

STA 181+00.0000 R1 TO STA 181+00.0000 R1

CHK DGN:	FED. RD. DIV. NO.	STATE	FEDERAL AID PROJECT NO.			HIGHWAY NO.
DWG:	6	TEXAS				CORDOVA
CHK DWG:	DIST.	COUNTY	CONT. NO.	SECT. NO.	JOB NO.	SHEET NO.
	SAT	GUADALUPE	0915	46	052	

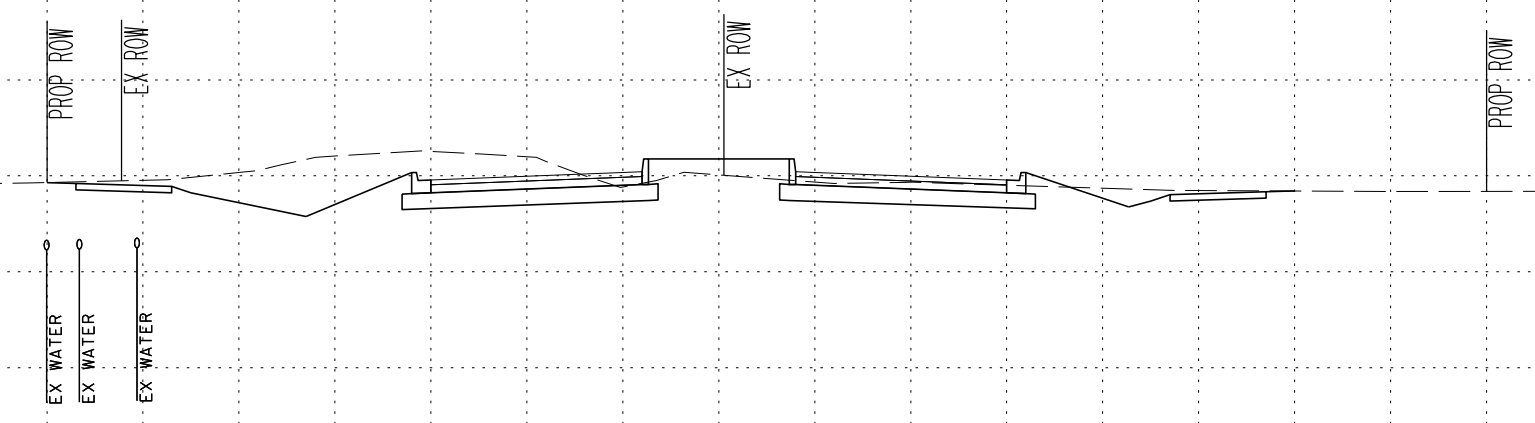
Plotted on: 11/7/2023

Design File name: ... \GeoPak\1277500_XS_231017.dgn

-100 -90 -80 -70 -60 -50 -40 -30 -20 -10 0 10 20 30 40 50 60 70 80 90 100

610
605
600
595
590
585
580
575
570
565

610
605
600
595
590
585
580
575
570
565



STA 181+50.0000 R1

-100 -90 -80 -70 -60 -50 -40 -30 -20 -10 0 10 20 30 40 50 60 70 80 90 100

SCALE: H: 1" = 20'
V: 1" = 10'



SAN ANTONIO | AUSTIN | HOUSTON | FORT WORTH | DALLAS
2000 NW LOOP 410 | SAN ANTONIO, TX 78213 | 210.375.9000
TEXAS ENGINEERING FIRM #470 | TEXAS SURVEYING FIRM #10028800



It's real.



CROSS SECTIONS

STA 181+50.0000 R1 TO STA 181+50.0000 R1

CHK DGN:	FED. RD. DIV. NO.:	STATE:	FEDERAL AID PROJECT NO.:			HIGHWAY NO.:
DWG:	DIST.:	COUNTY:	CONT. NO.:	SECT. NO.:	JOB NO.:	SHEET NO.:
	6	TEXAS				CORDOVA
	SAT	GUADALUPE	0915	46	052	

Plotted on: 11/7/2023

Design File name: ... \GeoPak\1277500_XS_231017.dgn

-100 -90 -80 -70 -60 -50 -40 -30 -20 -10 0 10 20 30 40 50 60 70 80 90 100

610
605
600
595
590
585
580
575
570
565

610
605
600
595
590
585
580
575
570
565

PROP ROW

EX ROW

EX ROW

PROP ROW

EX WATER

EX WATER

EX WATER

STA 182+00.0000 R1

-100 -90 -80 -70 -60 -50 -40 -30 -20 -10 0 10 20 30 40 50 60 70 80 90 100

SCALE: H: 1" = 20'
V: 1" = 10'



SAN ANTONIO | AUSTIN | HOUSTON | FORT WORTH | DALLAS
2000 NW LOOP 410 | SAN ANTONIO, TX 78213 | 210.375.9000
TEXAS ENGINEERING FIRM #470 | TEXAS SURVEYING FIRM #10028800



It's real.



CROSS SECTIONS

STA 182+00.0000 R1 TO STA 182+00.0000 R1

CHK DGN:	FED. RD. DIV. NO.:	STATE:	FEDERAL AID PROJECT NO.:			HIGHWAY NO.:
DWG:	DIST.:	COUNTY:	CONT. NO.:	SECT. NO.:	JOB NO.:	SHEET NO.:
	SAT	GUADALUPE	0915	46	052	

Plotted on: 11/7/2023

Design File name: ... \GeoPak\1277500_XS_231017.dgn

-100 -90 -80 -70 -60 -50 -40 -30 -20 -10 0 10 20 30 40 50 60 70 80 90 100

610
605
600
595
590
585
580
575
570
565

610
605
600
595
590
585
580
575
570
565

PROP ROW

EX ROW

EX ROW

PROP ROW

EX WATER

EX WATER

EX WATER

STA 182+50.0000 R1

-100 -90 -80 -70 -60 -50 -40 -30 -20 -10 0 10 20 30 40 50 60 70 80 90 100

SCALE: H: 1" = 20'
V: 1" = 10'



SAN ANTONIO | AUSTIN | HOUSTON | FORT WORTH | DALLAS
2000 NW LOOP 410 | SAN ANTONIO, TX 78213 | 210.375.9000
TEXAS ENGINEERING FIRM #470 | TEXAS SURVEYING FIRM #10028800



It's real.



Texas Department of Transportation
©2023

CROSS SECTIONS

STA 182+50.0000 R1 TO STA 182+50.0000 R1

CHK DGN:	FED. RD. DIV. NO.:	STATE:	FEDERAL AID PROJECT NO.:			HIGHWAY NO.:
DWG:	DIST.:	COUNTY:	CONT. NO.:	SECT. NO.:	JOB NO.:	SHEET NO.:
	SAT	GUADALUPE	0915	46	052	

Plotted on: 11/7/2023

Design File name: ... \GeoPak\1277500_XS_231017.dgn

-100 -90 -80 -70 -60 -50 -40 -30 -20 -10 0 10 20 30 40 50 60 70 80 90 100

610
605
600
595
590
585
580
575
570
565

610
605
600
595
590
585
580
575
570
565

PROP ROW

EX ROW

EX ROW

PROP ROW

EX WATER

EX WATER

EX WATER

STA 183+00.0000 R1

SCALE: H: 1" = 20'
V: 1" = 10'

PAPE-DAWSON ENGINEERS

SAN ANTONIO | AUSTIN | HOUSTON | FORT WORTH | DALLAS
2000 NW LOOP 410 | SAN ANTONIO, TX 78213 | 210.375.9000
TEXAS ENGINEERING FIRM #470 | TEXAS SURVEYING FIRM #10028800



It's real.



Texas Department of Transportation
©2023

CROSS SECTIONS

STA 183+00.0000 R1 TO STA 183+00.0000 R1

CHK DGN:	FED. RD. DIV. NO.:	STATE:	FEDERAL AID PROJECT NO.:			HIGHWAY NO.:
DWG:	DIST.:	COUNTY:	CONT. NO.:	SECT. NO.:	JOB NO.:	SHEET NO.:
	SAT	GUADALUPE	0915	46	052	

Plotted on: 11/7/2023

Design File name: ... \GeoPak\1277500_XS_231017.dgn

-100 -90 -80 -70 -60 -50 -40 -30 -20 -10 0 10 20 30 40 50 60 70 80 90 100

610
605
600
595
590
585
580
575
570
565

610
605
600
595
590
585
580
575
570
565

PROP ROW

EX ROW

EX ROW

PROP ROW

EX WATER

EX WATER

EX WATER

STA 183+50.0000 R1

SCALE: H: 1" = 20'
V: 1" = 10'



SAN ANTONIO | AUSTIN | HOUSTON | FORT WORTH | DALLAS
2000 NW LOOP 410 | SAN ANTONIO, TX 78213 | 210.375.9000
TEXAS ENGINEERING FIRM #470 | TEXAS SURVEYING FIRM #10028800



It's real.



Texas Department of Transportation
©2023

CROSS SECTIONS

STA 183+50.0000 R1 TO STA 183+50.0000 R1

CHK DGN:	FED. RD. DIV. NO.:	STATE:	FEDERAL AID PROJECT NO.:			HIGHWAY NO.:
DWG:	DIST.:	COUNTY:	CONT. NO.:	SECT. NO.:	JOB NO.:	SHEET NO.:
	SAT	GUADALUPE	0915	46	052	

Plotted on: 11/7/2023

Design File name: ... \GeoPak\1277500_XS_231017.dgn

-100 -90 -80 -70 -60 -50 -40 -30 -20 -10 0 10 20 30 40 50 60 70 80 90 100

610
605
600
595
590
585
580
575
570
565

610
605
600
595
590
585
580
575
570
565

PROP ROW

EX ROW

EX ROW

PROP ROW

EX WATER

EX WATER

EX WATER

STA 184+00.0000 R1

SCALE: H: 1" = 20'
V: 1" = 10'



SAN ANTONIO | AUSTIN | HOUSTON | FORT WORTH | DALLAS
2000 NW LOOP 410 | SAN ANTONIO, TX 78213 | 210.375.9000
TEXAS ENGINEERING FIRM #470 | TEXAS SURVEYING FIRM #10028800



It's real.



Texas Department of Transportation
©2023

CROSS SECTIONS

STA 184+00.0000 R1 TO STA 184+00.0000 R1

CHK DGN:	FED. RD. DIV. NO.:	STATE:	FEDERAL AID PROJECT NO.:			HIGHWAY NO.:
DWG:	DIST.:	COUNTY:	CONT. NO.:	SECT. NO.:	JOB NO.:	SHEET NO.:
	SAT	GUADALUPE	0915	46	052	

Plotted on: 11/7/2023

Design File name: ... \GeoPak\1277500_XS_231017.dgn

-100 -90 -80 -70 -60 -50 -40 -30 -20 -10 0 10 20 30 40 50 60 70 80 90 100

610
605
600
595
590
585
580
575
570
565

610
605
600
595
590
585
580
575
570
565

PROP ROW

EX ROW

EX ROW

PROP ROW

EX WATER

EX WATER

EX WATER

STA 184+50.0000 R1

SCALE: H: 1" = 20'
V: 1" = 10'



SAN ANTONIO | AUSTIN | HOUSTON | FORT WORTH | DALLAS
2000 NW LOOP 410 | SAN ANTONIO, TX 78213 | 210.375.9000
TEXAS ENGINEERING FIRM #470 | TEXAS SURVEYING FIRM #10028800



It's real.



CROSS SECTIONS

STA 184+50.0000 R1 TO STA 184+50.0000 R1

CHK DGN:	FED. RD. DIV. NO.:	STATE:	FEDERAL AID PROJECT NO.:			HIGHWAY NO.:
DWG:	DIST.:	COUNTY:	CONT. NO.:	SECT. NO.:	JOB NO.:	SHEET NO.:
	6	TEXAS				CORDOVA
	SAT	GUADALUPE	0915	46	052	

Plotted on: 11/7/2023

Design File name: ... \GeoPak\1277500_XS_231017.dgn

-100 -90 -80 -70 -60 -50 -40 -30 -20 -10 0 10 20 30 40 50 60 70 80 90 100

610
605
600
595
590
585
580
575
570
565

610
605
600
595
590
585
580
575
570
565

PROP ROW

EX ROW

EX ROW

PROP ROW

EX WATER
EX WATER

EX WATER

STA 185+00.0000 R1

-100 -90 -80 -70 -60 -50 -40 -30 -20 -10 0 10 20 30 40 50 60 70 80 90 100

SCALE: H: 1" = 20'
V: 1" = 10'



SAN ANTONIO | AUSTIN | HOUSTON | FORT WORTH | DALLAS
2000 NW LOOP 410 | SAN ANTONIO, TX 78213 | 210.375.9000
TEXAS ENGINEERING FIRM #470 | TEXAS SURVEYING FIRM #10028800



It's real.



Texas Department of Transportation
©2023

CROSS SECTIONS

STA 185+00.0000 R1 TO STA 185+00.0000 R1

CHK DGN:	FED. RD. DIV. NO.:	STATE:	FEDERAL AID PROJECT NO.:			HIGHWAY NO.:
DWG:	DIST.:	COUNTY:	CONT. NO.:	SECT. NO.:	JOB NO.:	SHEET NO.:
	SAT	GUADALUPE	0915	46	052	

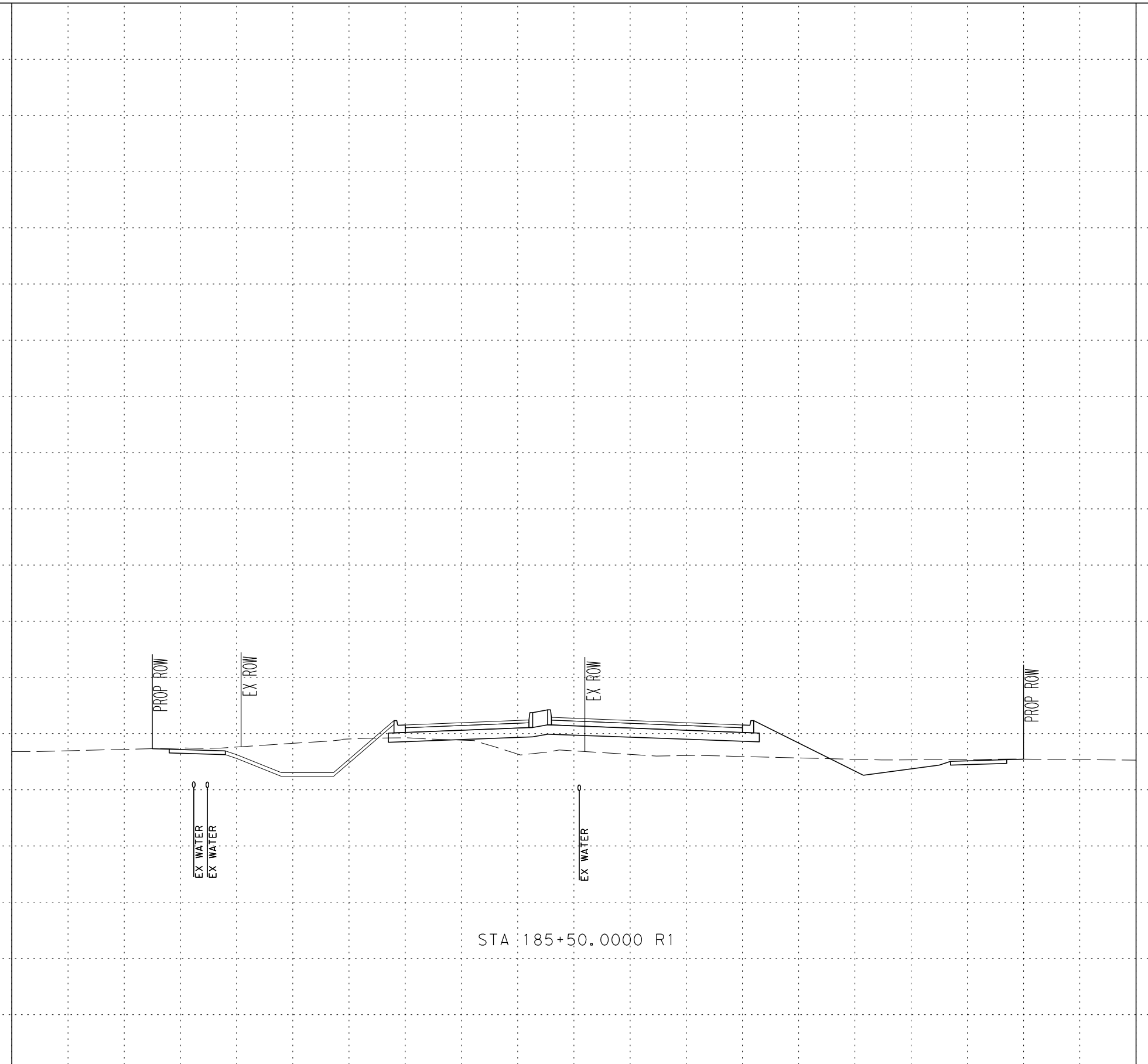
Plotted on: 11/7/2023

Design File name: ... \GeoPak\1277500_XS_231017.dgn

-100 -90 -80 -70 -60 -50 -40 -30 -20 -10 0 10 20 30 40 50 60 70 80 90 100

610
605
600
595
590
585
580
575
570
565

610
605
600
595
590
585
580
575
570
565



STA 185+50.0000 R1

SCALE: H: 1" = 20'
V: 1" = 10'



SAN ANTONIO | AUSTIN | HOUSTON | FORT WORTH | DALLAS
2000 NW LOOP 410 | SAN ANTONIO, TX 78213 | 210.375.9000
TEXAS ENGINEERING FIRM #470 | TEXAS SURVEYING FIRM #10028800



It's real.



CROSS SECTIONS

STA 185+50.0000 R1 TO STA 185+50.0000 R1

CHK DGN:	FED. RD. DIV. NO.:	STATE:	FEDERAL AID PROJECT NO.:			HIGHWAY NO.:
DWG:	DIST.:	COUNTY:	CONT. NO.:	SECT. NO.:	JOB NO.:	SHEET NO.:
	6	TEXAS				CORDOVA
	SAT	GUADALUPE	0915	46	052	

Plotted on: 11/7/2023

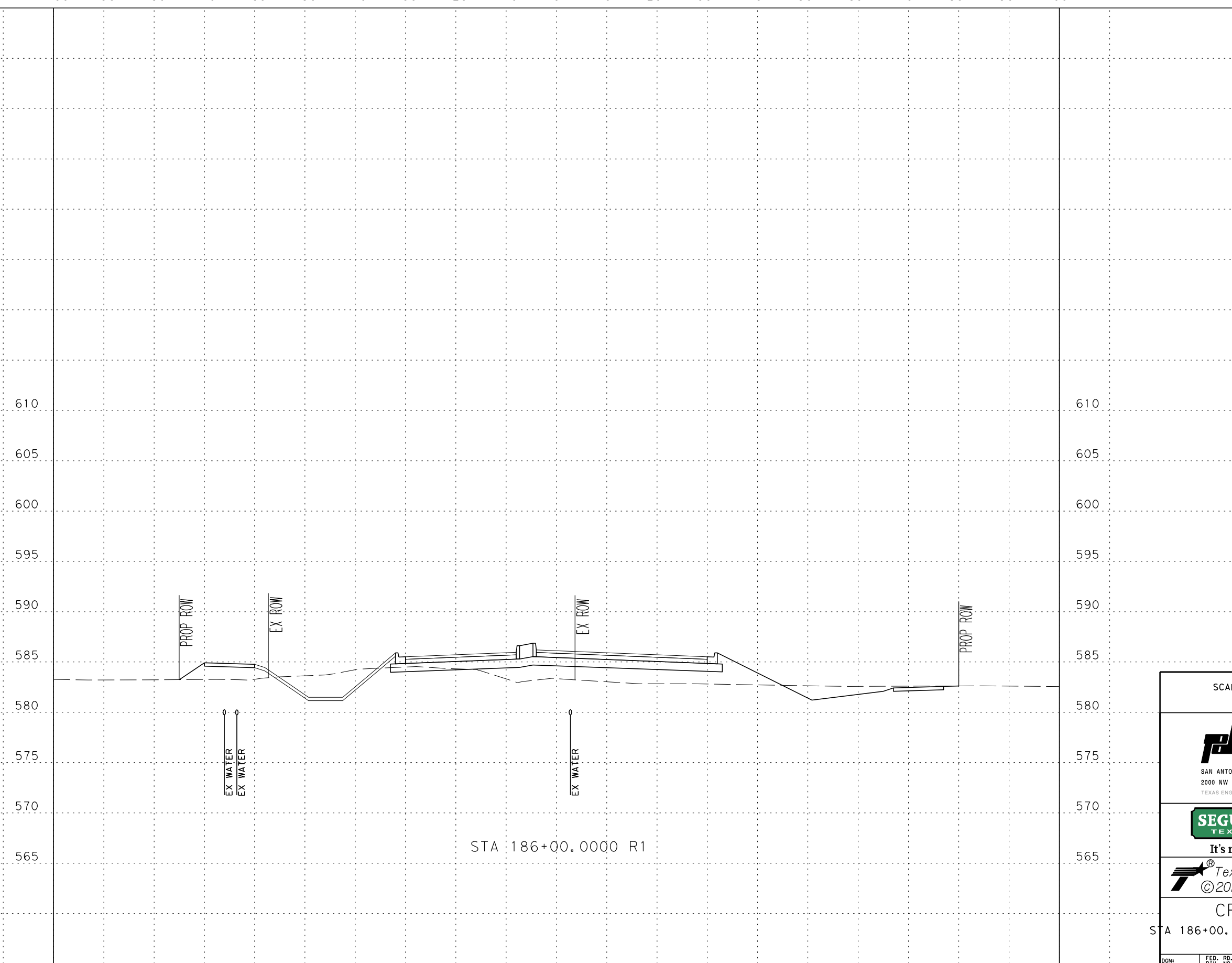
Design File name: ... \GeoPak\1277500_XS_231017.dgn

-100 -90 -80 -70 -60 -50 -40 -30 -20 -10 0 10 20 30 40 50 60 70 80 90 100

610
605
600
595
590
585
580
575
570
565

610
605
600
595
590
585
580
575
570
565

-100 -90 -80 -70 -60 -50 -40 -30 -20 -10 0 10 20 30 40 50 60 70 80 90 100



SCALE: H: 1" = 20'
V: 1" = 10'



SAN ANTONIO | AUSTIN | HOUSTON | FORT WORTH | DALLAS
2000 NW LOOP 410 | SAN ANTONIO, TX 78213 | 210.375.9000
TEXAS ENGINEERING FIRM #470 | TEXAS SURVEYING FIRM #10028800



It's real.



CROSS SECTIONS

STA 186+00.0000 R1 TO STA 186+00.0000 R1

CHK DGN:	FED. RD. DIV. NO.:	STATE:	FEDERAL AID PROJECT NO.:			HIGHWAY NO.:
DWG:	DIST.:	COUNTY:	CONT. NO.:	SECT. NO.:	JOB NO.:	SHEET NO.:
	SAT	GUADALUPE	0915	46	052	


Plotted on: 11/7/2023

Design File name: ... \GeoPak\1277500_XS_231017.dgn

-100 -90 -80 -70 -60 -50 -40 -30 -20 -10 0 10 20 30 40 50 60 70 80 90 100

610
605
600
595
590
585
580
575
570
565

610
605
600
595
590
585
580
575
570
565



SCALE: H: 1" = 20'
V: 1" = 10'



SAN ANTONIO | AUSTIN | HOUSTON | FORT WORTH | DALLAS
2000 NW LOOP 410 | SAN ANTONIO, TX 78213 | 210.375.9000
TEXAS ENGINEERING FIRM #470 | TEXAS SURVEYING FIRM #10028800



It's real.



CROSS SECTIONS

STA 186+50.0000 R1 TO STA 186+50.0000 R1

CHK DGN:	FED. RD. DIV. NO. 6	STATE TEXAS	FEDERAL AID PROJECT NO.			HIGHWAY NO.
DWG:	DIST.	COUNTY	CONT. NO.	SECT. NO.	JOB NO.	SHEET NO.
CHK DWG:	SAT	GUADALUPE	0915	46	052	CORDOVA

Plotted on: 11/7/2023

Design File name: ... \GeoPak\1277500_XS_231017.dgn

-100 -90 -80 -70 -60 -50 -40 -30 -20 -10 0 10 20 30 40 50 60 70 80 90 100

610
605
600
595
590
585
580
575
570
565

610
605
600
595
590
585
580
575
570
565

PROP ROW

EX ROW

EX ROW

PROP ROW

EX WATER
EX WATER

EX WATER

STA 187+00.0000 R1

-100 -90 -80 -70 -60 -50 -40 -30 -20 -10 0 10 20 30 40 50 60 70 80 90 100

SCALE: H: 1" = 20'
V: 1" = 10'



SAN ANTONIO | AUSTIN | HOUSTON | FORT WORTH | DALLAS
2000 NW LOOP 410 | SAN ANTONIO, TX 78213 | 210.375.9000
TEXAS ENGINEERING FIRM #470 | TEXAS SURVEYING FIRM #10028800



It's real.



Texas Department of Transportation
©2023

CROSS SECTIONS

STA 187+00.0000 R1 TO STA 187+00.0000 R1

CHK DGN:	FED. RD. DIV. NO.	STATE	FEDERAL AID PROJECT NO.			HIGHWAY NO.
DWG:	6	TEXAS				CORDOVA
CHK DWG:	DIST.	COUNTY	CONT. NO.	SECT. NO.	JOB NO.	SHEET NO.
	SAT	GUADALUPE	0915	46	052	

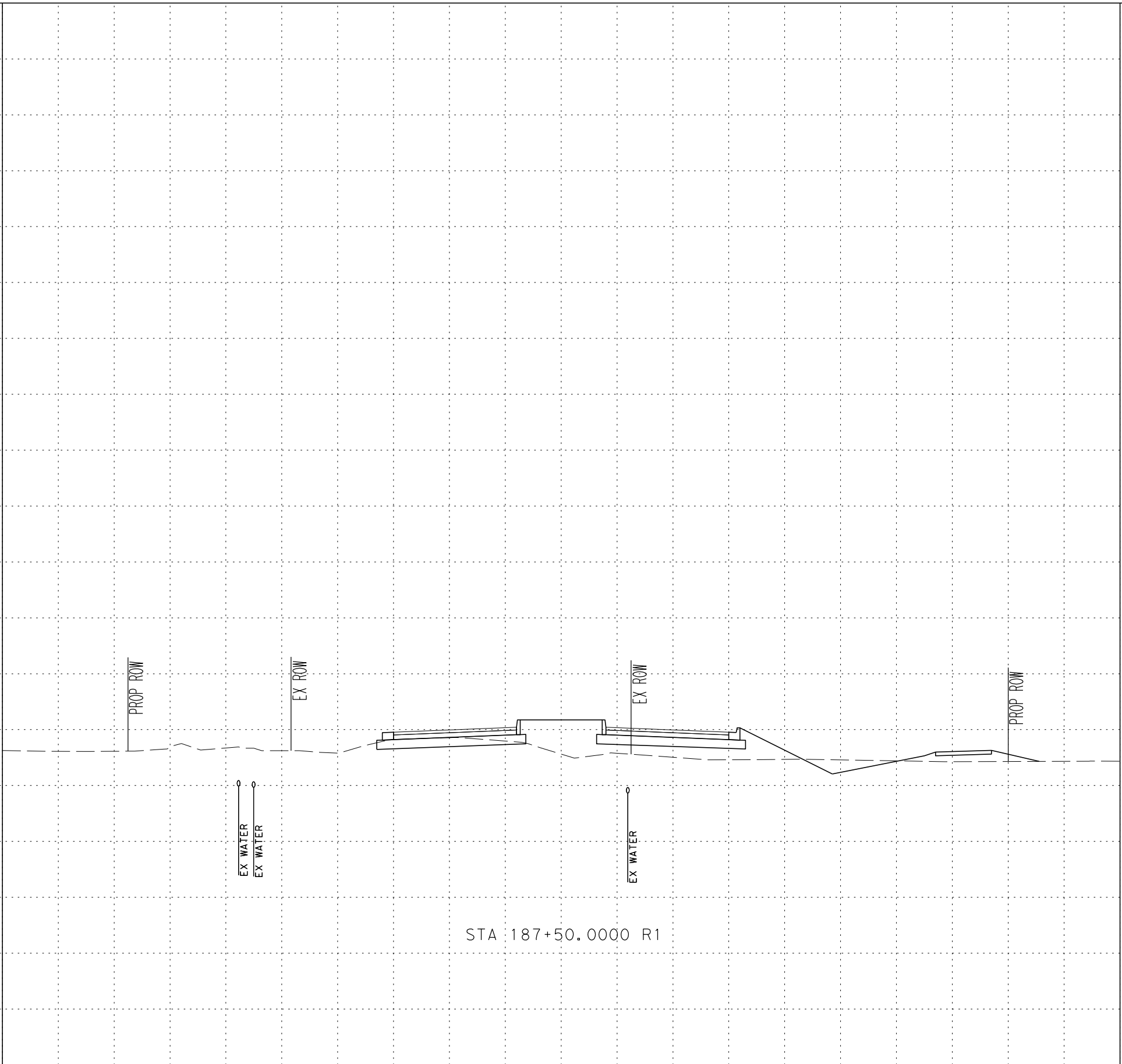
Plotted on: 11/7/2023

Design File name: ... \GeoPak\1277500_XS_231017.dgn

-100 -90 -80 -70 -60 -50 -40 -30 -20 -10 0 10 20 30 40 50 60 70 80 90 100

610
605
600
595
590
585
580
575
570
565

610
605
600
595
590
585
580
575
570
565



STA 187+50.0000 R1

SCALE: H: 1" = 20'
V: 1" = 10'



SAN ANTONIO | AUSTIN | HOUSTON | FORT WORTH | DALLAS
2000 NW LOOP 410 | SAN ANTONIO, TX 78213 | 210.375.9000
TEXAS ENGINEERING FIRM #470 | TEXAS SURVEYING FIRM #10028800



It's real.



Texas Department of Transportation
©2023

CROSS SECTIONS

STA 187+50.0000 R1 TO STA 187+50.0000 R1

CHK DGN:	FED. RD. DIV. NO.:	STATE:	FEDERAL AID PROJECT NO.:			HIGHWAY NO.:
DWG:	DIST.:	COUNTY:	CONT. NO.:	SECT. NO.:	JOB NO.:	SHEET NO.:
	SAT	GUADALUPE	0915	46	052	

Plotted on: 11/7/2023

Design File name: ... \GeoPak\1277500_XS_231017.dgn

-100 -90 -80 -70 -60 -50 -40 -30 -20 -10 0 10 20 30 40 50 60 70 80 90 100

610
605
600
595
590
585
580
575
570
565

610
605
600
595
590
585
580
575
570
565

PROP ROW

EX ROW

EX ROW

PROP ROW

EX WATER
EX WATER

EX WATER

STA 188+00.0000 R1

-100 -90 -80 -70 -60 -50 -40 -30 -20 -10 0 10 20 30 40 50 60 70 80 90 100

SCALE: H: 1" = 20'
V: 1" = 10'



SAN ANTONIO | AUSTIN | HOUSTON | FORT WORTH | DALLAS
2000 NW LOOP 410 | SAN ANTONIO, TX 78213 | 210.375.9000
TEXAS ENGINEERING FIRM #470 | TEXAS SURVEYING FIRM #10028800



It's real.



CROSS SECTIONS

STA 188+00.0000 R1 TO STA 188+00.0000 R1

CHK DGN:	FED. RD. DIV. NO.:	STATE:	FEDERAL AID PROJECT NO.:			HIGHWAY NO.:
DWG:	DIST.:	COUNTY:	CONT. NO.:	SECT. NO.:	JOB NO.:	SHEET NO.:
	6	TEXAS				CORDOVA
	SAT	GUADALUPE	0915	46	052	

Plotted on: 11/7/2023

Design File Name: ... \GeoPak\1277500_XS_231017.dgn

-100 -90 -80 -70 -60 -50 -40 -30 -20 -10 0 10 20 30 40 50 60 70 80 90 100

610
605
600
595
590
585
580
575
570
565

610
605
600
595
590
585
580
575
570
565

PROP ROW

EX WATER
EX WATER

EX ROW

EX WATER

EX ROW

PROP ROW

STA 188+50.0000 R1

SCALE: H: 1" = 20'
V: 1" = 10'

PAPE-DAWSON ENGINEERS

SAN ANTONIO | AUSTIN | HOUSTON | FORT WORTH | DALLAS
2000 NW LOOP 410 | SAN ANTONIO, TX 78213 | 210.375.9000
TEXAS ENGINEERING FIRM #470 | TEXAS SURVEYING FIRM #10028800



It's real.



Texas Department of Transportation
©2023

CROSS SECTIONS

STA 188+50.0000 R1 TO STA 188+50.0000 R1

CHK	DIV. NO.	STATE	FEDERAL AID PROJECT NO.			HIGHWAY NO.
CHK DGN:	6	TEXAS				CORDOVA
CHK	DIST.	COUNTY	CONT. NO.	SECT. NO.	JOB NO.	SHEET NO.
CHK DWG:	SAT	GUADALUPE	0915	46	052	

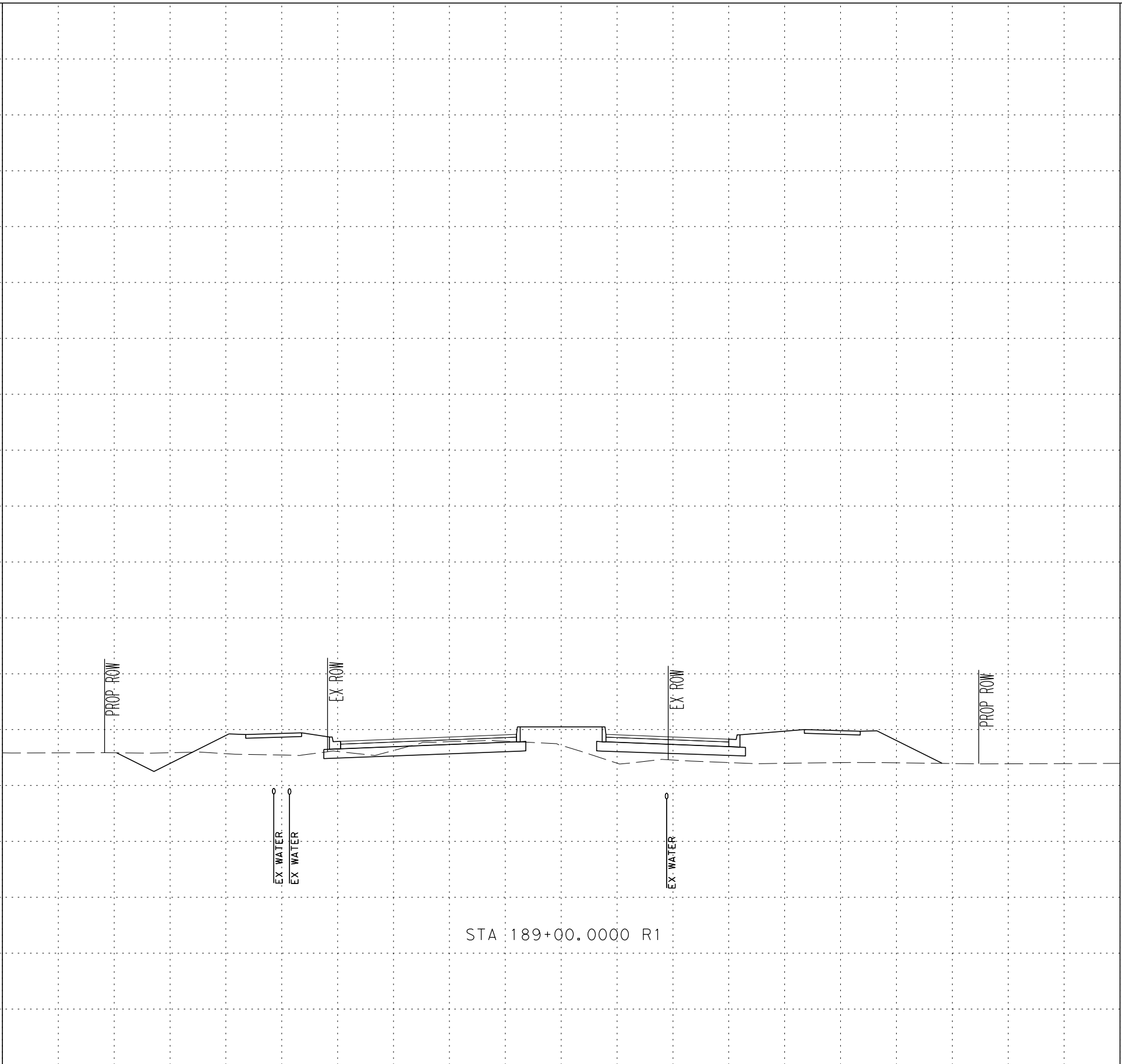
Plotted on: 11/7/2023

Design File name: ... \GeoPak\1277500_XS_231017.dgn

-100 -90 -80 -70 -60 -50 -40 -30 -20 -10 0 10 20 30 40 50 60 70 80 90 100

610
605
600
595
590
585
580
575
570
565

610
605
600
595
590
585
580
575
570
565



STA 189+00.0000 R1

SCALE: H: 1" = 20'
V: 1" = 10'



PAPE-DAWSON ENGINEERS
SAN ANTONIO | AUSTIN | HOUSTON | FORT WORTH | DALLAS
2000 NW LOOP 410 | SAN ANTONIO, TX 78213 | 210.375.9000
TEXAS ENGINEERING FIRM #470 | TEXAS SURVEYING FIRM #10028800



It's real.



©2023

CROSS SECTIONS

STA 189+00.0000 R1 TO STA 189+00.0000 R1

CHK DGN:	FED. RD. DIV. NO.	STATE	FEDERAL AID PROJECT NO.			HIGHWAY NO.
DWG:	6	TEXAS				CORDOVA
CHK DWG:	DIST.	COUNTY	CONT. NO.	SECT. NO.	JOB NO.	SHEET NO.
	SAT	GUADALUPE	0915	46	052	

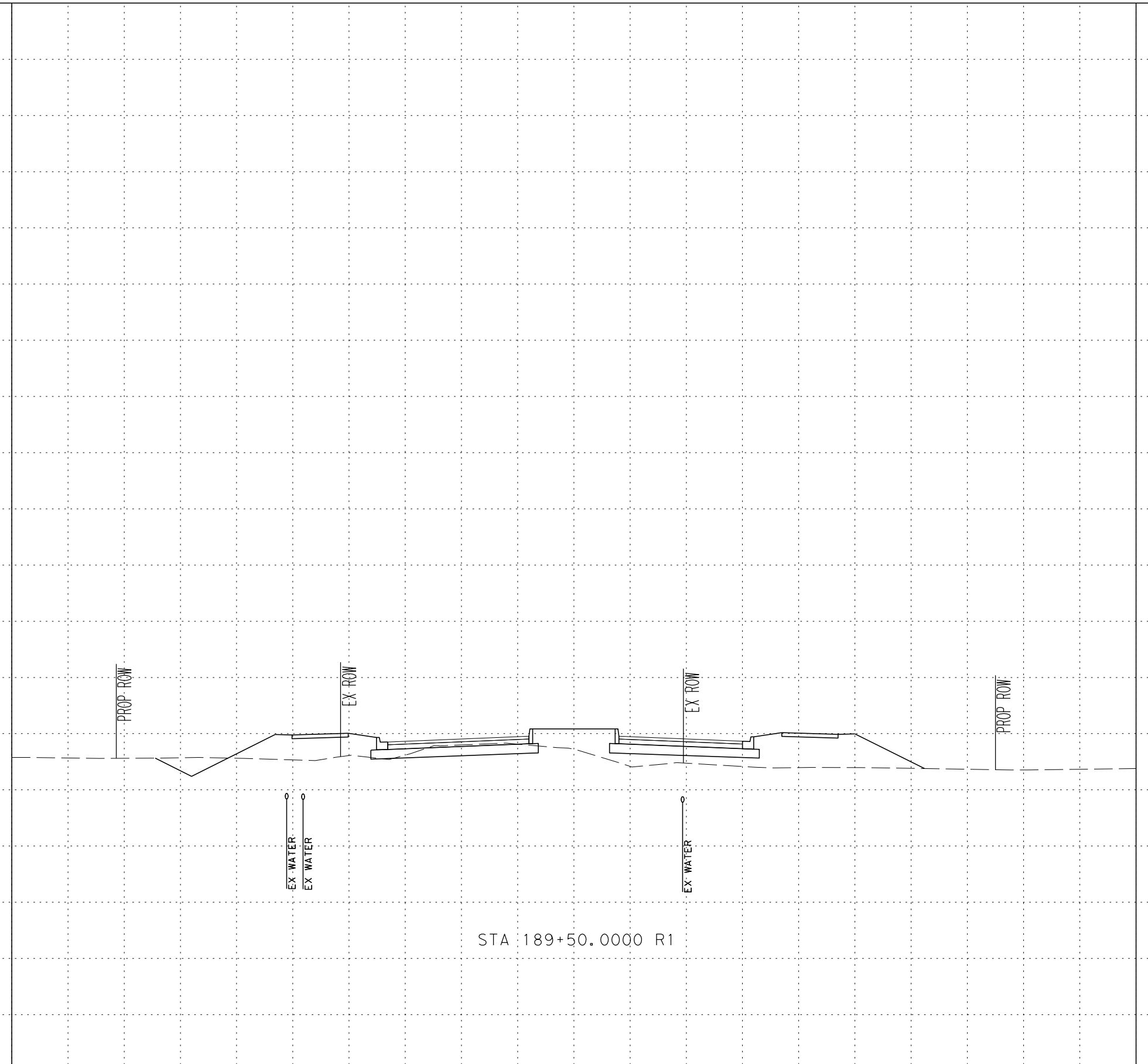
Plotted on: 11/7/2023

Design File name: ... \GeoPak\1277500_XS_231017.dgn

-100 -90 -80 -70 -60 -50 -40 -30 -20 -10 0 10 20 30 40 50 60 70 80 90 100

610
605
600
595
590
585
580
575
570
565

610
605
600
595
590
585
580
575
570
565



STA 189+50.0000 R1

SCALE: H: 1" = 20'
V: 1" = 10'

Pape-Dawson
ENGINEERS

SAN ANTONIO | AUSTIN | HOUSTON | FORT WORTH | DALLAS
2000 NW LOOP 410 | SAN ANTONIO, TX 78213 | 210.375.9000
TEXAS ENGINEERING FIRM #470 | TEXAS SURVEYING FIRM #10028800



It's real.

Texas Department of Transportation
©2023

CROSS SECTIONS

STA 189+50.0000 R1 TO STA 189+50.0000 R1

CHK DGN:	FED. RD. DIV. NO.:	STATE:	FEDERAL AID PROJECT NO.:			HIGHWAY NO.:
DWG:	DIST.:	COUNTY:	CONT. NO.:	SECT. NO.:	JOB NO.:	SHEET NO.:
	SAT	GUADALUPE	0915	46	052	

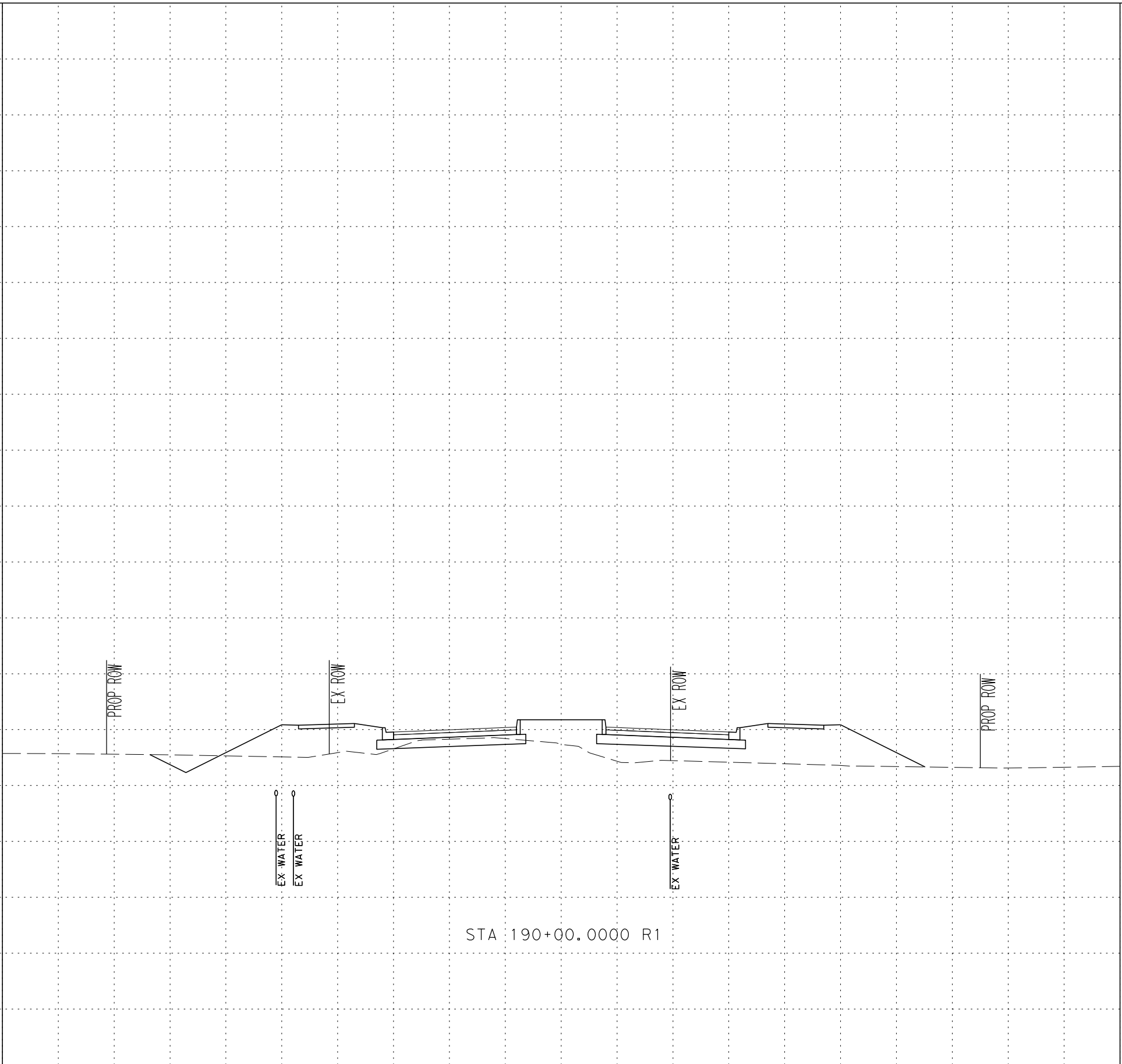
Plotted on: 11/7/2023

Design File name: ... \GeoPak\1277500_XS_231017.dgn

-100 -90 -80 -70 -60 -50 -40 -30 -20 -10 0 10 20 30 40 50 60 70 80 90 100

610
605
600
595
590
585
580
575
570
565

610
605
600
595
590
585
580
575
570
565



STA 190+00.0000 R1

SCALE: H: 1" = 20'
V: 1" = 10'



SAN ANTONIO | AUSTIN | HOUSTON | FORT WORTH | DALLAS
 2000 NW LOOP 410 | SAN ANTONIO, TX 78213 | 210.375.9000
 TEXAS ENGINEERING FIRM #470 | TEXAS SURVEYING FIRM #10028800



It's real.



CROSS SECTIONS

STA 190+00.0000 R1 TO STA 190+00.0000 R1

CHK DGN:	FED. RD. DIV. NO.	STATE	FEDERAL AID PROJECT NO.			HIGHWAY NO.
DWG:	6	TEXAS				CORDOVA
CHK DWG:	DIST.	COUNTY	CONT. NO.	SECT. NO.	JOB NO.	SHEET NO.
	SAT	GUADALUPE	0915	46	052	

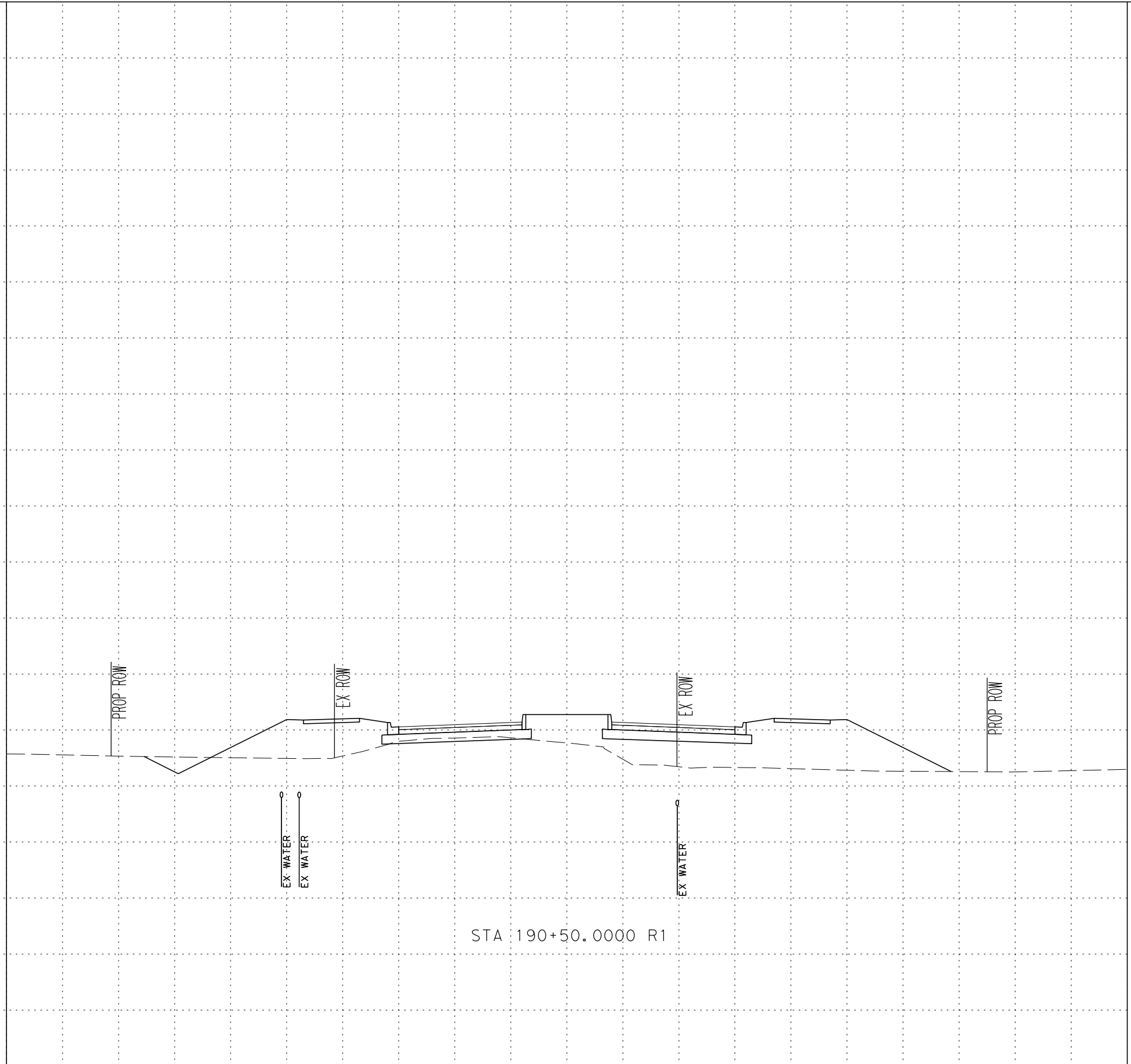
Plotted on: 11/7/2023

Design File name: ... \GeoPak\1277500_XS_231017.dgn

-100 -90 -80 -70 -60 -50 -40 -30 -20 -10 0 10 20 30 40 50 60 70 80 90 100

610
605
600
595
590
585
580
575
570
565

610
605
600
595
590
585
580
575
570
565



STA 190+50.0000 R1

SCALE: H: 1" = 20'
V: 1" = 10'

PAPE-DAWSON ENGINEERS

SAN ANTONIO | AUSTIN | HOUSTON | FORT WORTH | DALLAS
2000 NW LOOP 410 | SAN ANTONIO, TX 78213 | 210.375.9000
TEXAS ENGINEERING FIRM #470 | TEXAS SURVEYING FIRM #10028800



It's real.



 Texas Department of Transportation
©2023

CROSS SECTIONS

STA 190+50.0000 R1 TO STA 190+50.0000 R1

CHK DGN:	FED. RD. DIV. NO.:	STATE:	FEDERAL AID PROJECT NO.:			HIGHWAY NO.:
DWG:	6	TEXAS				CORDOVA
CHK DWG:	DIST.:	COUNTY:	CONT. NO.:	SECT. NO.:	JOB NO.:	SHEET NO.:
	SAT	GUADALUPE	0915	46	052	

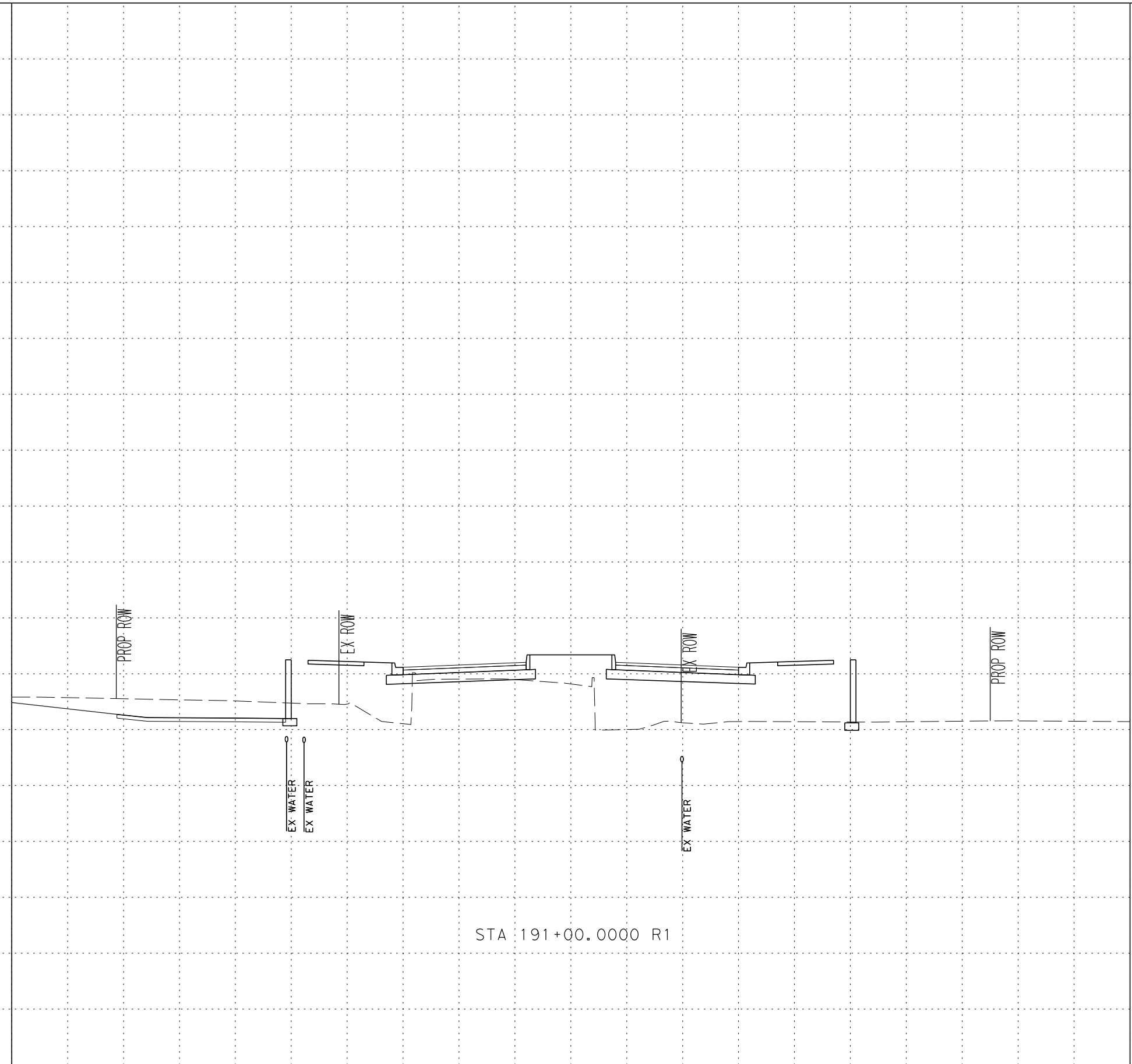
Plotted on: 11/7/2023

Design File name: ... \GeoPak\1277500_XS_231017.dgn

-100 -90 -80 -70 -60 -50 -40 -30 -20 -10 0 10 20 30 40 50 60 70 80 90 100

610
605
600
595
590
585
580
575
570
565
560

610
605
600
595
590
585
580
575
570
565
560



STA 191+00.0000 R1

SCALE: H: 1" = 20'
V: 1" = 10'



SAN ANTONIO | AUSTIN | HOUSTON | FORT WORTH | DALLAS
2000 NW LOOP 410 | SAN ANTONIO, TX 78213 | 210.375.9000
TEXAS ENGINEERING FIRM #470 | TEXAS SURVEYING FIRM #10028800



It's real.



CROSS SECTIONS

STA 191+00.0000 R1 TO STA 191+00.0000 R1

CHK DGN:	FED. RD. DIV. NO.:	STATE:	FEDERAL AID PROJECT NO.:			HIGHWAY NO.:
DWG:	DIST.:	COUNTY:	CONT. NO.:	SECT. NO.:	JOB NO.:	SHEET NO.:
	SAT	GUADALUPE	0915	46	052	

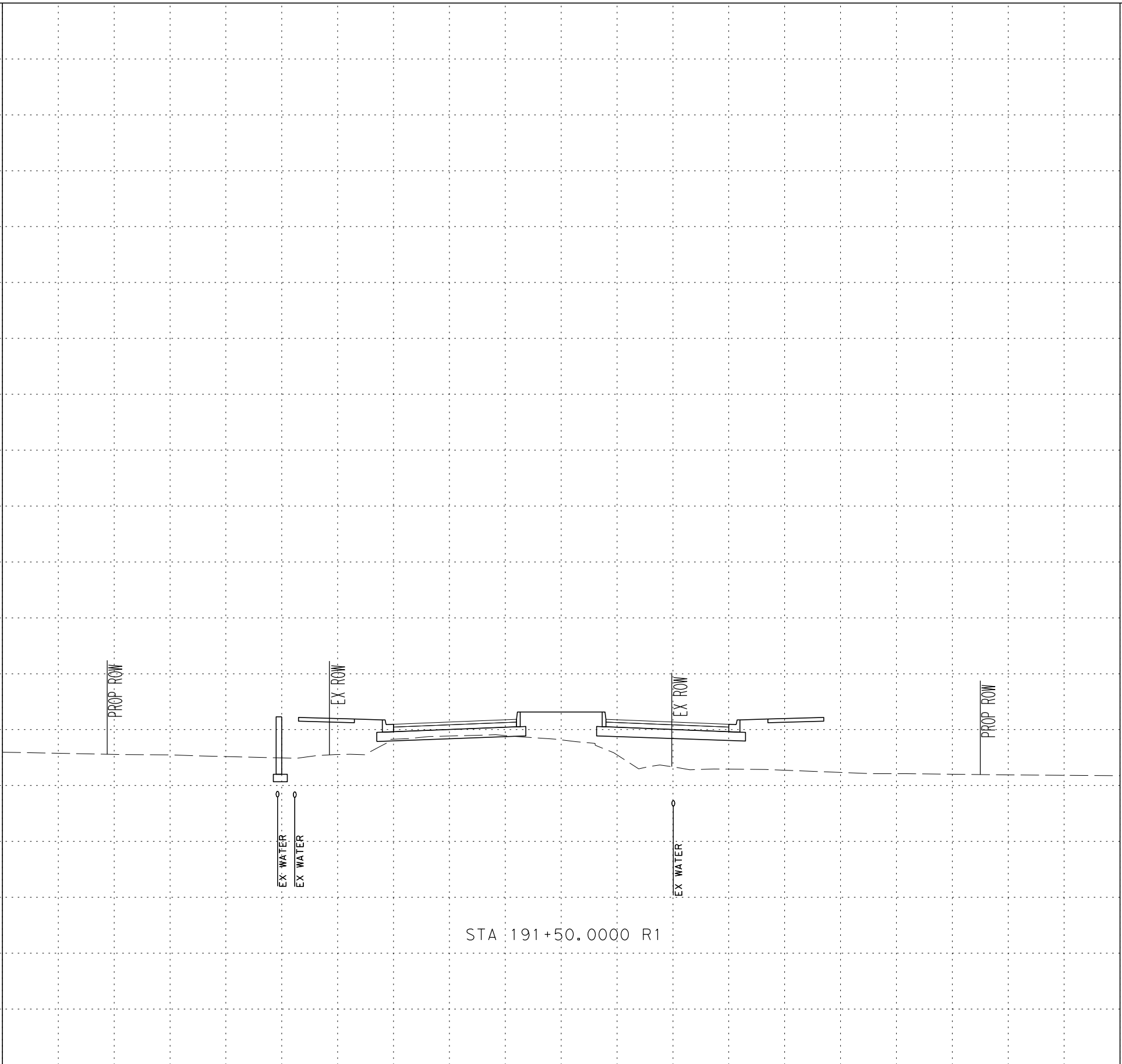
Plotted on: 11/7/2023

Design File name: ... \GeoPak\1277500_XS_231017.dgn

-100 -90 -80 -70 -60 -50 -40 -30 -20 -10 0 10 20 30 40 50 60 70 80 90 100

610
605
600
595
590
585
580
575
570
565

610
605
600
595
590
585
580
575
570
565



STA 191+50.0000 R1

SCALE: H: 1" = 20'
V: 1" = 10'



SAN ANTONIO | AUSTIN | HOUSTON | FORT WORTH | DALLAS
 2000 NW LOOP 410 | SAN ANTONIO, TX 78213 | 210.375.9000
 TEXAS ENGINEERING FIRM #470 | TEXAS SURVEYING FIRM #10028800



It's real.



Texas Department of Transportation
 ©2023

CROSS SECTIONS

STA 191+50.0000 R1 TO STA 191+50.0000 R1

CHK DGN:	FED. RD. DIV. NO.	STATE	FEDERAL AID PROJECT NO.			HIGHWAY NO.
DWG:	6	TEXAS				CORDOVA
CHK DWG:	DIST.	COUNTY	CONT. NO.	SECT. NO.	JOB NO.	SHEET NO.
	SAT	GUADALUPE	0915	46	052	

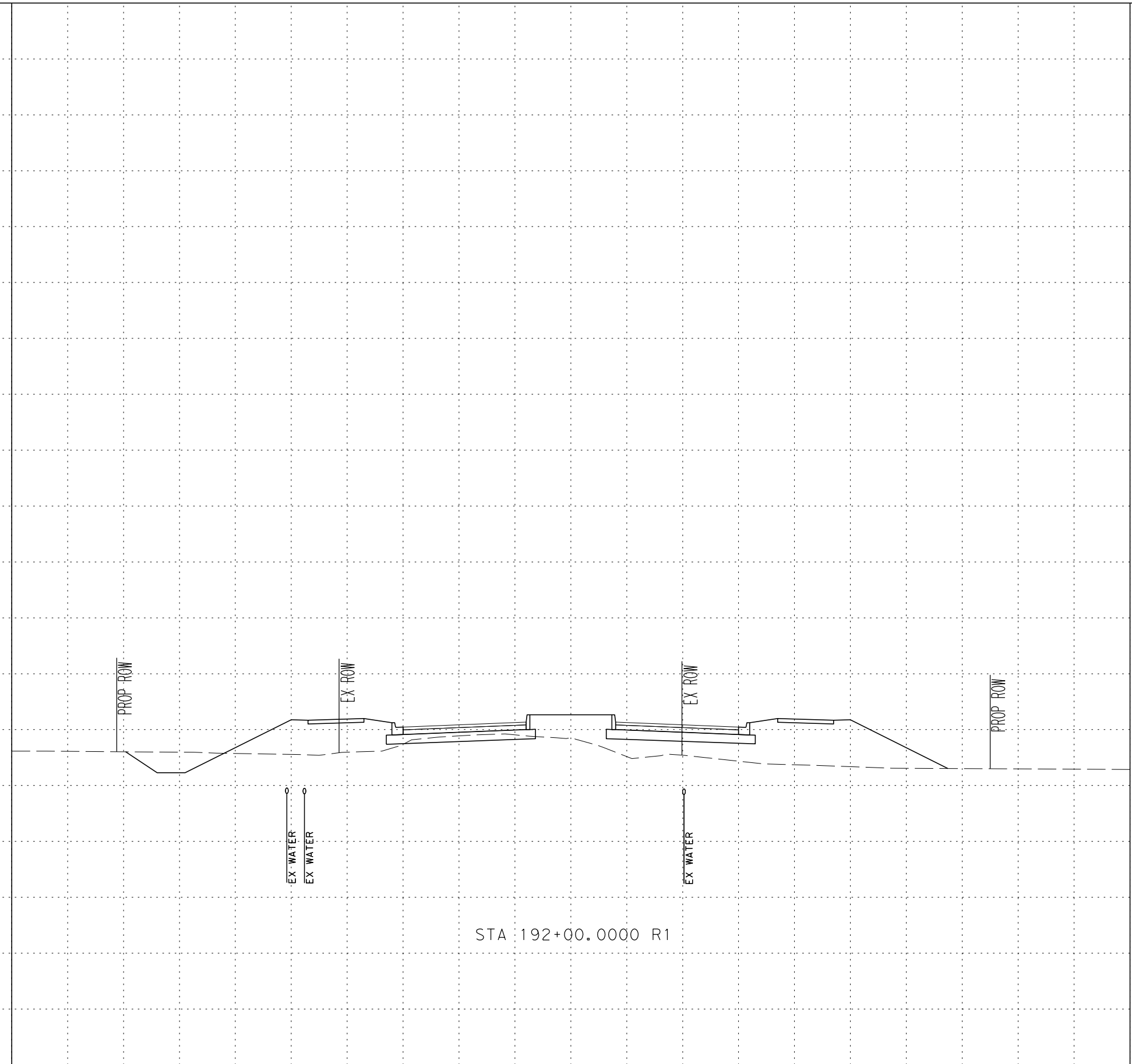
Plotted on: 11/7/2023

Design File name: ... \GeoPak\1277500_XS_231017.dgn

-100 -90 -80 -70 -60 -50 -40 -30 -20 -10 0 10 20 30 40 50 60 70 80 90 100

610
605
600
595
590
585
580
575
570
565

610
605
600
595
590
585
580
575
570
565



STA 192+00.0000 R1

SCALE: H: 1" = 20'
V: 1" = 10'

Pape-Dawson
ENGINEERS

SAN ANTONIO | AUSTIN | HOUSTON | FORT WORTH | DALLAS
2000 NW LOOP 410 | SAN ANTONIO, TX 78213 | 210.375.9000
TEXAS ENGINEERING FIRM #470 | TEXAS SURVEYING FIRM #10028800



It's real.

Texas Department of Transportation
©2023

CROSS SECTIONS

STA 192+00.0000 R1 TO STA 192+00.0000 R1

CHK	FED. RD.	STATE	FEDERAL AID PROJECT NO.			HIGHWAY NO.
DGN:	6	TEXAS				CORDOVA
DWG:	DIST.	COUNTY	CONT. NO.	SECT. NO.	JOB NO.	SHEET NO.
CHK	SAT	GUADALUPE	0915	46	052	

Plotted on: 11/7/2023

Design File name: ...GeoPak\1277500_XS_231017.dgn

-100 -90 -80 -70 -60 -50 -40 -30 -20 -10 0 10 20 30 40 50 60 70 80 90 100

610
605
600
595
590
585
580
575
570
565

610
605
600
595
590
585
580
575
570
565

PROP ROW

EX ROW

EX ROW

PROP ROW

EX WATER

EX WATER

EX WATER

STA 192+50.0000 R1

-100 -90 -80 -70 -60 -50 -40 -30 -20 -10 0 10 20 30 40 50 60 70 80 90 100

SCALE: H: 1" = 20'
V: 1" = 10'

**Pape-Dawson
ENGINEERS**

SAN ANTONIO | AUSTIN | HOUSTON | FORT WORTH | DALLAS
2000 NW LOOP 410 | SAN ANTONIO, TX 78213 | 210.375.9000
TEXAS ENGINEERING FIRM #470 | TEXAS SURVEYING FIRM #10028800



It's real.



Texas Department of Transportation
©2023

CROSS SECTIONS

STA 192+50.0000 R1 TO STA 192+50.0000 R1

CHK DGN:	FED. RD. DIV. NO. 6	STATE TEXAS	FEDERAL AID PROJECT NO.			HIGHWAY NO.
DWG:	DIST.	COUNTY	CONT. NO.	SECT. NO.	JOB NO.	CORDOVA
CHK DWG:	SAT	GUADALUPE	0915	46	052	SHEET NO.

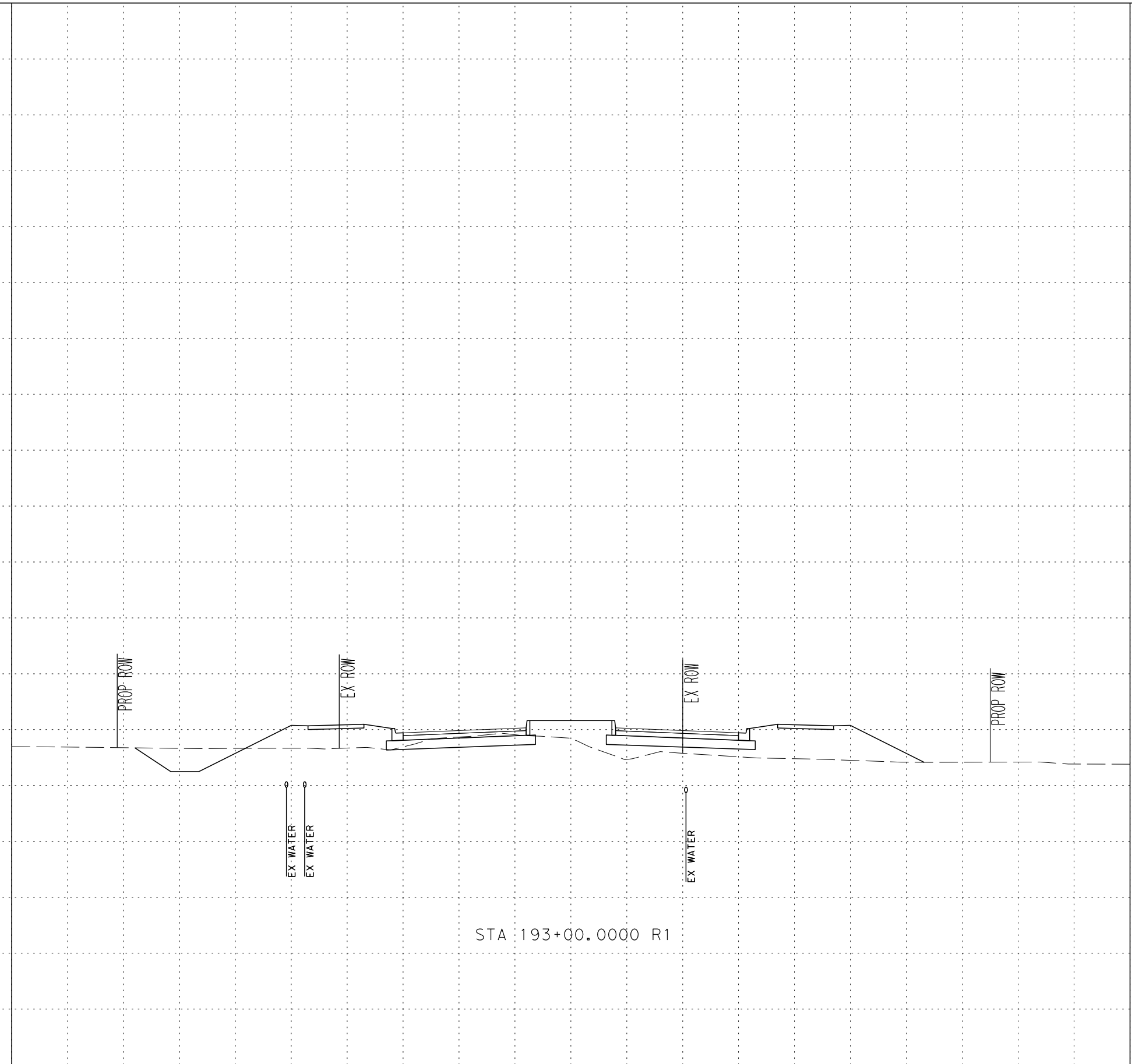
Plotted on: 11/7/2023

Design File name: ... \GeoPak\1277500_XS_231017.dgn

-100 -90 -80 -70 -60 -50 -40 -30 -20 -10 0 10 20 30 40 50 60 70 80 90 100

610
605
600
595
590
585
580
575
570
565

610
605
600
595
590
585
580
575
570
565



STA 193+00.0000 R1

SCALE: H: 1" = 20'
V: 1" = 10'



SAN ANTONIO | AUSTIN | HOUSTON | FORT WORTH | DALLAS
2000 NW LOOP 410 | SAN ANTONIO, TX 78213 | 210.375.9000
TEXAS ENGINEERING FIRM #470 | TEXAS SURVEYING FIRM #10028800



It's real.



CROSS SECTIONS

STA 193+00.0000 R1 TO STA 193+00.0000 R1

CHK	FED. RD.	STATE	FEDERAL AID PROJECT NO.			HIGHWAY NO.
DGN:	6	TEXAS				CORDOVA
DWG:	DIST.	COUNTY	CONT. NO.	SECT. NO.	JOB NO.	SHEET NO.
CHK	SAT	GUADALUPE	0915	46	052	

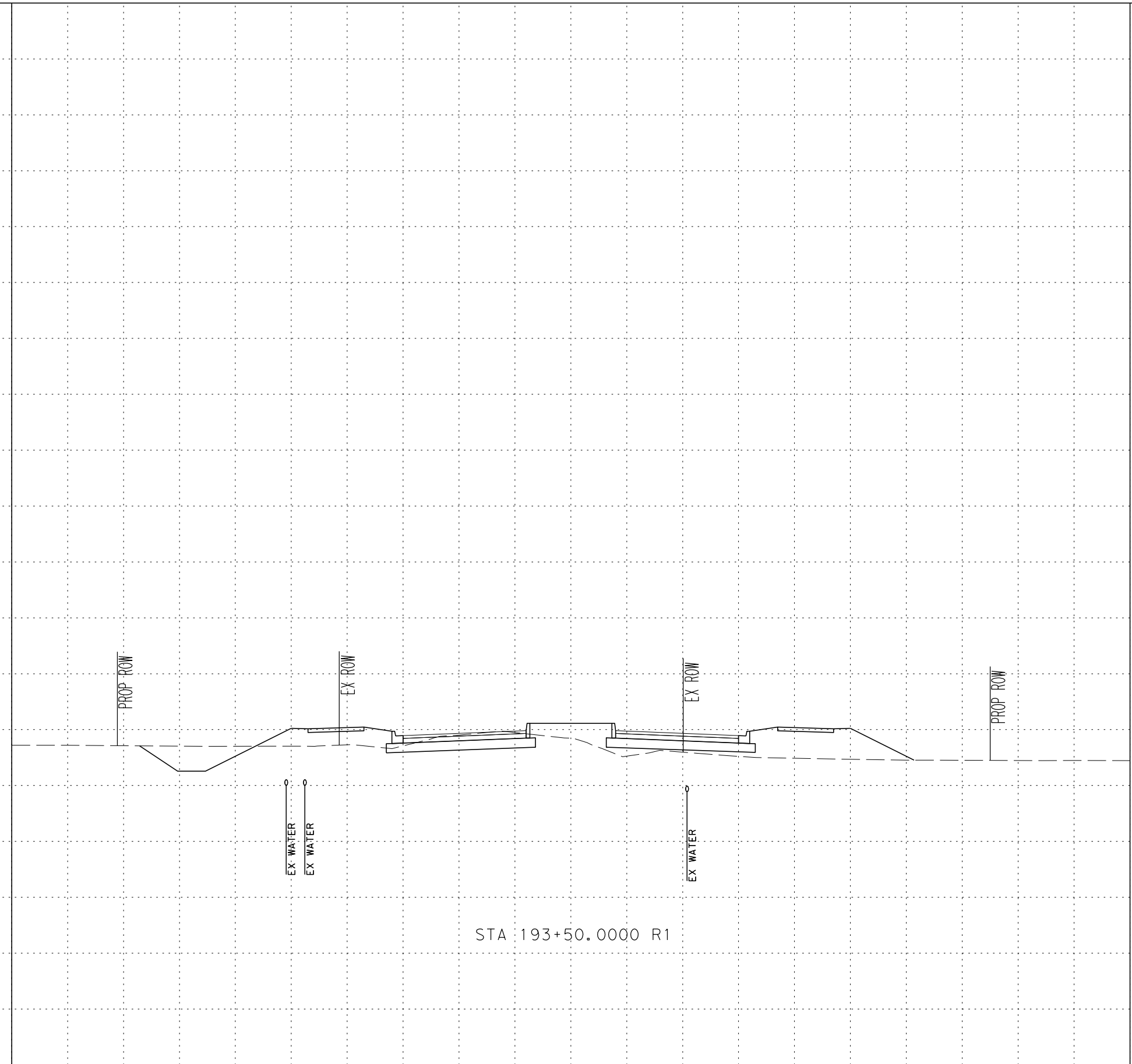
Plotted on: 11/7/2023

Design File name: ... \GeoPak\1277500_XS_231017.dgn

-100 -90 -80 -70 -60 -50 -40 -30 -20 -10 0 10 20 30 40 50 60 70 80 90 100

610
605
600
595
590
585
580
575
570
565

610
605
600
595
590
585
580
575
570
565



STA 193+50.0000 R1

SCALE: H: 1" = 20'
V: 1" = 10'



SAN ANTONIO | AUSTIN | HOUSTON | FORT WORTH | DALLAS
2000 NW LOOP 410 | SAN ANTONIO, TX 78213 | 210.375.9000
TEXAS ENGINEERING FIRM #470 | TEXAS SURVEYING FIRM #10028800



It's real.



CROSS SECTIONS

STA 193+50.0000 R1 TO STA 193+50.0000 R1

CHK	FED. RD. DIV. NO.	STATE	FEDERAL AID PROJECT NO.			HIGHWAY NO.
DGN:	6	TEXAS				CORDOVA
DWG:	DIST.	COUNTY	CONT. NO.	SECT. NO.	JOB NO.	SHEET NO.
DWG:	SAT	GUADALUPE	0915	46	052	

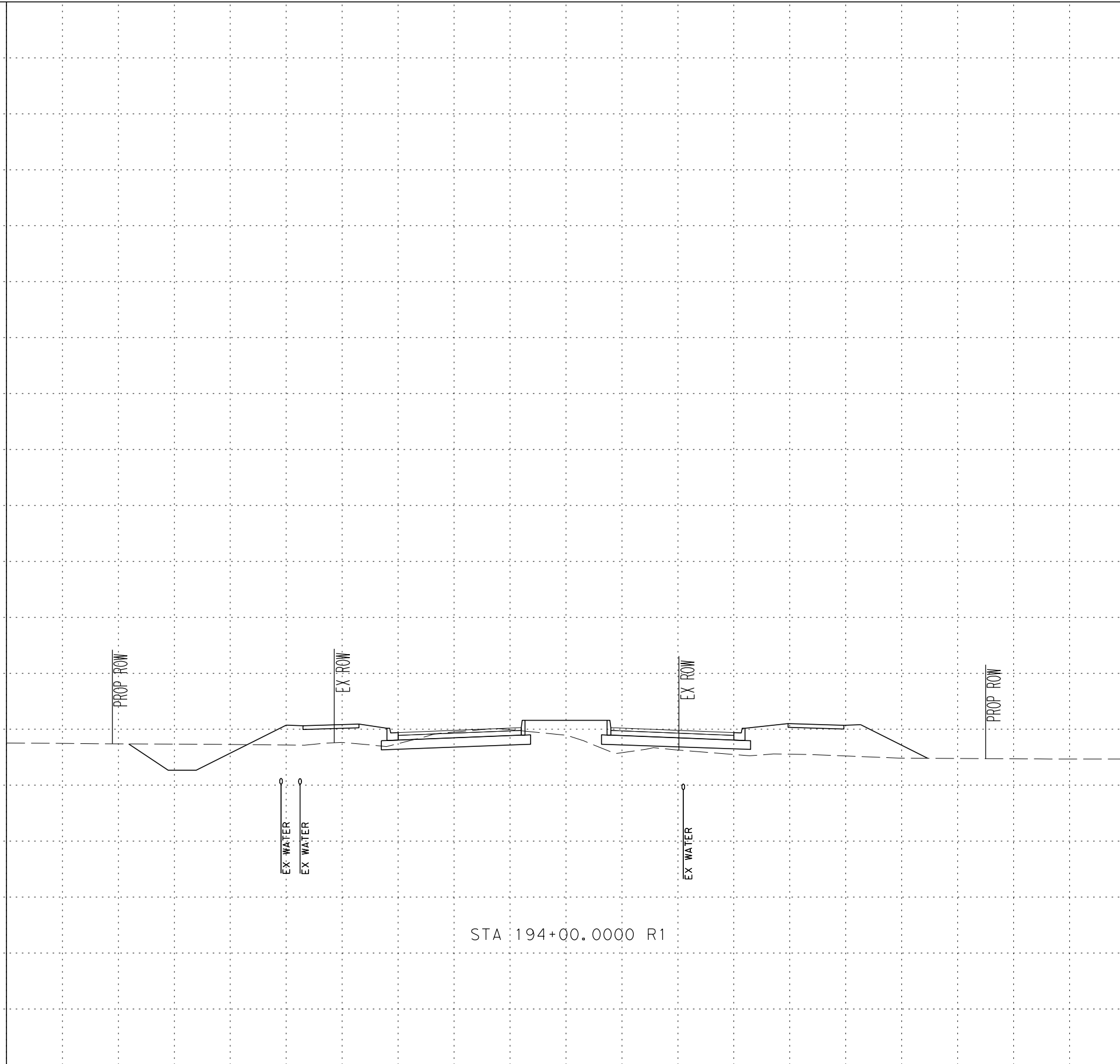
Plotted on: 11/7/2023

Design File name: ... \GeoPak\1277500_XS_231017.dgn

-100 -90 -80 -70 -60 -50 -40 -30 -20 -10 0 10 20 30 40 50 60 70 80 90 100

610
605
600
595
590
585
580
575
570
565

610
605
600
595
590
585
580
575
570
565



STA 194+00.0000 R1

SCALE: H: 1" = 20'
V: 1" = 10'

Pape-Dawson
ENGINEERS

SAN ANTONIO | AUSTIN | HOUSTON | FORT WORTH | DALLAS
2000 NW LOOP 410 | SAN ANTONIO, TX 78213 | 210.375.9000
TEXAS ENGINEERING FIRM #470 | TEXAS SURVEYING FIRM #10028800



It's real.

Texas Department of Transportation
©2023

CROSS SECTIONS

STA 194+00.0000 R1 TO STA 194+00.0000 R1

CHK DGN:	FED. RD. DIV. NO.	STATE	FEDERAL AID PROJECT NO.			HIGHWAY NO.
DWG:	6	TEXAS				CORDOVA
CHK DWG:	DIST.	COUNTY	CONT. NO.	SECT. NO.	JOB NO.	SHEET NO.
	SAT	GUADALUPE	0915	46	052	

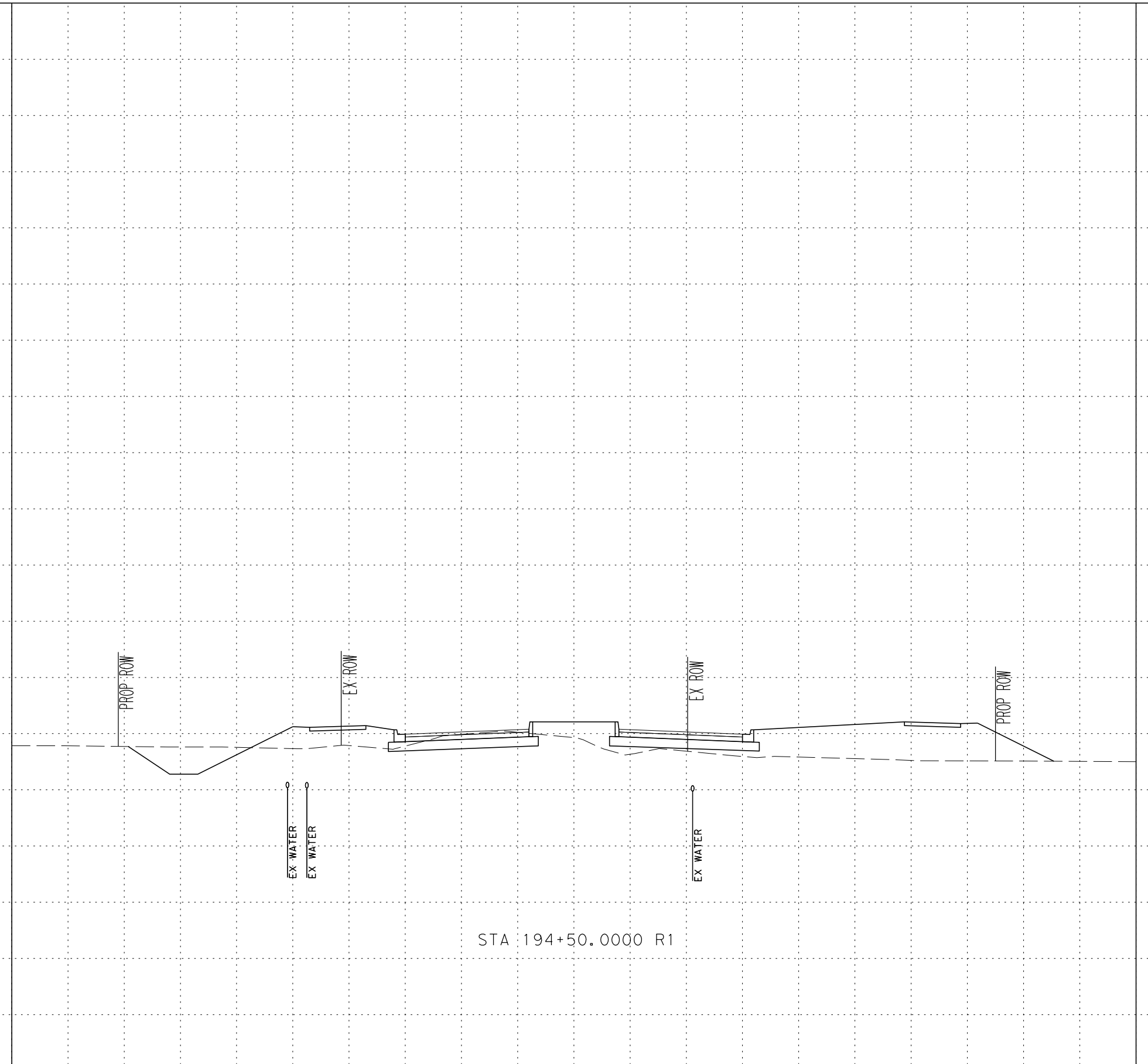
Plotted on: 11/7/2023

Design File name: ... \GeoPak\1277500_XS_231017.dgn

-100 -90 -80 -70 -60 -50 -40 -30 -20 -10 0 10 20 30 40 50 60 70 80 90 100

610
605
600
595
590
585
580
575
570
565

610
605
600
595
590
585
580
575
570
565



STA 194+50.0000 R1

SCALE: H: 1" = 20'
V: 1" = 10'



SAN ANTONIO | AUSTIN | HOUSTON | FORT WORTH | DALLAS
2000 NW LOOP 410 | SAN ANTONIO, TX 78213 | 210.375.9000
TEXAS ENGINEERING FIRM #470 | TEXAS SURVEYING FIRM #10028800



It's real.



Texas Department of Transportation
©2023

CROSS SECTIONS

STA 194+50.0000 R1 TO STA 194+50.0000 R1

CHK	DIV. NO.	STATE	FEDERAL AID PROJECT NO.			HIGHWAY NO.
DGN:	6	TEXAS				CORDOVA
DWG:	DIST.	COUNTY	CONT. NO.	SECT. NO.	JOB NO.	SHEET NO.
DWG:	SAT	GUADALUPE	0915	46	052	

Plotted on: 11/7/2023

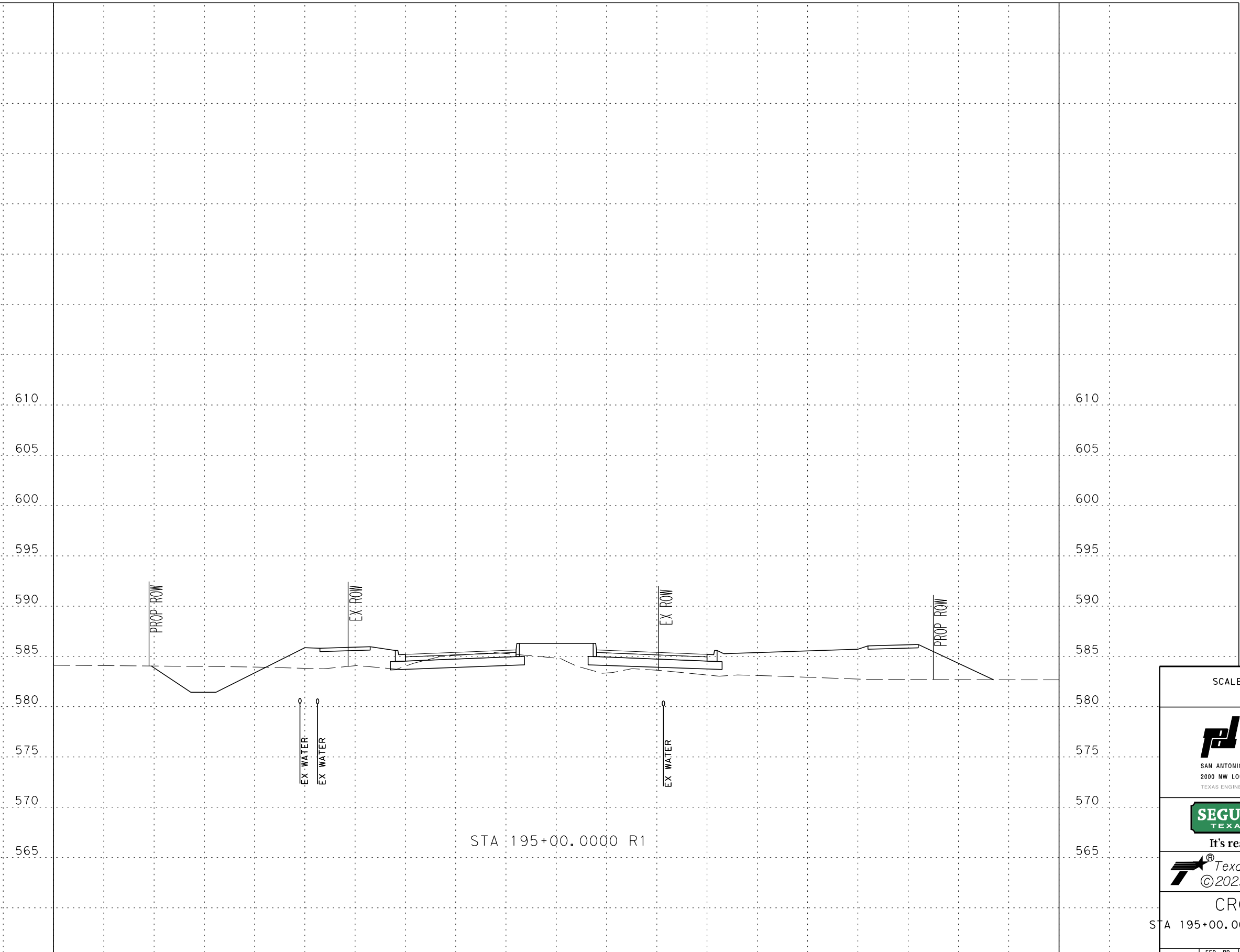
Design File name: ... \GeoPak\1277500_XS_231017.dgn

-100 -90 -80 -70 -60 -50 -40 -30 -20 -10 0 10 20 30 40 50 60 70 80 90 100

610
605
600
595
590
585
580
575
570
565

610
605
600
595
590
585
580
575
570
565

-100 -90 -80 -70 -60 -50 -40 -30 -20 -10 0 10 20 30 40 50 60 70 80 90 100



STA 195+00.0000 R1

SCALE: H: 1" = 20'
V: 1" = 10'



SAN ANTONIO | AUSTIN | HOUSTON | FORT WORTH | DALLAS
2000 NW LOOP 410 | SAN ANTONIO, TX 78213 | 210.375.9000
TEXAS ENGINEERING FIRM #470 | TEXAS SURVEYING FIRM #10028800



It's real.



CROSS SECTIONS

STA 195+00.0000 R1 TO STA 195+00.0000 R1

CHK DGN:	FED. RD. DIV. NO.:	STATE:	FEDERAL AID PROJECT NO.:			HIGHWAY NO.:
DWG:	DIST.:	COUNTY:	CONT. NO.:	SECT. NO.:	JOB NO.:	SHEET NO.:
	6	TEXAS				CORDOVA
			0915	46	052	


Plotted on: 11/7/2023

Design File name: ... \GeoPak\1277500_XS_231017.dgn

-100 -90 -80 -70 -60 -50 -40 -30 -20 -10 0 10 20 30 40 50 60 70 80 90 100

610
605
600
595
590
585
580
575
570
565

610
605
600
595
590
585
580
575
570
565



STA 195+50.0000 R1

SCALE: H: 1" = 20'
V: 1" = 10'



SAN ANTONIO | AUSTIN | HOUSTON | FORT WORTH | DALLAS
2000 NW LOOP 410 | SAN ANTONIO, TX 78213 | 210.375.9000
TEXAS ENGINEERING FIRM #470 | TEXAS SURVEYING FIRM #10028800



It's real.



CROSS SECTIONS

STA 195+50.0000 R1 TO STA 195+50.0000 R1

CHK DGN:	FED. RD. DIV. NO.	STATE	FEDERAL AID PROJECT NO.			HIGHWAY NO.
DWG:	6	TEXAS				CORDOVA
CHK DWG:	DIST.	COUNTY	CONT. NO.	SECT. NO.	JOB NO.	SHEET NO.
	SAT	GUADALUPE	0915	46	052	


Plotted on: 11/7/2023

Design File name: ... \GeoPak\1277500_XS_231017.dgn

-100 -90 -80 -70 -60 -50 -40 -30 -20 -10 0 10 20 30 40 50 60 70 80 90 100

610
605
600
595
590
585
580
575
570
565

610
605
600
595
590
585
580
575
570
565



STA 196+00.0000 R1

SCALE: H: 1" = 20'
V: 1" = 10'



PAPE-DAWSON ENGINEERS
SAN ANTONIO | AUSTIN | HOUSTON | FORT WORTH | DALLAS
2000 NW LOOP 410 | SAN ANTONIO, TX 78213 | 210.375.9000
TEXAS ENGINEERING FIRM #470 | TEXAS SURVEYING FIRM #10028800



It's real.



©2023

CROSS SECTIONS

STA 196+00.0000 R1 TO STA 196+00.0000 R1

CHK DGN:	FED. RD. DIV. NO.	STATE	FEDERAL AID PROJECT NO.			HIGHWAY NO.
DWG:	6	TEXAS				CORDOVA
CHK DWG:	DIST.	COUNTY	CONT. NO.	SECT. NO.	JOB NO.	SHEET NO.
	SAT	GUADALUPE	0915	46	052	

Plotted on: 11/7/2023

Design File name: ... \GeoPak\1277500_XS_231017.dgn

-100 -90 -80 -70 -60 -50 -40 -30 -20 -10 0 10 20 30 40 50 60 70 80 90 100

610
605
600
595
590
585
580
575
570
565

610
605
600
595
590
585
580
575
570
565

PROP ROW

EX ROW

EX ROW

PROP ROW

EX WATER
EX WATER

EX WATER

STA 196+50.0000 R1

-100 -90 -80 -70 -60 -50 -40 -30 -20 -10 0 10 20 30 40 50 60 70 80 90 100

SCALE: H: 1" = 20'
V: 1" = 10'

Pape-Dawson
ENGINEERS

SAN ANTONIO | AUSTIN | HOUSTON | FORT WORTH | DALLAS
2000 NW LOOP 410 | SAN ANTONIO, TX 78213 | 210.375.9000
TEXAS ENGINEERING FIRM #470 | TEXAS SURVEYING FIRM #10028800



It's real.

Texas Department of Transportation
©2023

CROSS SECTIONS

STA 196+50.0000 R1 TO STA 196+50.0000 R1

CHK DGN:	FED. RD. DIV. NO.	STATE	FEDERAL AID PROJECT NO.			HIGHWAY NO.
DWG:	6	TEXAS				CORDOVA
CHK DWG:	DIST.	COUNTY	CONT. NO.	SECT. NO.	JOB NO.	SHEET NO.
	SAT	GUADALUPE	0915	46	052	

Plotted on: 11/7/2023

Design File name: ... \GeoPak\1277500_XS_231017.dgn

-100 -90 -80 -70 -60 -50 -40 -30 -20 -10 0 10 20 30 40 50 60 70 80 90 100

610
605
600
595
590
585
580
575
570
565

610
605
600
595
590
585
580
575
570
565

PROP ROW

EX ROW

EX ROW

PROP ROW

EX WATER
EX WATER

EX WATER

STA 197+00.0000 R1

-100 -90 -80 -70 -60 -50 -40 -30 -20 -10 0 10 20 30 40 50 60 70 80 90 100

SCALE: H: 1" = 20'
V: 1" = 10'

**Pape-Dawson
ENGINEERS**

SAN ANTONIO | AUSTIN | HOUSTON | FORT WORTH | DALLAS
2000 NW LOOP 410 | SAN ANTONIO, TX 78213 | 210.375.9000
TEXAS ENGINEERING FIRM #470 | TEXAS SURVEYING FIRM #10028800



It's real.

Texas Department of Transportation
©2023

CROSS SECTIONS

STA 197+00.0000 R1 TO STA 197+00.0000 R1

CHK DCN:	FED. RD. DIV. NO.	STATE	FEDERAL AID PROJECT NO.			HIGHWAY NO.
DWG:	6	TEXAS				CORDOVA
CHK DWG:	DIST.	COUNTY	CONT. NO.	SECT. NO.	JOB NO.	SHEET NO.
	SAT	GUADALUPE	0915	46	052	

Plotted on: 11/7/2023

Design File name: ... \GeoPak\1277500_XS_231017.dgn

-100 -90 -80 -70 -60 -50 -40 -30 -20 -10 0 10 20 30 40 50 60 70 80 90 100

610
605
600
595
590
585
580
575
570
565

610
605
600
595
590
585
580
575
570
565

PROP ROW

EX ROW

EX ROW

PROP ROW

EX WATER
EX WATER

EX WATER

STA 197+50.0000 R1

SCALE: H: 1" = 20'
V: 1" = 10'

**Pape-Dawson
ENGINEERS**

SAN ANTONIO | AUSTIN | HOUSTON | FORT WORTH | DALLAS
2000 NW LOOP 410 | SAN ANTONIO, TX 78213 | 210.375.9000
TEXAS ENGINEERING FIRM #470 | TEXAS SURVEYING FIRM #10028800



It's real.

Texas Department of Transportation
©2023

CROSS SECTIONS

STA 197+50.0000 R1 TO STA 197+50.0000 R1

CHK DGN:	FED. RD. DIV. NO.	STATE	FEDERAL AID PROJECT NO.			HIGHWAY NO.
DWG:	6	TEXAS				CORDOVA
CHK DWG:	DIST.	COUNTY	CONT. NO.	SECT. NO.	JOB NO.	SHEET NO.
	SAT	GUADALUPE	0915	46	052	

Plotted on: 11/7/2023

Design File name: ...GeoPak\1277500_XS_231017.dgn

-100 -90 -80 -70 -60 -50 -40 -30 -20 -10 0 10 20 30 40 50 60 70 80 90 100

610
605
600
595
590
585
580
575
570
565

610
605
600
595
590
585
580
575
570
565

PROP ROW

EX WATER
EX WATER

EX ROW

EX WATER

EX ROW

PROP ROW

STA 198+00.0000 R1

-100 -90 -80 -70 -60 -50 -40 -30 -20 -10 0 10 20 30 40 50 60 70 80 90 100

SCALE: H: 1" = 20'
V: 1" = 10'



SAN ANTONIO | AUSTIN | HOUSTON | FORT WORTH | DALLAS
2000 NW LOOP 410 | SAN ANTONIO, TX 78213 | 210.375.9000
TEXAS ENGINEERING FIRM #470 | TEXAS SURVEYING FIRM #10028800



It's real.



CROSS SECTIONS

STA 198+00.0000 R1 TO STA 198+00.0000 R1

CHK DGN:	FED. RD. DIV. NO.:	STATE:	FEDERAL AID PROJECT NO.:			HIGHWAY NO.:
DWG:	DIST.:	COUNTY:	CONT. NO.:	SECT. NO.:	JOB NO.:	SHEET NO.:
	6	TEXAS				CORDOVA
	SAT	GUADALUPE	0915	46	052	

Plotted on: 11/7/2023

Design File name: ...GeoPak\1277500_XS_231017.dgn

-100 -90 -80 -70 -60 -50 -40 -30 -20 -10 0 10 20 30 40 50 60 70 80 90 100

615
610
605
600
595
590
585
580
575
570
565

615
610
605
600
595
590
585
580
575
570
565

PROP ROW

EX ROW

EX ROW

PROP ROW

EX WATER

EX WATER

EX WATER

STA 198+50.0000 R1

-100 -90 -80 -70 -60 -50 -40 -30 -20 -10 0 10 20 30 40 50 60 70 80 90 100

SCALE: H: 1" = 20'
V: 1" = 10'



SAN ANTONIO | AUSTIN | HOUSTON | FORT WORTH | DALLAS
2000 NW LOOP 410 | SAN ANTONIO, TX 78213 | 210.375.9000
TEXAS ENGINEERING FIRM #470 | TEXAS SURVEYING FIRM #10028800



It's real.



CROSS SECTIONS

STA 198+50.0000 R1 TO STA 198+50.0000 R1

CHK DGN:	FED. RD. DIV. NO.	STATE	FEDERAL AID PROJECT NO.			HIGHWAY NO.
DWG:	6	TEXAS				CORDOVA
CHK DWG:	DIST.	COUNTY	CONT. NO.	SECT. NO.	JOB NO.	SHEET NO.
	SAT	GUADALUPE	0915	46	052	

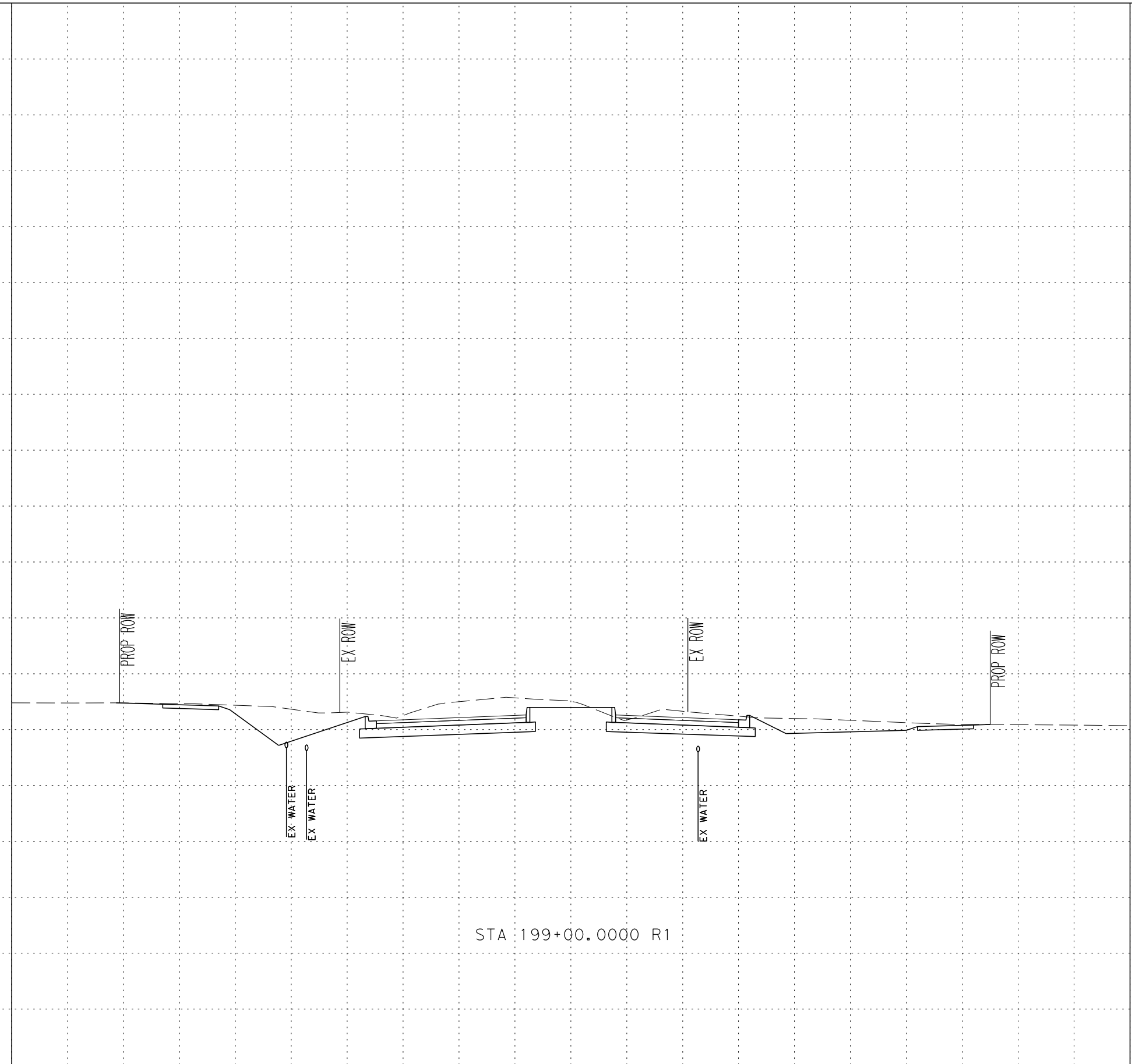
Plotted on: 11/7/2023

Design File name: ... \GeoPak\1277500_XS_231017.dgn

-100 -90 -80 -70 -60 -50 -40 -30 -20 -10 0 10 20 30 40 50 60 70 80 90 100

615
610
605
600
595
590
585
580
575
570
565

615
610
605
600
595
590
585
580
575
570
565



STA 199+00.0000 R1

SCALE: H: 1" = 20'
V: 1" = 10'



SAN ANTONIO | AUSTIN | HOUSTON | FORT WORTH | DALLAS
2000 NW LOOP 410 | SAN ANTONIO, TX 78213 | 210.375.9000
TEXAS ENGINEERING FIRM #470 | TEXAS SURVEYING FIRM #10028800



It's real.



CROSS SECTIONS

STA 199+00.0000 R1 TO STA 199+00.0000 R1

CHK DGN:	FED. RD. DIV. NO.:	STATE:	FEDERAL AID PROJECT NO.:			HIGHWAY NO.:
DWG:	DIST.:	COUNTY:	CONT. NO.:	SECT. NO.:	JOB NO.:	SHEET NO.:
	6	TEXAS				CORDOVA
	SAT	GUADALUPE	0915	46	052	

Plotted on: 11/7/2023

Design File name: ... \GeoPak\1277500_XS_231017.dgn

-100 -90 -80 -70 -60 -50 -40 -30 -20 -10 0 10 20 30 40 50 60 70 80 90 100

615
610
605
600
595
590
585
580
575
570

615
610
605
600
595
590
585
580
575
570

PROP ROW

EX ROW

EX ROW

PROP ROW

EX WATER

EX WATER

EX WATER

STA 199+50.0000 R1

-100 -90 -80 -70 -60 -50 -40 -30 -20 -10 0 10 20 30 40 50 60 70 80 90 100

SCALE: H: 1" = 20'
V: 1" = 10'

PAPE-DAWSON ENGINEERS

SAN ANTONIO | AUSTIN | HOUSTON | FORT WORTH | DALLAS
2000 NW LOOP 410 | SAN ANTONIO, TX 78213 | 210.375.9000
TEXAS ENGINEERING FIRM #470 | TEXAS SURVEYING FIRM #10028800



It's real.



Texas Department of Transportation
©2023

CROSS SECTIONS

STA 199+50.0000 R1 TO STA 199+50.0000 R1

CHK DGN:	FED. RD. DIV. NO.:	STATE:	FEDERAL AID PROJECT NO.:			HIGHWAY NO.:
DWG:	DIST.:	COUNTY:	CONT. NO.:	SECT. NO.:	JOB NO.:	SHEET NO.:
	SAT	GUADALUPE	0915	46	052	

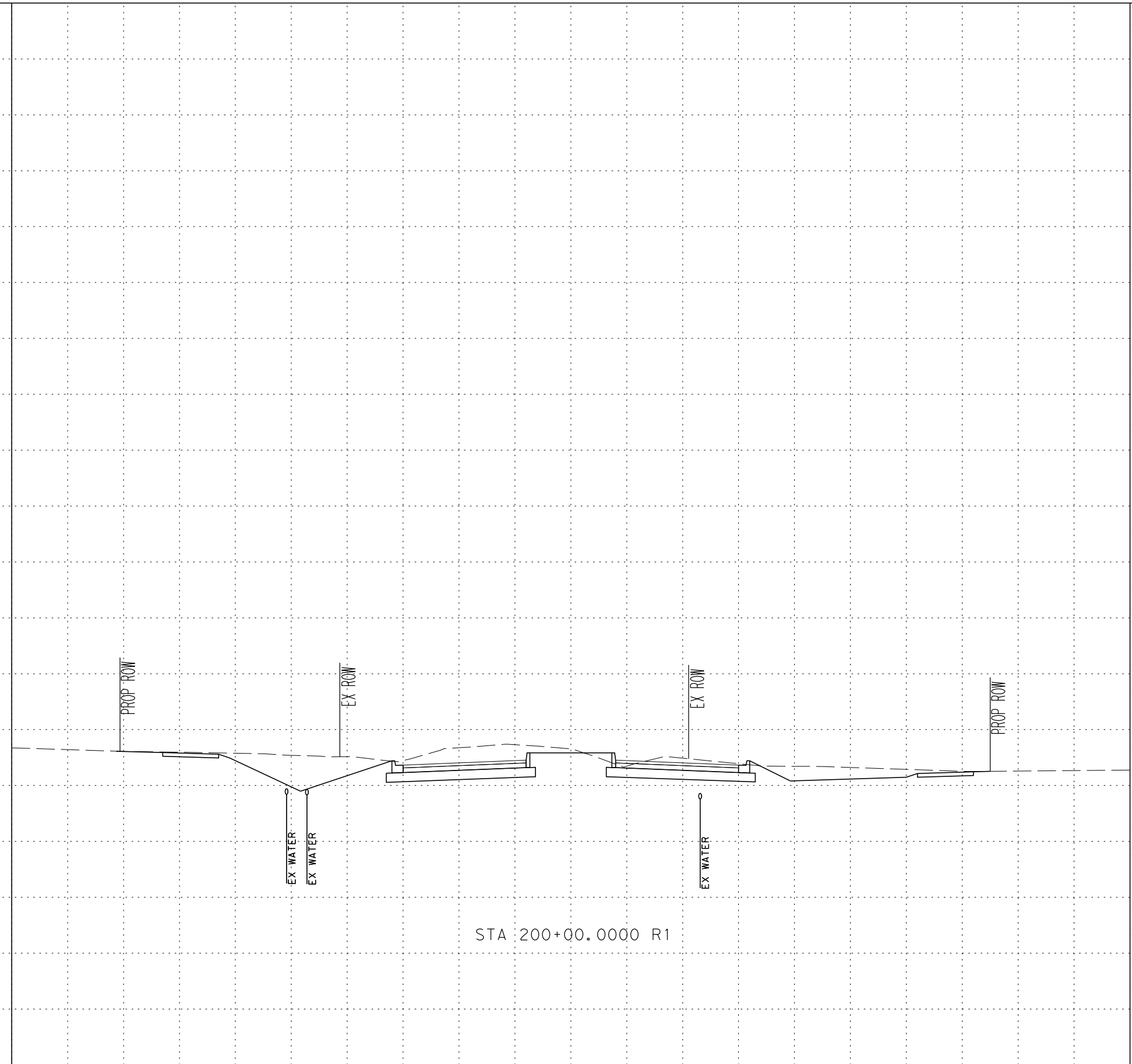
Plotted on: 11/7/2023

Design File name: ... \GeoPak\1277500_XS_231017.dgn

-100 -90 -80 -70 -60 -50 -40 -30 -20 -10 0 10 20 30 40 50 60 70 80 90 100

615
610
605
600
595
590
585
580
575
570

615
610
605
600
595
590
585
580
575
570



STA 200+00.0000 R1

SCALE: H: 1" = 20'
V: 1" = 10'



SAN ANTONIO | AUSTIN | HOUSTON | FORT WORTH | DALLAS
2000 NW LOOP 410 | SAN ANTONIO, TX 78213 | 210.375.9000
TEXAS ENGINEERING FIRM #470 | TEXAS SURVEYING FIRM #10028800



It's real.



CROSS SECTIONS

STA 200+00.0000 R1 TO STA 200+00.0000 R1

CHK DGN:	FED. RD. DIV. NO.:	STATE:	FEDERAL AID PROJECT NO.:			HIGHWAY NO.:
DWG:	DIST.:	COUNTY:	CONT. NO.:	SECT. NO.:	JOB NO.:	SHEET NO.:
	6	TEXAS				CORDOVA
	SAT	GUADALUPE	0915	46	052	

Plotted on: 11/7/2023

Design File name: ... \GeoPak\1277500_XS_231017.dgn

-100 -90 -80 -70 -60 -50 -40 -30 -20 -10 0 10 20 30 40 50 60 70 80 90 100

615
610
605
600
595
590
585
580
575
570

615
610
605
600
595
590
585
580
575
570

PROP ROW

EX ROW

EX ROW

PROP ROW

EX WATER

EX WATER

EX WATER

STA 200+50.0000 R1

-100 -90 -80 -70 -60 -50 -40 -30 -20 -10 0 10 20 30 40 50 60 70 80 90 100

SCALE: H: 1" = 20'
V: 1" = 10'

Pape-Dawson
ENGINEERS

SAN ANTONIO | AUSTIN | HOUSTON | FORT WORTH | DALLAS
2000 NW LOOP 410 | SAN ANTONIO, TX 78213 | 210.375.9000
TEXAS ENGINEERING FIRM #470 | TEXAS SURVEYING FIRM #10028800



It's real.

Texas Department of Transportation
©2023

CROSS SECTIONS

STA 200+50.0000 R1 TO STA 200+50.0000 R1

CHK DGN:	FED. RD. DIV. NO.	STATE	FEDERAL AID PROJECT NO.			HIGHWAY NO.
DWG:	6	TEXAS				CORDOVA
CHK DWG:	DIST.	COUNTY	CONT. NO.	SECT. NO.	JOB NO.	SHEET NO.
	SAT	GUADALUPE	0915	46	052	

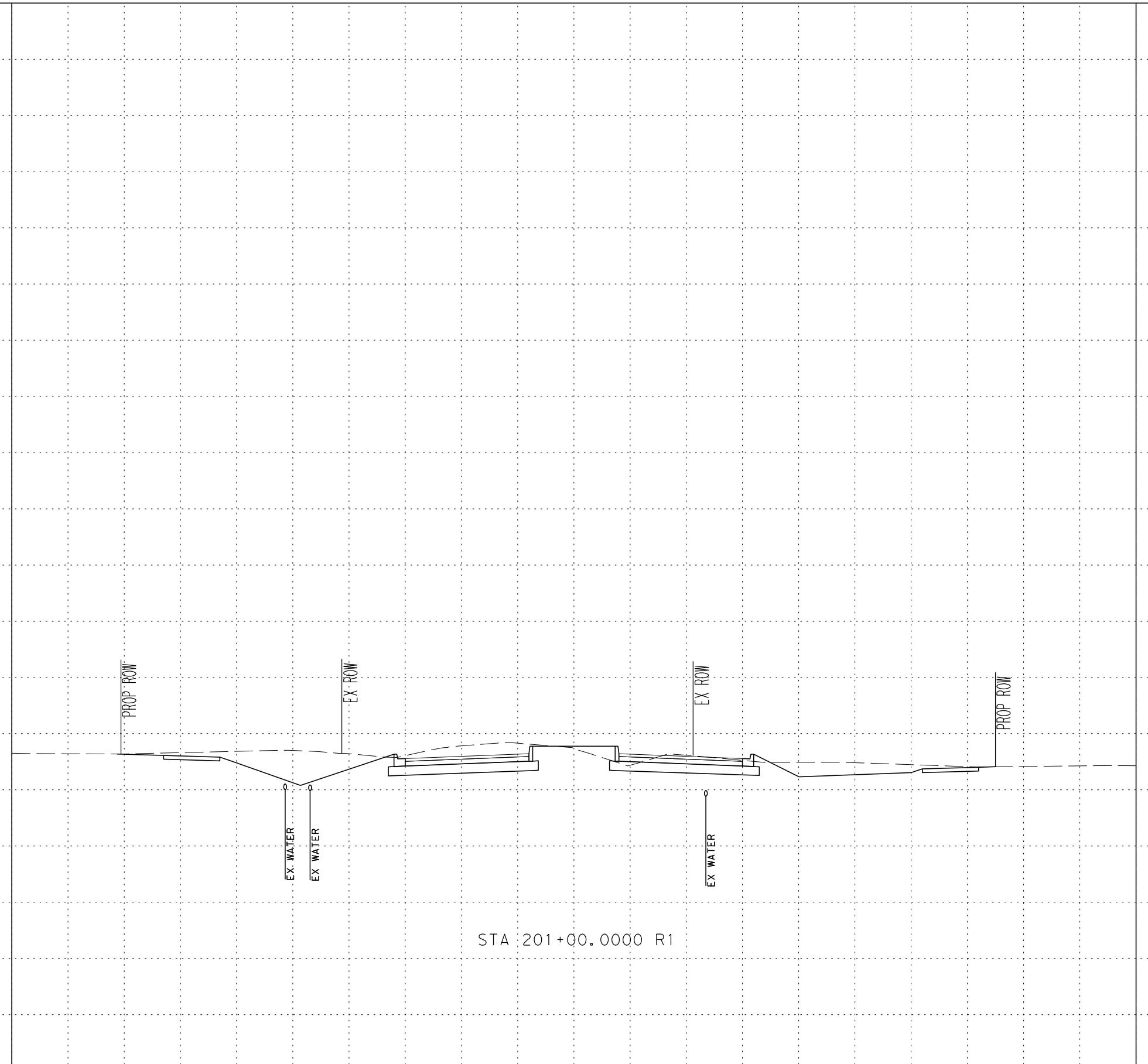
Plotted on: 11/7/2023

Design File name: ... \GeoPak\1277500_XS_231017.dgn

-100 -90 -80 -70 -60 -50 -40 -30 -20 -10 0 10 20 30 40 50 60 70 80 90 100

615
610
605
600
595
590
585
580
575
570

615
610
605
600
595
590
585
580
575
570



STA 201+00.0000 R1

SCALE: H: 1" = 20'
V: 1" = 10'



SAN ANTONIO | AUSTIN | HOUSTON | FORT WORTH | DALLAS
2000 NW LOOP 410 | SAN ANTONIO, TX 78213 | 210.375.9000
TEXAS ENGINEERING FIRM #470 | TEXAS SURVEYING FIRM #10028800



It's real.



CROSS SECTIONS

STA 201+00.0000 R1 TO STA 201+00.0000 R1

CHK DGN:	FED. RD. DIV. NO.:	STATE:	FEDERAL AID PROJECT NO.:			HIGHWAY NO.:
DWG:	DIST.:	COUNTY:	CONT. NO.:	SECT. NO.:	JOB NO.:	SHEET NO.:
	6	TEXAS				CORDOVA
	SAT	GUADALUPE	0915	46	052	

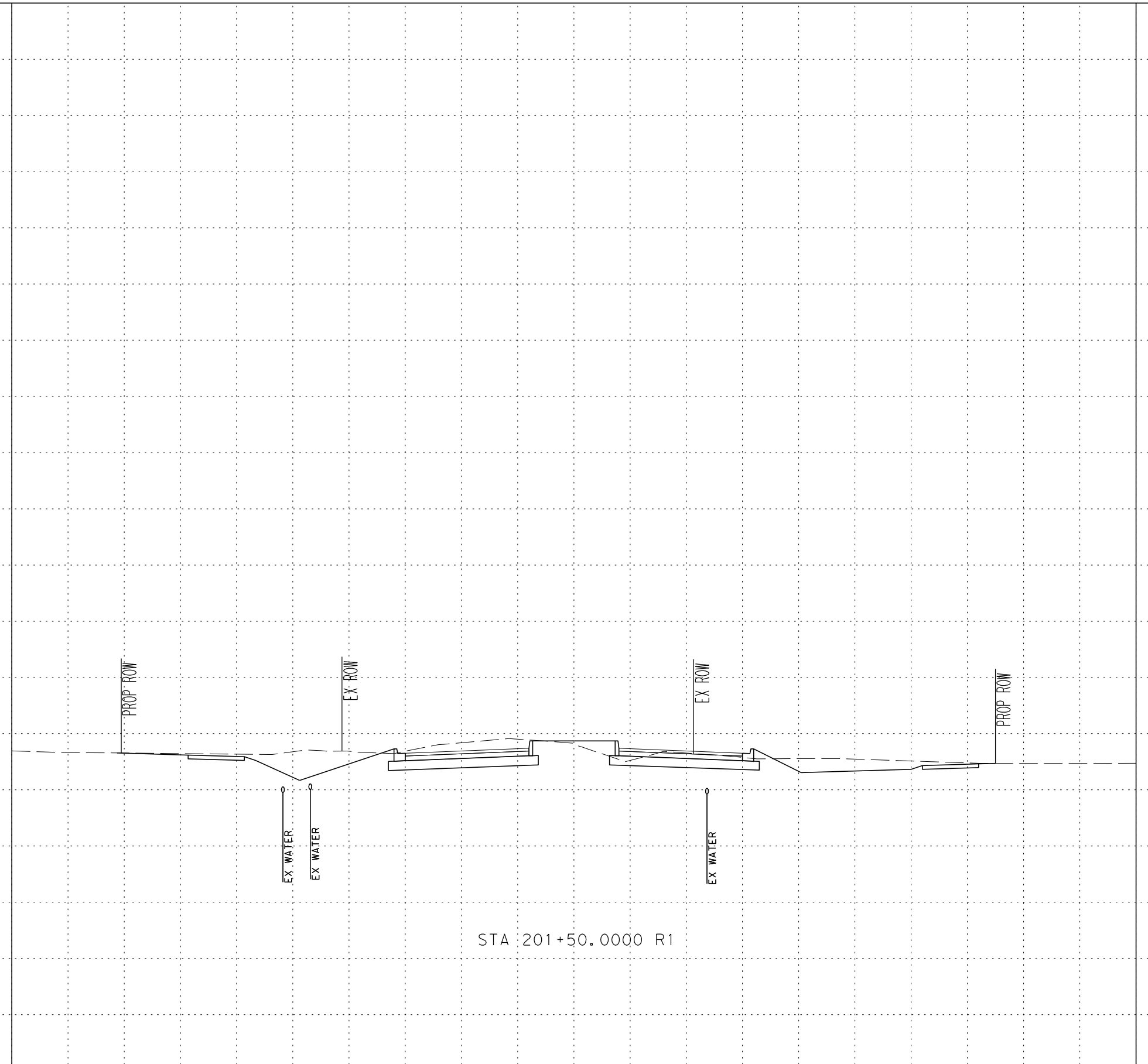
Plotted on: 11/7/2023

Design File name: ... \GeoPak\1277500_XS_231017.dgn

-100 -90 -80 -70 -60 -50 -40 -30 -20 -10 0 10 20 30 40 50 60 70 80 90 100

615
610
605
600
595
590
585
580
575
570

615
610
605
600
595
590
585
580
575
570



STA 201+50.0000 R1

SCALE: H: 1" = 20'
V: 1" = 10'



SAN ANTONIO | AUSTIN | HOUSTON | FORT WORTH | DALLAS
2000 NW LOOP 410 | SAN ANTONIO, TX 78213 | 210.375.9000
TEXAS ENGINEERING FIRM #470 | TEXAS SURVEYING FIRM #10028800



It's real.



CROSS SECTIONS

STA 201+50.0000 R1 TO STA 201+50.0000 R1

CHK DGN:	FED. RD. DIV. NO.	STATE	FEDERAL AID PROJECT NO.			HIGHWAY NO.
DWG:	6	TEXAS				CORDOVA
CHK DWG:	DIST.	COUNTY	CONT. NO.	SECT. NO.	JOB NO.	SHEET NO.
	SAT	GUADALUPE	0915	46	052	

Plotted on: 11/7/2023

Design File name: ... \GeoPak\1277500_XS_231017.dgn

-100 -90 -80 -70 -60 -50 -40 -30 -20 -10 0 10 20 30 40 50 60 70 80 90 100

615
610
605
600
595
590
585
580
575
570

615
610
605
600
595
590
585
580
575
570

PROP ROW

EX ROW

EX ROW

PROP ROW

EX WATER

EX WATER

EX WATER

STA 202+00.0000 R1

-100 -90 -80 -70 -60 -50 -40 -30 -20 -10 0 10 20 30 40 50 60 70 80 90 100

SCALE: H: 1" = 20'
V: 1" = 10'

**Pape-Dawson
ENGINEERS**

SAN ANTONIO | AUSTIN | HOUSTON | FORT WORTH | DALLAS
2000 NW LOOP 410 | SAN ANTONIO, TX 78213 | 210.375.9000
TEXAS ENGINEERING FIRM #470 | TEXAS SURVEYING FIRM #10028800



It's real.

Texas Department of Transportation
©2023

CROSS SECTIONS

STA 202+00.0000 R1 TO STA 202+00.0000 R1

CHK DGN:	FED. RD. DIV. NO.	STATE	FEDERAL AID PROJECT NO.			HIGHWAY NO.
DWG:	6	TEXAS				CORDOVA
CHK DWG:	DIST.	COUNTY	CONT. NO.	SECT. NO.	JOB NO.	SHEET NO.
	SAT	GUADALUPE	0915	46	052	

Plotted on: 11/7/2023

Design File name: ... \GeoPak\1277500_XS_231017.dgn

-100 -90 -80 -70 -60 -50 -40 -30 -20 -10 0 10 20 30 40 50 60 70 80 90 100

615
610
605
600
595
590
585
580
575
570

615
610
605
600
595
590
585
580
575
570

PROP ROW

EX ROW

EX ROW

PROP ROW

EX WATER

EX WATER

EX WATER

STA 202+50.0000 R1

-100 -90 -80 -70 -60 -50 -40 -30 -20 -10 0 10 20 30 40 50 60 70 80 90 100

SCALE: H: 1" = 20'
V: 1" = 10'



SAN ANTONIO | AUSTIN | HOUSTON | FORT WORTH | DALLAS
2000 NW LOOP 410 | SAN ANTONIO, TX 78213 | 210.375.9000
TEXAS ENGINEERING FIRM #470 | TEXAS SURVEYING FIRM #10028800



It's real.



CROSS SECTIONS

STA 202+50.0000 R1 TO STA 202+50.0000 R1

CHK DGN:	FED. RD. DIV. NO.	STATE	FEDERAL AID PROJECT NO.			HIGHWAY NO.
DWG:	6	TEXAS				CORDOVA
CHK DWG:	DIST.	COUNTY	CONT. NO.	SECT. NO.	JOB NO.	SHEET NO.
	SAT	GUADALUPE	0915	46	052	


Plotted on: 11/7/2023

Design File name: ... \GeoPak\1277500_XS_231017.dgn

-100 -90 -80 -70 -60 -50 -40 -30 -20 -10 0 10 20 30 40 50 60 70 80 90 100

615
610
605
600
595
590
585
580
575
570

615
610
605
600
595
590
585
580
575
570



STA 203+00.0000 R1

SCALE: H: 1" = 20'
V: 1" = 10'



SAN ANTONIO | AUSTIN | HOUSTON | FORT WORTH | DALLAS
2000 NW LOOP 410 | SAN ANTONIO, TX 78213 | 210.375.9000
TEXAS ENGINEERING FIRM #470 | TEXAS SURVEYING FIRM #10028800



It's real.



CROSS SECTIONS

STA 203+00.0000 R1 TO STA 203+00.0000 R1

CHK DGN:	FED. RD. DIV. NO.:	STATE:	FEDERAL AID PROJECT NO.:			HIGHWAY NO.:
DWG:	DIST.:	COUNTY:	CONT. NO.:	SECT. NO.:	JOB NO.:	SHEET NO.:
	6	TEXAS				CORDOVA
	SAT	GUADALUPE	0915	46	052	

Plotted on: 11/7/2023

Design File name: ... \GeoPak\1277500_XS_231017.dgn

-100 -90 -80 -70 -60 -50 -40 -30 -20 -10 0 10 20 30 40 50 60 70 80 90 100

615
610
605
600
595
590
585
580
575
570

615
610
605
600
595
590
585
580
575
570

PROP ROW

EX WATER

EX WATER

EX ROW

EX ROW

EX WATER

PROP ROW

STA 203+50.0000 R1

-100 -90 -80 -70 -60 -50 -40 -30 -20 -10 0 10 20 30 40 50 60 70 80 90 100

SCALE: H: 1" = 20'
V: 1" = 10'



SAN ANTONIO | AUSTIN | HOUSTON | FORT WORTH | DALLAS
2000 NW LOOP 410 | SAN ANTONIO, TX 78213 | 210.375.9000
TEXAS ENGINEERING FIRM #470 | TEXAS SURVEYING FIRM #10028800



It's real.



CROSS SECTIONS

STA 203+50.0000 R1 TO STA 203+50.0000 R1

CHK DGN:	FED. RD. DIV. NO.	STATE	FEDERAL AID PROJECT NO.			HIGHWAY NO.
DWG:	6	TEXAS				CORDOVA
CHK DWG:	DIST.	COUNTY	CONT. NO.	SECT. NO.	JOB NO.	SHEET NO.
	SAT	GUADALUPE	0915	46	052	


Plotted on: 11/7/2023

Design File name: ... \GeoPak\1277500_XS_231017.dgn

-100 -90 -80 -70 -60 -50 -40 -30 -20 -10 0 10 20 30 40 50 60 70 80 90 100

615
610
605
600
595
590
585
580
575
570

615
610
605
600
595
590
585
580
575
570



STA 204+00.0000 R1

SCALE: H: 1" = 20'
V: 1" = 10'



SAN ANTONIO | AUSTIN | HOUSTON | FORT WORTH | DALLAS
2000 NW LOOP 410 | SAN ANTONIO, TX 78213 | 210.375.9000
TEXAS ENGINEERING FIRM #470 | TEXAS SURVEYING FIRM #10028800



It's real.



CROSS SECTIONS

STA 204+00.0000 R1 TO STA 204+00.0000 R1

CHK DGN:	FED. RD. DIV. NO.	STATE	FEDERAL AID PROJECT NO.			HIGHWAY NO.
DWG:	6	TEXAS				CORDOVA
CHK DWG:	DIST.	COUNTY	CONT. NO.	SECT. NO.	JOB NO.	SHEET NO.
	SAT	GUADALUPE	0915	46	052	

Plotted on: 11/7/2023

Design File name: ... \GeoPak\1277500_XS_231017.dgn

-100 -90 -80 -70 -60 -50 -40 -30 -20 -10 0 10 20 30 40 50 60 70 80 90 100

615
610
605
600
595
590
585
580
575
570

615
610
605
600
595
590
585
580
575
570

PROP ROW

EX ROW

EX ROW

PROP ROW

EX WATER

EX WATER

EX WATER

STA 204+50.0000 R1

-100 -90 -80 -70 -60 -50 -40 -30 -20 -10 0 10 20 30 40 50 60 70 80 90 100

SCALE: H: 1" = 20'
V: 1" = 10'



SAN ANTONIO | AUSTIN | HOUSTON | FORT WORTH | DALLAS
2000 NW LOOP 410 | SAN ANTONIO, TX 78213 | 210.375.9000
TEXAS ENGINEERING FIRM #470 | TEXAS SURVEYING FIRM #10028800



It's real.



CROSS SECTIONS

STA 204+50.0000 R1 TO STA 204+50.0000 R1

CHK	FED. RD. DIV. NO.	STATE	FEDERAL AID PROJECT NO.			HIGHWAY NO.
DGN:	6	TEXAS				CORDOVA
DWG:	DIST.	COUNTY	CONT. NO.	SECT. NO.	JOB NO.	SHEET NO.
DWG:	SAT	GUADALUPE	0915	46	052	


Plotted on: 11/7/2023

Design File name: ... \GeoPak\1277500_XS_231017.dgn

-100 -90 -80 -70 -60 -50 -40 -30 -20 -10 0 10 20 30 40 50 60 70 80 90 100

615
610
605
600
595
590
585
580
575
570

615
610
605
600
595
590
585
580
575
570



STA 205+00.0000 R1

-100 -90 -80 -70 -60 -50 -40 -30 -20 -10 0 10 20 30 40 50 60 70 80 90 100

SCALE: H: 1" = 20'
V: 1" = 10'



SAN ANTONIO | AUSTIN | HOUSTON | FORT WORTH | DALLAS
2000 NW LOOP 410 | SAN ANTONIO, TX 78213 | 210.375.9000
TEXAS ENGINEERING FIRM #470 | TEXAS SURVEYING FIRM #10028800



It's real.



CROSS SECTIONS

STA 205+00.0000 R1 TO STA 205+00.0000 R1

CHK DGN:	FED. RD. DIV. NO.	STATE	FEDERAL AID PROJECT NO.			HIGHWAY NO.
	6	TEXAS				CORDOVA
DWG:	DIST.	COUNTY	CONT. NO.	SECT. NO.	JOB NO.	SHEET NO.
	SAT	GUADALUPE	0915	46	052	

Plotted on: 11/7/2023

Design File name: ... \GeoPak\1277500_XS_231017.dgn

-100 -90 -80 -70 -60 -50 -40 -30 -20 -10 0 10 20 30 40 50 60 70 80 90 100

615
610
605
600
595
590
585
580
575
570

615
610
605
600
595
590
585
580
575
570

PROP ROW

EX ROW

EX ROW

PROP ROW

EX WATER

EX WATER

EX WATER

STA 205+50.0000 R1

-100 -90 -80 -70 -60 -50 -40 -30 -20 -10 0 10 20 30 40 50 60 70 80 90 100

SCALE: H: 1" = 20'
V: 1" = 10'

Pape-Dawson
ENGINEERS

SAN ANTONIO | AUSTIN | HOUSTON | FORT WORTH | DALLAS
2000 NW LOOP 410 | SAN ANTONIO, TX 78213 | 210.375.9000
TEXAS ENGINEERING FIRM #470 | TEXAS SURVEYING FIRM #10028800



It's real.



CROSS SECTIONS

STA 205+50.0000 R1 TO STA 205+50.0000 R1

CHK DGN:	FED. RD. DIV. NO.:	STATE:	FEDERAL AID PROJECT NO.:			HIGHWAY NO.:
DWG:	DIST.:	COUNTY:	CONT. NO.:	SECT. NO.:	JOB NO.:	SHEET NO.:
	6	TEXAS				CORDOVA
	SAT	GUADALUPE	0915	46	052	

Plotted on: 11/7/2023

Design File name: ... \GeoPak\1277500_XS_231017.dgn

-100 -90 -80 -70 -60 -50 -40 -30 -20 -10 0 10 20 30 40 50 60 70 80 90 100

615
610
605
600
595
590
585
580
575
570

615
610
605
600
595
590
585
580
575
570

PROP ROW

EX ROW

EX ROW

PROP ROW

EX WATER

EX WATER

EX WATER

STA 206+00.0000 R1

-100 -90 -80 -70 -60 -50 -40 -30 -20 -10 0 10 20 30 40 50 60 70 80 90 100

SCALE: H: 1" = 20'
V: 1" = 10'



SAN ANTONIO | AUSTIN | HOUSTON | FORT WORTH | DALLAS
2000 NW LOOP 410 | SAN ANTONIO, TX 78213 | 210.375.9000
TEXAS ENGINEERING FIRM #470 | TEXAS SURVEYING FIRM #10028800



It's real.



CROSS SECTIONS

STA 206+00.0000 R1 TO STA 206+00.0000 R1

CHK DGN:	FED. RD. DIV. NO.:	STATE:	FEDERAL AID PROJECT NO.:			HIGHWAY NO.:
DWG:	DIST.:	COUNTY:	CONT. NO.:	SECT. NO.:	JOB NO.:	SHEET NO.:
	6	TEXAS				CORDOVA
	SAT	GUADALUPE	0915	46	052	

Plotted on: 11/7/2023

Design File name: ... \GeoPak\1277500_XS_231017.dgn

-100 -90 -80 -70 -60 -50 -40 -30 -20 -10 0 10 20 30 40 50 60 70 80 90 100

615
610
605
600
595
590
585
580
575
570

615
610
605
600
595
590
585
580
575
570

PROP ROW

EX ROW

EX ROW

PROP ROW

EX WATER

EX WATER

EX WATER

STA 206+50.0000 R1

-100 -90 -80 -70 -60 -50 -40 -30 -20 -10 0 10 20 30 40 50 60 70 80 90 100

SCALE: H: 1" = 20'
V: 1" = 10'



SAN ANTONIO | AUSTIN | HOUSTON | FORT WORTH | DALLAS
2000 NW LOOP 410 | SAN ANTONIO, TX 78213 | 210.375.9000
TEXAS ENGINEERING FIRM #470 | TEXAS SURVEYING FIRM #10028800



It's real.



CROSS SECTIONS

STA 206+50.0000 R1 TO STA 206+50.0000 R1

CHK DGN:	FED. RD. DIV. NO.:	STATE:	FEDERAL AID PROJECT NO.:			HIGHWAY NO.:
DWG:	DIST.:	COUNTY:	CONT. NO.:	SECT. NO.:	JOB NO.:	SHEET NO.:
	6	TEXAS				CORDOVA
	SAT	GUADALUPE	0915	46	052	

Plotted on: 11/7/2023

Design File name: ... \GeoPak\1277500_XS_231017.dgn

-100 -90 -80 -70 -60 -50 -40 -30 -20 -10 0 10 20 30 40 50 60 70 80 90 100

615
610
605
600
595
590
585
580
575
570

615
610
605
600
595
590
585
580
575
570

PROP ROW

EX ROW

EX ROW

PROP ROW

EX WATER

EX WATER

EX WATER

STA 207+00.0000 R1

-100 -90 -80 -70 -60 -50 -40 -30 -20 -10 0 10 20 30 40 50 60 70 80 90 100

SCALE: H: 1" = 20'
V: 1" = 10'



SAN ANTONIO | AUSTIN | HOUSTON | FORT WORTH | DALLAS
2000 NW LOOP 410 | SAN ANTONIO, TX 78213 | 210.375.9000
TEXAS ENGINEERING FIRM #470 | TEXAS SURVEYING FIRM #10028800



It's real.



CROSS SECTIONS

STA 207+00.0000 R1 TO STA 207+00.0000 R1

CHK DGN:	FED. RD. DIV. NO.	STATE	FEDERAL AID PROJECT NO.			HIGHWAY NO.
DWG:	6	TEXAS				CORDOVA
CHK DWG:	DIST.	COUNTY	CONT. NO.	SECT. NO.	JOB NO.	SHEET NO.
	SAT	GUADALUPE	0915	46	052	

Plotted on: 11/7/2023

Design File name: ... \GeoPak\1277500_XS_231017.dgn

-100 -90 -80 -70 -60 -50 -40 -30 -20 -10 0 10 20 30 40 50 60 70 80 90 100

615
610
605
600
595
590
585
580
575
570

615
610
605
600
595
590
585
580
575
570

PROP ROW

EX ROW

EX ROW

PROP ROW

EX WATER

EX WATER

EX WATER

STA 207+50.0000 R1

-100 -90 -80 -70 -60 -50 -40 -30 -20 -10 0 10 20 30 40 50 60 70 80 90 100

SCALE: H: 1" = 20'
V: 1" = 10'



SAN ANTONIO | AUSTIN | HOUSTON | FORT WORTH | DALLAS
2000 NW LOOP 410 | SAN ANTONIO, TX 78213 | 210.375.9000
TEXAS ENGINEERING FIRM #470 | TEXAS SURVEYING FIRM #10028800



It's real.



CROSS SECTIONS

STA 207+50.0000 R1 TO STA 207+50.0000 R1

CHK DGN:	FED. RD. DIV. NO.:	STATE:	FEDERAL AID PROJECT NO.:			HIGHWAY NO.:
DWG:	DIST.:	COUNTY:	CONT. NO.:	SECT. NO.:	JOB NO.:	SHEET NO.:
	6	TEXAS				CORDOVA
	SAT	GUADALUPE	0915	46	052	

Plotted on: 11/7/2023

Design File name: ... \GeoPak\1277500_XS_231017.dgn

-100 -90 -80 -70 -60 -50 -40 -30 -20 -10 0 10 20 30 40 50 60 70 80 90 100

615
610
605
600
595
590
585
580
575
570

615
610
605
600
595
590
585
580
575
570

PROP ROW

EX ROW

EX ROW

PROP ROW

EX WATER

EX WATER

EX WATER

STA 208+00.0000 R1

-100 -90 -80 -70 -60 -50 -40 -30 -20 -10 0 10 20 30 40 50 60 70 80 90 100

SCALE: H: 1" = 20'
V: 1" = 10'



SAN ANTONIO | AUSTIN | HOUSTON | FORT WORTH | DALLAS
2000 NW LOOP 410 | SAN ANTONIO, TX 78213 | 210.375.9000
TEXAS ENGINEERING FIRM #470 | TEXAS SURVEYING FIRM #10028800



It's real.



CROSS SECTIONS

STA 208+00.0000 R1 TO STA 208+00.0000 R1

CHK DGN:	FED. RD. DIV. NO.	STATE	FEDERAL AID PROJECT NO.			HIGHWAY NO.
DWG:	6	TEXAS				CORDOVA
CHK DWG:	DIST.	COUNTY	CONT. NO.	SECT. NO.	JOB NO.	SHEET NO.
	SAT	GUADALUPE	0915	46	052	

Plotted on: 11/7/2023

Design File name: ... \GeoPak\1277500_XS_231017.dgn

-100 -90 -80 -70 -60 -50 -40 -30 -20 -10 0 10 20 30 40 50 60 70 80 90 100

615
610
605
600
595
590
585
580
575
570

615
610
605
600
595
590
585
580
575
570

PROP ROW

EX ROW

EX ROW

PROP ROW

EX WATER

EX WATER

EX WATER

STA 208+50.0000 R1

-100 -90 -80 -70 -60 -50 -40 -30 -20 -10 0 10 20 30 40 50 60 70 80 90 100

SCALE: H: 1" = 20'
V: 1" = 10'



SAN ANTONIO | AUSTIN | HOUSTON | FORT WORTH | DALLAS
2000 NW LOOP 410 | SAN ANTONIO, TX 78213 | 210.375.9000
TEXAS ENGINEERING FIRM #470 | TEXAS SURVEYING FIRM #10028800



It's real.



CROSS SECTIONS

STA 208+50.0000 R1 TO STA 208+50.0000 R1

CHK	FED. RD. DIV. NO.	STATE	FEDERAL AID PROJECT NO.			HIGHWAY NO.
DGN:	6	TEXAS				CORDOVA
DWG:	DIST.	COUNTY	CONT. NO.	SECT. NO.	JOB NO.	SHEET NO.
DWG:	SAT	GUADALUPE	0915	46	052	

Plotted on: 11/7/2023

Design File name: ... \GeoPak\1277500_XS_231017.dgn

-100 -90 -80 -70 -60 -50 -40 -30 -20 -10 0 10 20 30 40 50 60 70 80 90 100

615
610
605
600
595
590
585
580
575
570

615
610
605
600
595
590
585
580
575
570

PROP ROW

EX ROW

EX ROW

PROP ROW

EX WATER

EX WATER

EX WATER

STA 209+00.0000 R1

-100 -90 -80 -70 -60 -50 -40 -30 -20 -10 0 10 20 30 40 50 60 70 80 90 100

SCALE: H: 1" = 20'
V: 1" = 10'



SAN ANTONIO | AUSTIN | HOUSTON | FORT WORTH | DALLAS
2000 NW LOOP 410 | SAN ANTONIO, TX 78213 | 210.375.9000
TEXAS ENGINEERING FIRM #470 | TEXAS SURVEYING FIRM #10028800



It's real.



CROSS SECTIONS

STA 209+00.0000 R1 TO STA 209+00.0000 R1

CHK DGN:	FED. RD. DIV. NO.	STATE	FEDERAL AID PROJECT NO.			HIGHWAY NO.
DWG:	6	TEXAS				CORDOVA
CHK DWG:	DIST.	COUNTY	CONT. NO.	SECT. NO.	JOB NO.	SHEET NO.
	SAT	GUADALUPE	0915	46	052	

Plotted on: 11/7/2023

Design File name: ... \GeoPak\1277500_XS_231017.dgn

-100 -90 -80 -70 -60 -50 -40 -30 -20 -10 0 10 20 30 40 50 60 70 80 90 100

615
610
605
600
595
590
585
580
575
570

615
610
605
600
595
590
585
580
575
570

PROP ROW

EX ROW

EX ROW

PROP ROW

EX WATER

EX WATER

EX WATER

STA 209+50.0000 R1

-100 -90 -80 -70 -60 -50 -40 -30 -20 -10 0 10 20 30 40 50 60 70 80 90 100

SCALE: H: 1" = 20'
V: 1" = 10'



SAN ANTONIO | AUSTIN | HOUSTON | FORT WORTH | DALLAS
2000 NW LOOP 410 | SAN ANTONIO, TX 78213 | 210.375.9000
TEXAS ENGINEERING FIRM #470 | TEXAS SURVEYING FIRM #10028800



It's real.



CROSS SECTIONS

STA 209+50.0000 R1 TO STA 209+50.0000 R1

CHK DGN:	FED. RD. DIV. NO.:	STATE:	FEDERAL AID PROJECT NO.:			HIGHWAY NO.:
DWG:	DIST.:	COUNTY:	CONT. NO.:	SECT. NO.:	JOB NO.:	SHEET NO.:
	6	TEXAS				CORDOVA
	SAT	GUADALUPE	0915	46	052	

Plotted on: 11/7/2023

Design File name: ... \GeoPak\1277500_XS_231017.dgn

-100 -90 -80 -70 -60 -50 -40 -30 -20 -10 0 10 20 30 40 50 60 70 80 90 100

615
610
605
600
595
590
585
580
575
570

615
610
605
600
595
590
585
580
575
570

PROP ROW

EX ROW

EX ROW

PROP ROW

EX WATER

EX WATER

EX WATER

STA 210+00.0000 R1

-100 -90 -80 -70 -60 -50 -40 -30 -20 -10 0 10 20 30 40 50 60 70 80 90 100

SCALE: H: 1" = 20'
V: 1" = 10'



SAN ANTONIO | AUSTIN | HOUSTON | FORT WORTH | DALLAS
2000 NW LOOP 410 | SAN ANTONIO, TX 78213 | 210.375.9000
TEXAS ENGINEERING FIRM #470 | TEXAS SURVEYING FIRM #10028800



It's real.



CROSS SECTIONS

STA 210+00.0000 R1 TO STA 210+00.0000 R1

CHK DGN:	FED. RD. DIV. NO.:	STATE:	FEDERAL AID PROJECT NO.:			HIGHWAY NO.:
DWG:	DIST.:	COUNTY:	CONT. NO.:	SECT. NO.:	JOB NO.:	SHEET NO.:
	6	TEXAS				CORDOVA
		SAT	GUADALUPE	0915	46	052

Plotted on: 11/7/2023

Design File name: ... \GeoPak\1277500_XS_231017.dgn

-100 -90 -80 -70 -60 -50 -40 -30 -20 -10 0 10 20 30 40 50 60 70 80 90 100

615
610
605
600
595
590
585
580
575
570

615
610
605
600
595
590
585
580
575
570

PROP ROW

EX ROW

EX ROW

PROP ROW

EX WATER

EX WATER

EX WATER

STA 210+50.0000 R1

-100 -90 -80 -70 -60 -50 -40 -30 -20 -10 0 10 20 30 40 50 60 70 80 90 100

SCALE: H: 1" = 20'
V: 1" = 10'



SAN ANTONIO | AUSTIN | HOUSTON | FORT WORTH | DALLAS
2000 NW LOOP 410 | SAN ANTONIO, TX 78213 | 210.375.9000
TEXAS ENGINEERING FIRM #470 | TEXAS SURVEYING FIRM #10028800



It's real.



CROSS SECTIONS

STA 210+50.0000 R1 TO STA 210+50.0000 R1

CHK DGN:	FED. RD. DIV. NO.:	STATE:	FEDERAL AID PROJECT NO.:			HIGHWAY NO.:
DWG:	DIST.:	COUNTY:	CONT. NO.:	SECT. NO.:	JOB NO.:	SHEET NO.:
	6	TEXAS				CORDOVA
	SAT	GUADALUPE	0915	46	052	

Plotted on: 11/7/2023

Design File name: ... \GeoPak\1277500_XS_231017.dgn

-100 -90 -80 -70 -60 -50 -40 -30 -20 -10 0 10 20 30 40 50 60 70 80 90 100

615
610
605
600
595
590
585
580
575
570

615
610
605
600
595
590
585
580
575
570

PROP ROW

EX ROW

EX ROW

PROP ROW

EX WATER

EX WATER

EX WATER

STA 211+00.0000 R1

-100 -90 -80 -70 -60 -50 -40 -30 -20 -10 0 10 20 30 40 50 60 70 80 90 100

SCALE: H: 1" = 20'
V: 1" = 10'



SAN ANTONIO | AUSTIN | HOUSTON | FORT WORTH | DALLAS
2000 NW LOOP 410 | SAN ANTONIO, TX 78213 | 210.375.9000
TEXAS ENGINEERING FIRM #470 | TEXAS SURVEYING FIRM #10028800



It's real.



CROSS SECTIONS

STA 211+00.0000 R1 TO STA 211+00.0000 R1

CHK DGN:	FED. RD. DIV. NO.:	STATE:	FEDERAL AID PROJECT NO.:			HIGHWAY NO.:
DWG:	DIST.:	COUNTY:	CONT. NO.:	SECT. NO.:	JOB NO.:	SHEET NO.:
	6	TEXAS				CORDOVA
	SAT	GUADALUPE	0915	46	052	

Plotted on: 11/7/2023

Design File name: ... \GeoPak\1277500_XS_231017.dgn

-100 -90 -80 -70 -60 -50 -40 -30 -20 -10 0 10 20 30 40 50 60 70 80 90 100

615
610
605
600
595
590
585
580
575
570

615
610
605
600
595
590
585
580
575
570

PROP ROW

EX ROW

EX ROW

PROP ROW

EX WATER

EX WATER

EX WATER

STA 211+50.0000 R1

-100 -90 -80 -70 -60 -50 -40 -30 -20 -10 0 10 20 30 40 50 60 70 80 90 100

SCALE: H: 1" = 20'
V: 1" = 10'

Pape-Dawson
ENGINEERS

SAN ANTONIO | AUSTIN | HOUSTON | FORT WORTH | DALLAS
2000 NW LOOP 410 | SAN ANTONIO, TX 78213 | 210.375.9000
TEXAS ENGINEERING FIRM #470 | TEXAS SURVEYING FIRM #10028800



It's real.



CROSS SECTIONS

STA 211+50.0000 R1 TO STA 211+50.0000 R1

CHK DGN:	FED. RD. DIV. NO.	STATE	FEDERAL AID PROJECT NO.			HIGHWAY NO.
DWG:	6	TEXAS				CORDOVA
CHK DWG:	DIST.	COUNTY	CONT. NO.	SECT. NO.	JOB NO.	SHEET NO.
	SAT	GUADALUPE	0915	46	052	

Plotted on: 11/7/2023

Design File name: ... \GeoPak\1277500_XS_231017.dgn

-100 -90 -80 -70 -60 -50 -40 -30 -20 -10 0 10 20 30 40 50 60 70 80 90 100

615
610
605
600
595
590
585
580
575
570

615
610
605
600
595
590
585
580
575
570

PROP ROW

EX ROW

EX ROW

PROP ROW

EX WATER

EX WATER

EX WATER

STA 212+00.0000 R1

-100 -90 -80 -70 -60 -50 -40 -30 -20 -10 0 10 20 30 40 50 60 70 80 90 100

SCALE: H: 1" = 20'
V: 1" = 10'



SAN ANTONIO | AUSTIN | HOUSTON | FORT WORTH | DALLAS
2000 NW LOOP 410 | SAN ANTONIO, TX 78213 | 210.375.9000
TEXAS ENGINEERING FIRM #470 | TEXAS SURVEYING FIRM #10028800



It's real.



CROSS SECTIONS

STA 212+00.0000 R1 TO STA 212+00.0000 R1

CHK DGN:	FED. RD. DIV. NO.:	STATE:	FEDERAL AID PROJECT NO.:			HIGHWAY NO.:
DWG:	DIST.:	COUNTY:	CONT. NO.:	SECT. NO.:	JOB NO.:	SHEET NO.:
	6	TEXAS				CORDOVA
	SAT	GUADALUPE	0915	46	052	

Plotted on: 11/7/2023

Design File name: ... \GeoPak\1277500_XS_231017.dgn

-100 -90 -80 -70 -60 -50 -40 -30 -20 -10 0 10 20 30 40 50 60 70 80 90 100

615
610
605
600
595
590
585
580
575
570

615
610
605
600
595
590
585
580
575
570

PROP ROW

EX ROW

EX WATER

EX WATER

EX ROW

EX WATER

PROP ROW

STA 212+50.0000 R1

-100 -90 -80 -70 -60 -50 -40 -30 -20 -10 0 10 20 30 40 50 60 70 80 90 100

SCALE: H: 1" = 20'
V: 1" = 10'

**Pape-Dawson
ENGINEERS**

SAN ANTONIO | AUSTIN | HOUSTON | FORT WORTH | DALLAS
2000 NW LOOP 410 | SAN ANTONIO, TX 78213 | 210.375.9000
TEXAS ENGINEERING FIRM #470 | TEXAS SURVEYING FIRM #10028800



It's real.



CROSS SECTIONS

STA 212+50.0000 R1 TO STA 212+50.0000 R1

CHK DGN:	FED. RD. DIV. NO.	STATE	FEDERAL AID PROJECT NO.			HIGHWAY NO.
DWG:	6	TEXAS				CORDOVA
CHK DWG:	DIST.	COUNTY	CONT. NO.	SECT. NO.	JOB NO.	SHEET NO.
	SAT	GUADALUPE	0915	46	052	

Plotted on: 11/7/2023

Design File name: ... \GeoPak\1277500_XS_231017.dgn

-100 -90 -80 -70 -60 -50 -40 -30 -20 -10 0 10 20 30 40 50 60 70 80 90 100

615
610
605
600
595
590
585
580
575
570

615
610
605
600
595
590
585
580
575
570

-100 -90 -80 -70 -60 -50 -40 -30 -20 -10 0 10 20 30 40 50 60 70 80 90 100

PROP ROW

EX ROW

EX ROW

PROP ROW

EX WATER

EX WATER

EX WATER

STA 213+00.0000 R1

SCALE: H: 1" = 20'
V: 1" = 10'



SAN ANTONIO | AUSTIN | HOUSTON | FORT WORTH | DALLAS
2000 NW LOOP 410 | SAN ANTONIO, TX 78213 | 210.375.9000
TEXAS ENGINEERING FIRM #470 | TEXAS SURVEYING FIRM #10028800



It's real.



CROSS SECTIONS

STA 213+00.0000 R1 TO STA 213+00.0000 R1

CHK	FED. RD.	STATE	FEDERAL AID PROJECT NO.			HIGHWAY NO.
DGN:	6	TEXAS				CORDOVA
DWG:	DIST.	COUNTY	CONT. NO.	SECT. NO.	JOB NO.	SHEET NO.
DWG:	SAT	GUADALUPE	0915	46	052	

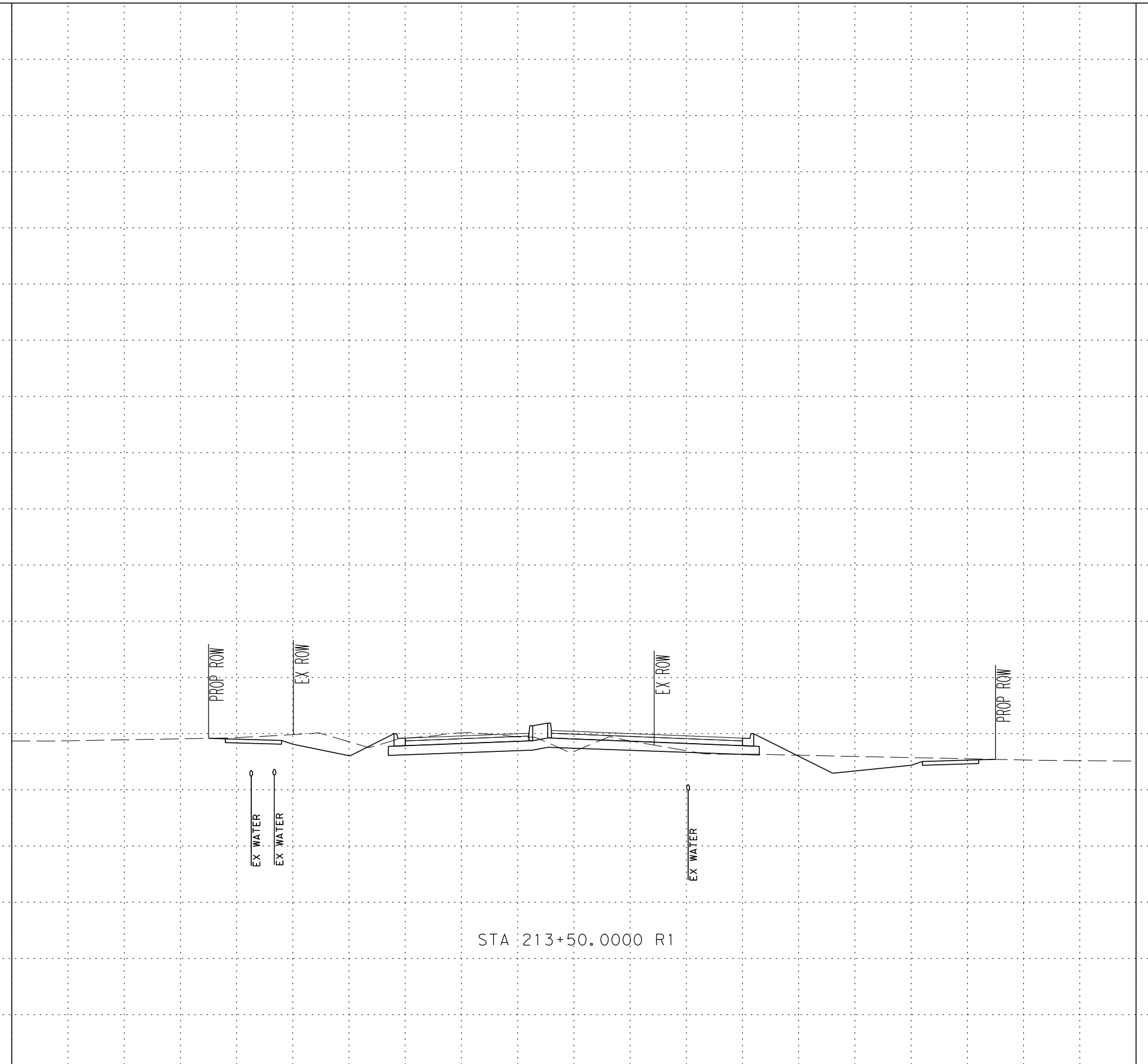
Plotted on: 11/7/2023

Design File name: ... \GeoPak\1277500_XS_231017.dgn

-100 -90 -80 -70 -60 -50 -40 -30 -20 -10 0 10 20 30 40 50 60 70 80 90 100

615
610
605
600
595
590
585
580
575
570

615
610
605
600
595
590
585
580
575
570



STA 213+50.0000 R1

SCALE: H: 1" = 20'
V: 1" = 10'



SAN ANTONIO | AUSTIN | HOUSTON | FORT WORTH | DALLAS
2000 NW LOOP 410 | SAN ANTONIO, TX 78213 | 210.375.9000
TEXAS ENGINEERING FIRM #470 | TEXAS SURVEYING FIRM #10028800



It's real.



CROSS SECTIONS

STA 213+50.0000 R1 TO STA 213+50.0000 R1

CHK DGN:	FED. RD. DIV. NO.:	STATE:	FEDERAL AID PROJECT NO.:			HIGHWAY NO.:
DWG:	DIST.:	COUNTY:	CONT. NO.:	SECT. NO.:	JOB NO.:	SHEET NO.:
	6	TEXAS				CORDOVA
			0915	46	052	

Plotted on: 11/7/2023

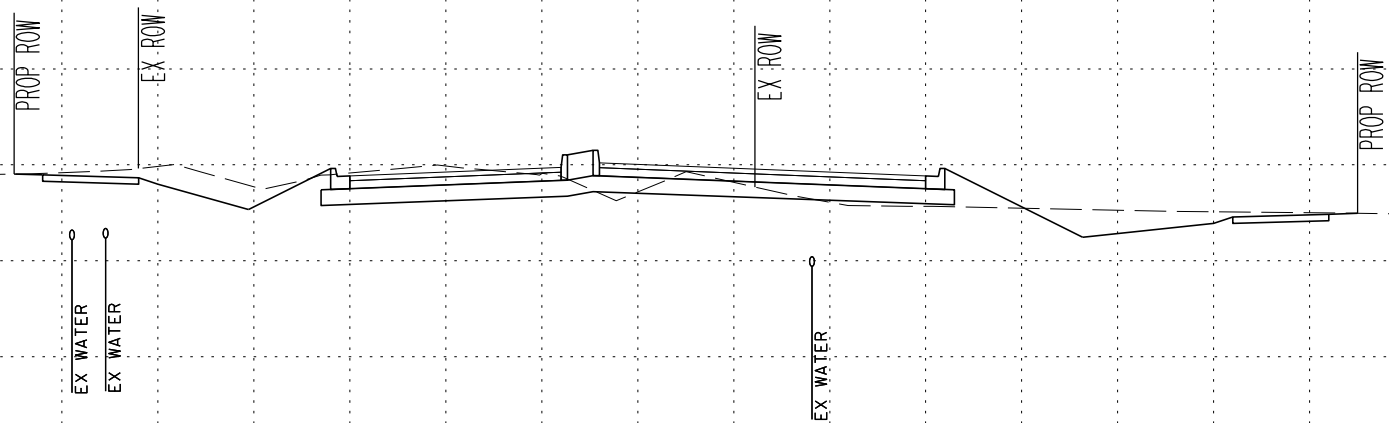
Design File name: ... \GeoPak\1277500_XS_231017.dgn

-100 -90 -80 -70 -60 -50 -40 -30 -20 -10 0 10 20 30 40 50 60 70 80 90 100

615
610
605
600
595
590
585
580
575
570

615
610
605
600
595
590
585
580
575
570

-100 -90 -80 -70 -60 -50 -40 -30 -20 -10 0 10 20 30 40 50 60 70 80 90 100



STA 214+00.0000 R1

SCALE: H: 1" = 20'
V: 1" = 10'



SAN ANTONIO | AUSTIN | HOUSTON | FORT WORTH | DALLAS
2000 NW LOOP 410 | SAN ANTONIO, TX 78213 | 210.375.9000
TEXAS ENGINEERING FIRM #470 | TEXAS SURVEYING FIRM #10028800



It's real.



CROSS SECTIONS

STA 214+00.0000 R1 TO STA 214+00.0000 R1

CHK DGN:	FED. RD. DIV. NO.	STATE	FEDERAL AID PROJECT NO.			HIGHWAY NO.
DWG:	6	TEXAS				CORDOVA
CHK DWG:	DIST.	COUNTY	CONT. NO.	SECT. NO.	JOB NO.	SHEET NO.
	SAT	GUADALUPE	0915	46	052	

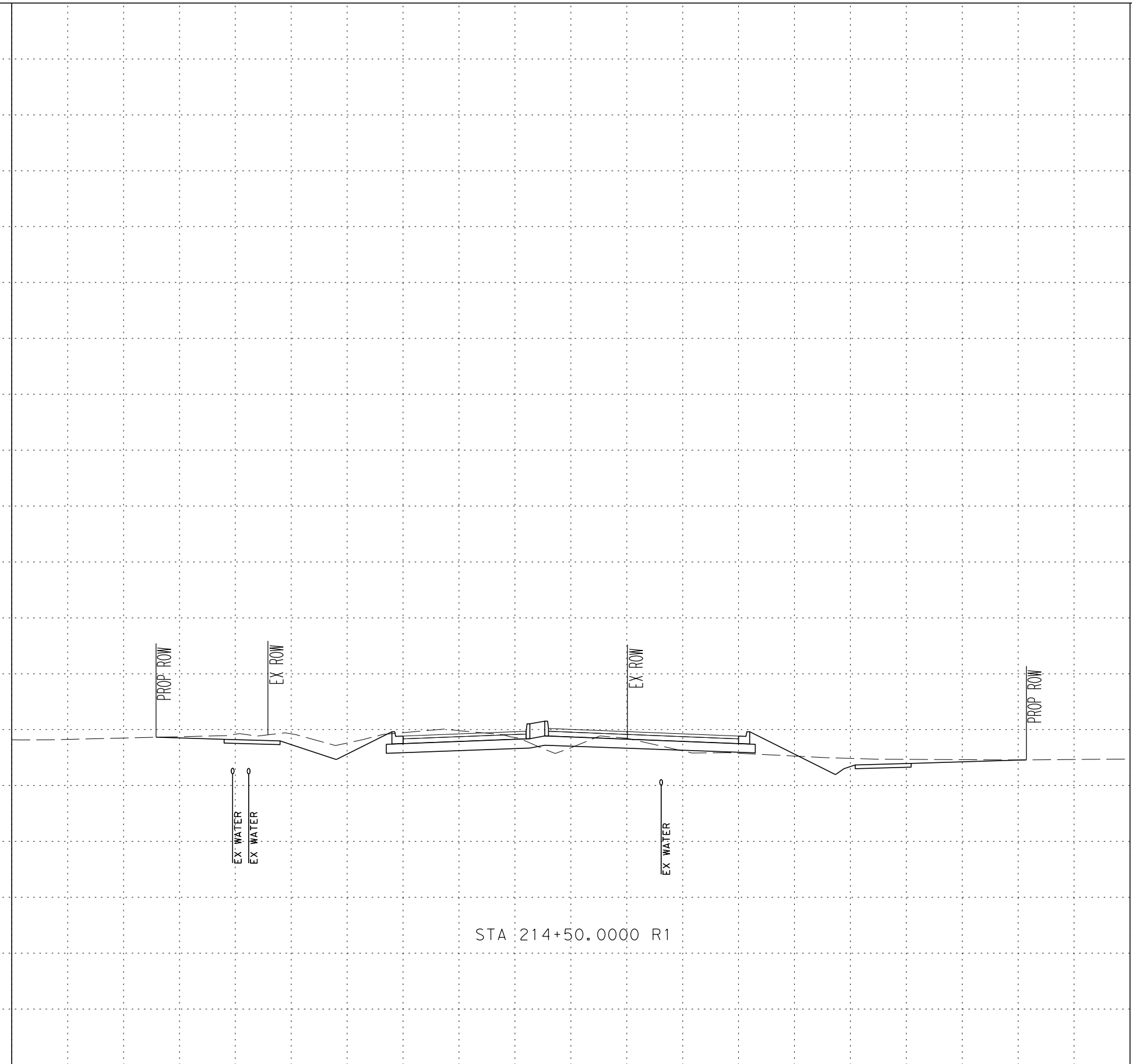
Plotted on: 11/7/2023

Design File name: ... \GeoPak\1277500_XS_231017.dgn

-100 -90 -80 -70 -60 -50 -40 -30 -20 -10 0 10 20 30 40 50 60 70 80 90 100

615
610
605
600
595
590
585
580
575
570

615
610
605
600
595
590
585
580
575
570



STA 214+50.0000 R1

SCALE: H: 1" = 20'
V: 1" = 10'

PAPE-DAWSON ENGINEERS

SAN ANTONIO | AUSTIN | HOUSTON | FORT WORTH | DALLAS
2000 NW LOOP 410 | SAN ANTONIO, TX 78213 | 210.375.9000
TEXAS ENGINEERING FIRM #470 | TEXAS SURVEYING FIRM #10028800



It's real.



Texas Department of Transportation
©2023

CROSS SECTIONS

STA 214+50.0000 R1 TO STA 214+50.0000 R1

CHK DGN:	FED. RD. DIV. NO.:	STATE:	FEDERAL AID PROJECT NO.:			HIGHWAY NO.:
DWG:	DIST.:	COUNTY:	CONT. NO.:	SECT. NO.:	JOB NO.:	SHEET NO.:
	SAT	GUADALUPE	0915	46	052	


Plotted on: 11/7/2023

Design File name: ... \GeoPak\1277500_XS_231017.dgn

-100 -90 -80 -70 -60 -50 -40 -30 -20 -10 0 10 20 30 40 50 60 70 80 90 100

615
610
605
600
595
590
585
580
575
570

615
610
605
600
595
590
585
580
575
570



-100 -90 -80 -70 -60 -50 -40 -30 -20 -10 0 10 20 30 40 50 60 70 80 90 100

SCALE: H: 1" = 20'
V: 1" = 10'



SAN ANTONIO | AUSTIN | HOUSTON | FORT WORTH | DALLAS
2000 NW LOOP 410 | SAN ANTONIO, TX 78213 | 210.375.9000
TEXAS ENGINEERING FIRM #470 | TEXAS SURVEYING FIRM #10028800



It's real.



CROSS SECTIONS

STA 215+00.0000 R1 TO STA 215+00.0000 R1

CHK DGN:	FED. RD. DIV. NO.:	STATE:	FEDERAL AID PROJECT NO.:			HIGHWAY NO.:
DWG:	DIST.:	COUNTY:	CONT. NO.:	SECT. NO.:	JOB NO.:	SHEET NO.:
	SAT	GUADALUPE	0915	46	052	

Plotted on: 11/7/2023

Design File name: ... \GeoPak\1277500_XS_231017.dgn

-100 -90 -80 -70 -60 -50 -40 -30 -20 -10 0 10 20 30 40 50 60 70 80 90 100

610
605
600
595
590
585
580
575
570

610
605
600
595
590
585
580
575
570

Huber RD

EX WATER

EX WATER

EX WATER

STA 215+50.0000 R1

-100 -90 -80 -70 -60 -50 -40 -30 -20 -10 0 10 20 30 40 50 60 70 80 90 100

SCALE: H: 1" = 20'
V: 1" = 10'

PAPE-DAWSON ENGINEERS

SAN ANTONIO | AUSTIN | HOUSTON | FORT WORTH | DALLAS
2000 NW LOOP 410 | SAN ANTONIO, TX 78213 | 210.375.9000
TEXAS ENGINEERING FIRM #470 | TEXAS SURVEYING FIRM #10028800



It's real.



Texas Department of Transportation
©2023

CROSS SECTIONS

STA 215+50.0000 R1 TO STA 215+50.0000 R1

DGN:	FED. RD. DIV. NO.:	STATE:	FEDERAL AID PROJECT NO.:			HIGHWAY NO.:
CHK DGN:	6	TEXAS				CORDOVA
DWG:	DIST.:	COUNTY:	CONT. NO.:	SECT. NO.:	JOB NO.:	SHEET NO.:
CHK DWG:	SAT	GUADALUPE	0915	46	052	

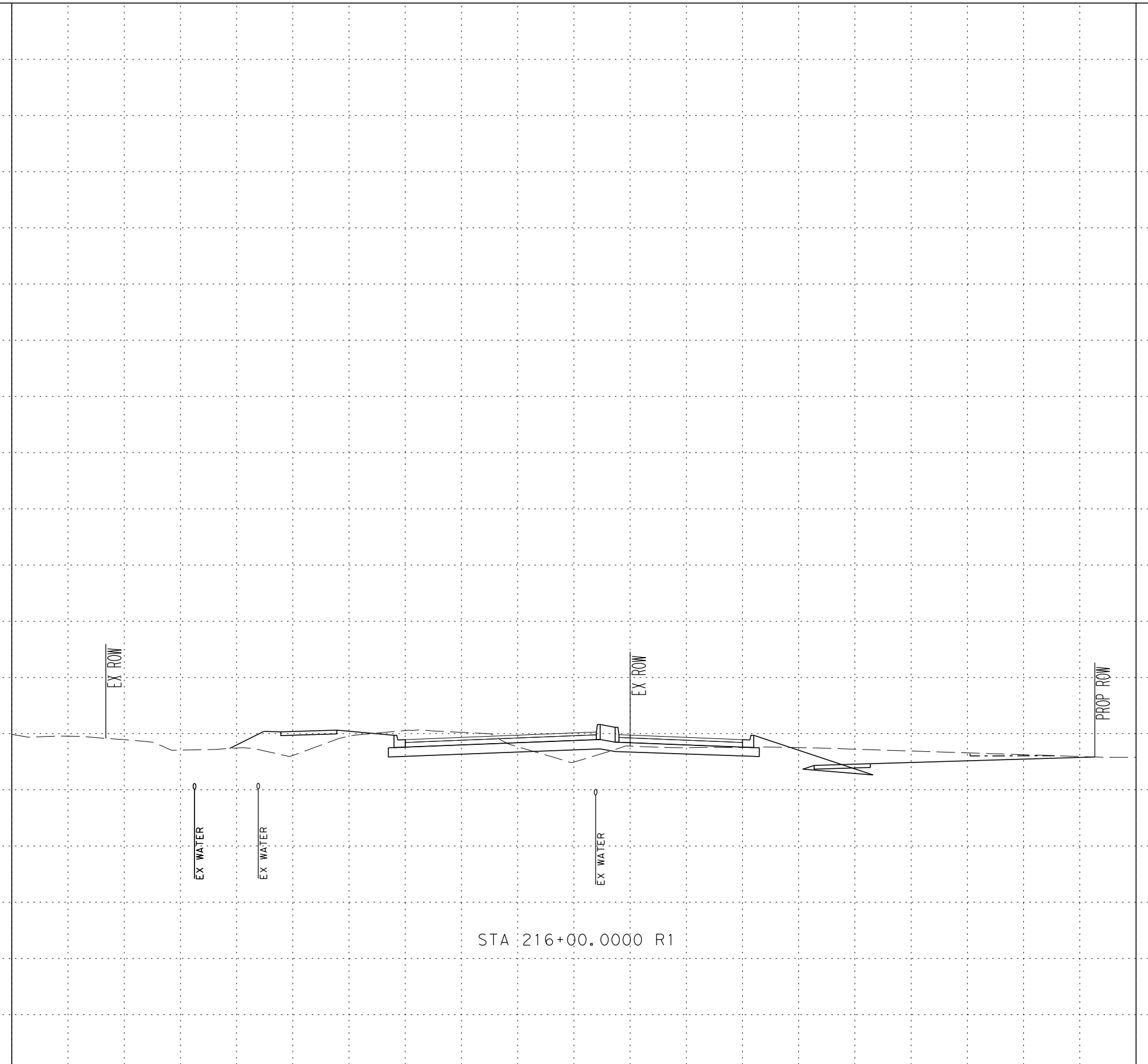
Plotted on: 11/7/2023

Design File name: ... \GeoPak\1277500_XS_231017.dgn

-100 -90 -80 -70 -60 -50 -40 -30 -20 -10 0 10 20 30 40 50 60 70 80 90 100

615
610
605
600
595
590
585
580
575
570

615
610
605
600
595
590
585
580
575
570



STA 216+00.0000 R1

SCALE: H: 1" = 20'
V: 1" = 10'



SAN ANTONIO | AUSTIN | HOUSTON | FORT WORTH | DALLAS
2000 NW LOOP 410 | SAN ANTONIO, TX 78213 | 210.375.9000
TEXAS ENGINEERING FIRM #470 | TEXAS SURVEYING FIRM #10028800



It's real.



CROSS SECTIONS

STA 216+00.0000 R1 TO STA 216+00.0000 R1

CHK DGN:	FED. RD. DIV. NO.:	STATE:	FEDERAL AID PROJECT NO.:			HIGHWAY NO.:
DWG:	DIST.:	COUNTY:	CONT. NO.:	SECT. NO.:	JOB NO.:	SHEET NO.:
	6	TEXAS				CORDOVA
	SAT	GUADALUPE	0915	46	052	

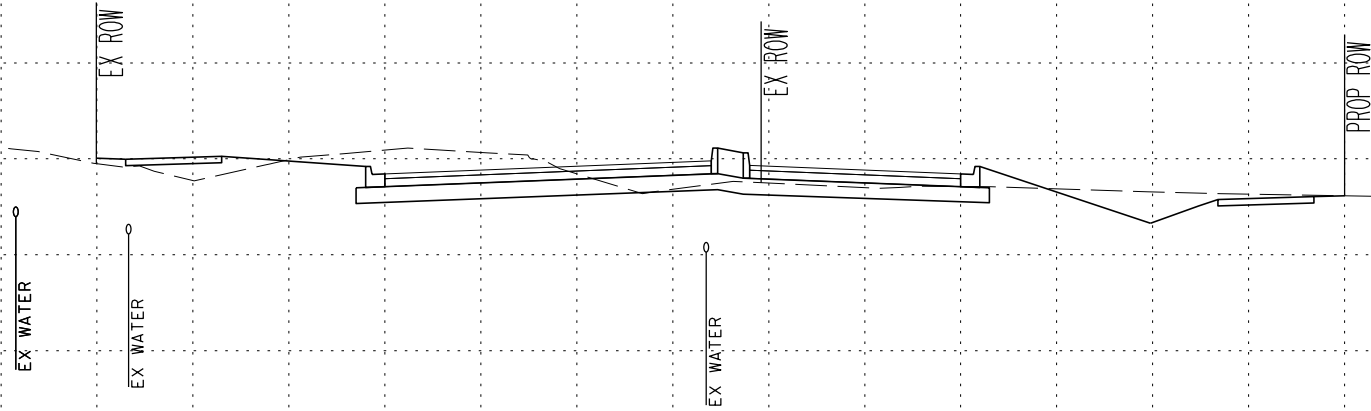
Plotted on: 11/7/2023

Design File name: ... \GeoPak\1277500_XS_231017.dgn

-100 -90 -80 -70 -60 -50 -40 -30 -20 -10 0 10 20 30 40 50 60 70 80 90 100

615
610
605
600
595
590
585
580
575
570

615
610
605
600
595
590
585
580
575
570



STA 216+50.0000 R1

SCALE: H: 1" = 20'
V: 1" = 10'

PAPE-DAWSON ENGINEERS

SAN ANTONIO | AUSTIN | HOUSTON | FORT WORTH | DALLAS
2000 NW LOOP 410 | SAN ANTONIO, TX 78213 | 210.375.9000
TEXAS ENGINEERING FIRM #470 | TEXAS SURVEYING FIRM #10028800



It's real.

Texas Department of Transportation
©2023

CROSS SECTIONS

STA 216+50.0000 R1 TO STA 216+50.0000 R1

CHK DGN:	FED. RD. DIV. NO.:	STATE:	FEDERAL AID PROJECT NO.:			HIGHWAY NO.:
DWG:	DIST.:	COUNTY:	CONT. NO.:	SECT. NO.:	JOB NO.:	SHEET NO.:
	SAT	GUADALUPE	0915	46	052	


Plotted on: 11/7/2023

Design File name: ... \GeoPak\1277500_XS_231017.dgn

-100 -90 -80 -70 -60 -50 -40 -30 -20 -10 0 10 20 30 40 50 60 70 80 90 100

615
610
605
600
595
590
585
580
575
570

615
610
605
600
595
590
585
580
575
570



STA 217+00.0000 R1

-100 -90 -80 -70 -60 -50 -40 -30 -20 -10 0 10 20 30 40 50 60 70 80 90 100

SCALE: H: 1" = 20'
V: 1" = 10'



SAN ANTONIO | AUSTIN | HOUSTON | FORT WORTH | DALLAS
2000 NW LOOP 410 | SAN ANTONIO, TX 78213 | 210.375.9000
TEXAS ENGINEERING FIRM #470 | TEXAS SURVEYING FIRM #10028800



It's real.



CROSS SECTIONS

STA 217+00.0000 R1 TO STA 217+00.0000 R1

CHK DGN:	FED. RD. DIV. NO.	STATE	FEDERAL AID PROJECT NO.			HIGHWAY NO.
DWG:	DIST.	COUNTY	CONT. NO.	SECT. NO.	JOB NO.	SHEET NO.
	6	TEXAS				CORDOVA
	SAT	GUADALUPE	0915	46	052	


Plotted on: 11/7/2023

Design File name: ... \GeoPak\1277500_XS_231017.dgn

-100 -90 -80 -70 -60 -50 -40 -30 -20 -10 0 10 20 30 40 50 60 70 80 90 100

615
610
605
600
595
590
585
580
575
570

615
610
605
600
595
590
585
580
575
570



STA 217+50.0000 R1

SCALE: H: 1" = 20'
V: 1" = 10'



SAN ANTONIO | AUSTIN | HOUSTON | FORT WORTH | DALLAS
2000 NW LOOP 410 | SAN ANTONIO, TX 78213 | 210.375.9000
TEXAS ENGINEERING FIRM #470 | TEXAS SURVEYING FIRM #10028800



It's real.



CROSS SECTIONS

STA 217+50.0000 R1 TO STA 217+50.0000 R1

CHK DGN:	FED. RD. DIV. NO.:	STATE:	FEDERAL AID PROJECT NO.:			HIGHWAY NO.:
DWG:	DIST.:	COUNTY:	CONT. NO.:	SECT. NO.:	JOB NO.:	SHEET NO.:
	SAT	GUADALUPE	0915	46	052	

Plotted on: 11/7/2023

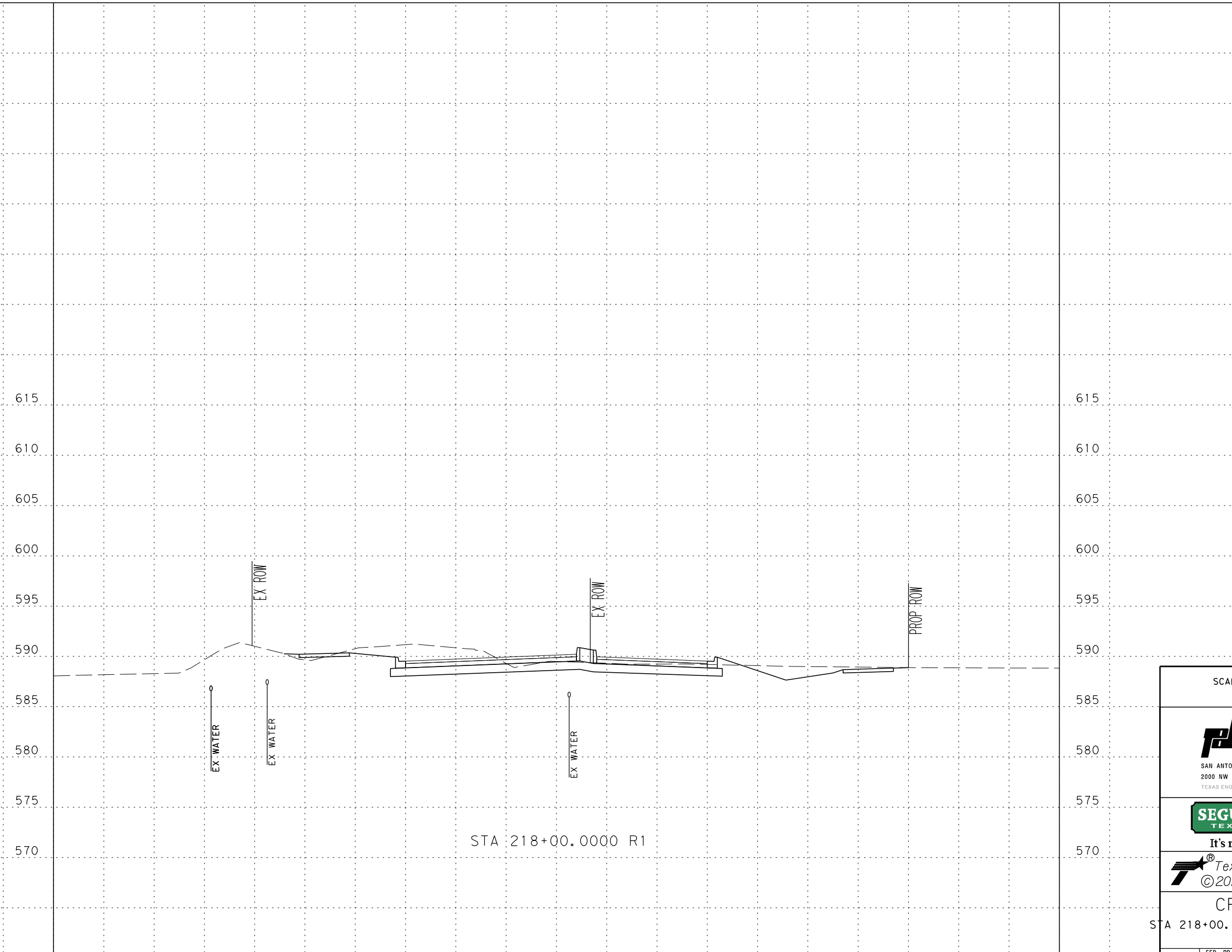
Design File name: ... \GeoPak\1277500_XS_231017.dgn

-100 -90 -80 -70 -60 -50 -40 -30 -20 -10 0 10 20 30 40 50 60 70 80 90 100

615
610
605
600
595
590
585
580
575
570

615
610
605
600
595
590
585
580
575
570

-100 -90 -80 -70 -60 -50 -40 -30 -20 -10 0 10 20 30 40 50 60 70 80 90 100



STA 218+00.0000 R1

SCALE: H: 1" = 20'
V: 1" = 10'



SAN ANTONIO | AUSTIN | HOUSTON | FORT WORTH | DALLAS
2000 NW LOOP 410 | SAN ANTONIO, TX 78213 | 210.375.9000
TEXAS ENGINEERING FIRM #470 | TEXAS SURVEYING FIRM #10028800



It's real.



CROSS SECTIONS

STA 218+00.0000 R1 TO STA 218+00.0000 R1

CHK DGN:	FED. RD. DIV. NO.:	STATE:	FEDERAL AID PROJECT NO.:			HIGHWAY NO.:
DWG:	DIST.:	COUNTY:	CONT. NO.:	SECT. NO.:	JOB NO.:	SHEET NO.:
	SAT	GUADALUPE	0915	46	052	CORDOVA

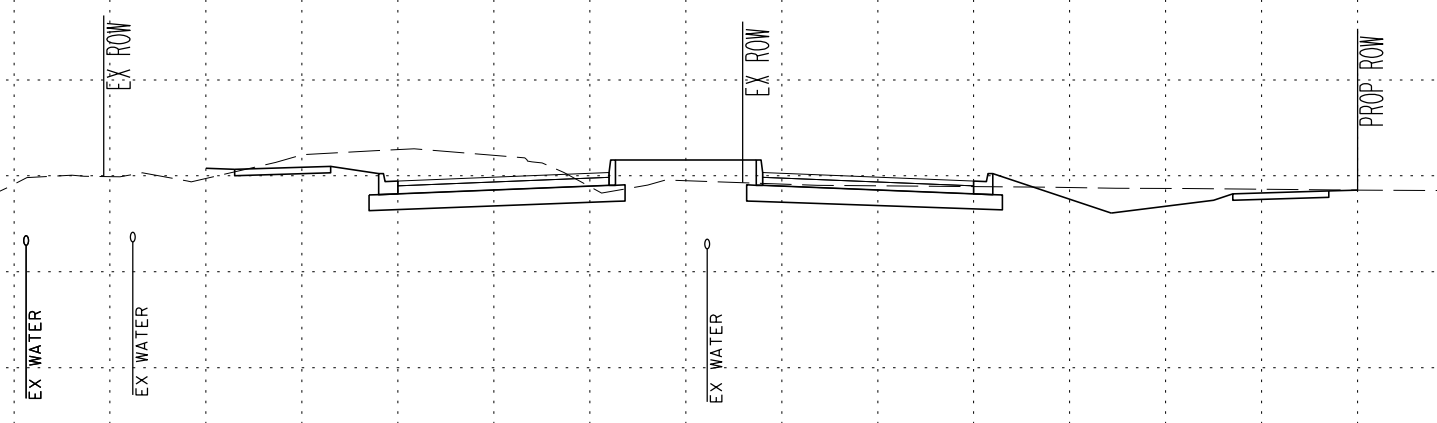
Plotted on: 11/7/2023

Design File name: ... \GeoPak\1277500_XS_231017.dgn

-100 -90 -80 -70 -60 -50 -40 -30 -20 -10 0 10 20 30 40 50 60 70 80 90 100

615
610
605
600
595
590
585
580
575
570

615
610
605
600
595
590
585
580
575
570



STA 218+50.0000 R1

SCALE: H: 1" = 20'
V: 1" = 10'



SAN ANTONIO | AUSTIN | HOUSTON | FORT WORTH | DALLAS
2000 NW LOOP 410 | SAN ANTONIO, TX 78213 | 210.375.9000
TEXAS ENGINEERING FIRM #470 | TEXAS SURVEYING FIRM #10028800



It's real.



CROSS SECTIONS

STA 218+50.0000 R1 TO STA 218+50.0000 R1

CHK DGN:	FED. RD. DIV. NO.:	STATE:	FEDERAL AID PROJECT NO.:			HIGHWAY NO.:
DWG:	DIST.:	COUNTY:	CONT. NO.:	SECT. NO.:	JOB NO.:	SHEET NO.:
	SAT	GUADALUPE	0915	46	052	

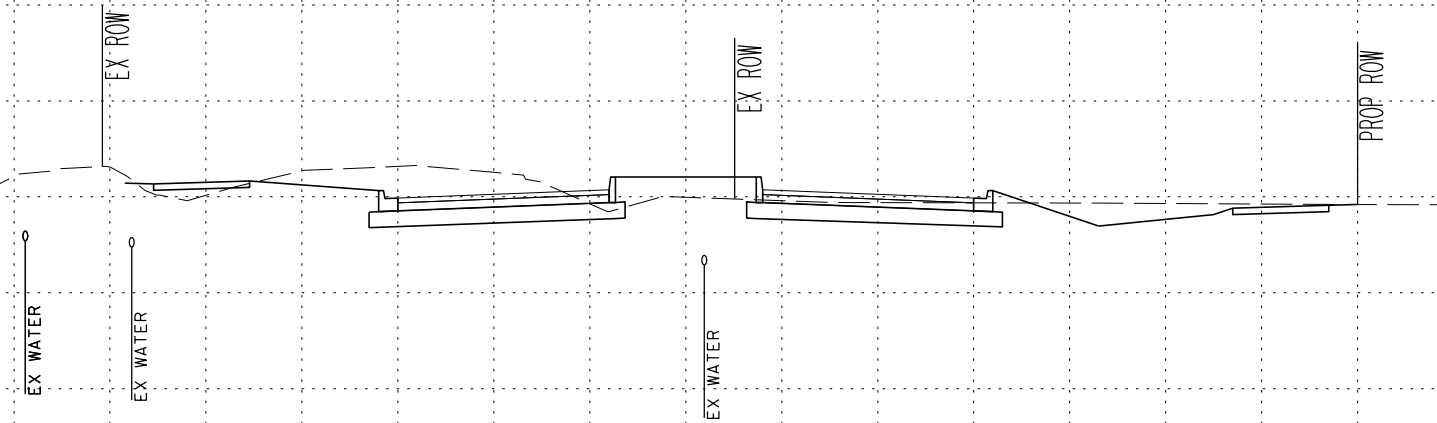
Plotted on: 11/7/2023

Design File name: ... \GeoPak\1277500_XS_231017.dgn

-100 -90 -80 -70 -60 -50 -40 -30 -20 -10 0 10 20 30 40 50 60 70 80 90 100

615
610
605
600
595
590
585
580
575
570

615
610
605
600
595
590
585
580
575
570



STA 219+00.0000 R1

-100 -90 -80 -70 -60 -50 -40 -30 -20 -10 0 10 20 30 40 50 60 70 80 90 100

SCALE: H: 1" = 20'
V: 1" = 10'



SAN ANTONIO | AUSTIN | HOUSTON | FORT WORTH | DALLAS
2000 NW LOOP 410 | SAN ANTONIO, TX 78213 | 210.375.9000
TEXAS ENGINEERING FIRM #470 | TEXAS SURVEYING FIRM #10028800



It's real.



CROSS SECTIONS

STA 219+00.0000 R1 TO STA 219+00.0000 R1

CHK DGN:	FED. RD. DIV. NO.:	STATE:	FEDERAL AID PROJECT NO.:			HIGHWAY NO.:
DWG:	DIST.:	COUNTY:	CONT. NO.:	SECT. NO.:	JOB NO.:	SHEET NO.:
	6	TEXAS				CORDOVA
	SAT	GUADALUPE	0915	46	052	

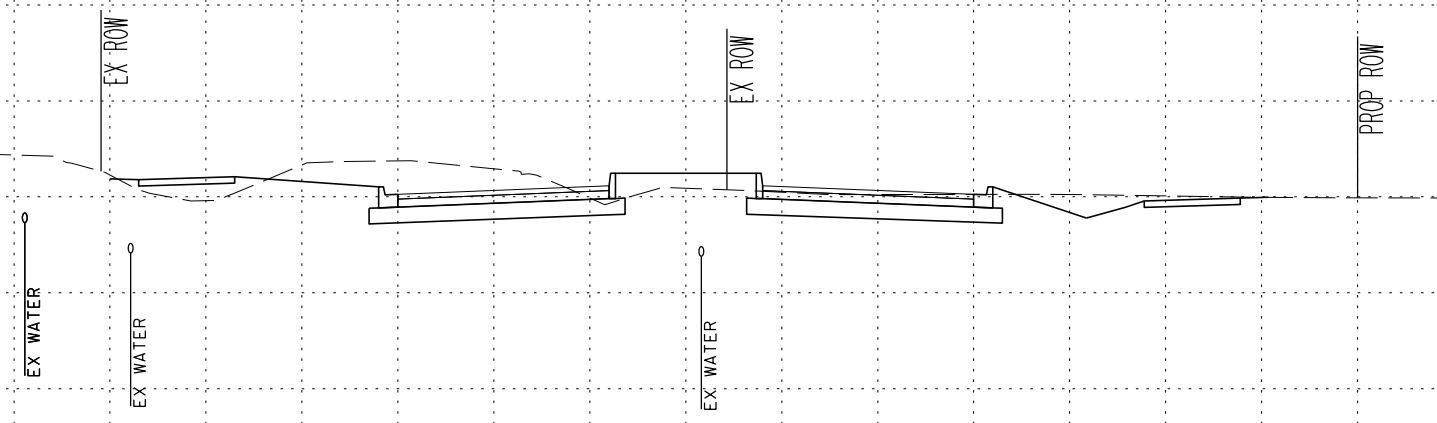
Plotted on: 11/7/2023

Design File name: ... \GeoPak\1277500_XS_231017.dgn

-100 -90 -80 -70 -60 -50 -40 -30 -20 -10 0 10 20 30 40 50 60 70 80 90 100

615
610
605
600
595
590
585
580
575
570

615
610
605
600
595
590
585
580
575
570



STA 219+50.0000 R1

-100 -90 -80 -70 -60 -50 -40 -30 -20 -10 0 10 20 30 40 50 60 70 80 90 100

SCALE: H: 1" = 20'
V: 1" = 10'



SAN ANTONIO | AUSTIN | HOUSTON | FORT WORTH | DALLAS
2000 NW LOOP 410 | SAN ANTONIO, TX 78213 | 210.375.9000
TEXAS ENGINEERING FIRM #470 | TEXAS SURVEYING FIRM #10028800



It's real.



CROSS SECTIONS

STA 219+50.0000 R1 TO STA 219+50.0000 R1

CHK DGN:	FED. RD. DIV. NO.:	STATE:	FEDERAL AID PROJECT NO.:			HIGHWAY NO.:
DWG:	DIST.:	COUNTY:	CONT. NO.:	SECT. NO.:	JOB NO.:	SHEET NO.:
	SAT	GUADALUPE	0915	46	052	


Plotted on: 11/7/2023

Design File name: ... \GeoPak\1277500_XS_231017.dgn

-100 -90 -80 -70 -60 -50 -40 -30 -20 -10 0 10 20 30 40 50 60 70 80 90 100

615
610
605
600
595
590
585
580
575
570

615
610
605
600
595
590
585
580
575
570



STA 220+00.0000 R1

SCALE: H: 1" = 20'
V: 1" = 10'



SAN ANTONIO | AUSTIN | HOUSTON | FORT WORTH | DALLAS
2000 NW LOOP 410 | SAN ANTONIO, TX 78213 | 210.375.9000
TEXAS ENGINEERING FIRM #470 | TEXAS SURVEYING FIRM #10028800



It's real.



CROSS SECTIONS

STA 220+00.0000 R1 TO STA 220+00.0000 R1

CHK DGN:	FED. RD. DIV. NO.:	STATE:	FEDERAL AID PROJECT NO.:			HIGHWAY NO.:
DWG:	DIST.:	COUNTY:	CONT. NO.:	SECT. NO.:	JOB NO.:	SHEET NO.:
	SAT	GUADALUPE	0915	46	052	


Plotted on: 11/7/2023

Design File name: ... \GeoPak\1277500_XS_231017.dgn

-100 -90 -80 -70 -60 -50 -40 -30 -20 -10 0 10 20 30 40 50 60 70 80 90 100

615
610
605
600
595
590
585
580
575
570

615
610
605
600
595
590
585
580
575
570



SCALE: H: 1" = 20'
V: 1" = 10'



SAN ANTONIO | AUSTIN | HOUSTON | FORT WORTH | DALLAS
2000 NW LOOP 410 | SAN ANTONIO, TX 78213 | 210.375.9000
TEXAS ENGINEERING FIRM #470 | TEXAS SURVEYING FIRM #10028800



It's real.



CROSS SECTIONS

STA 220+50.0000 R1 TO STA 220+50.0000 R1

DGN:	FED. RD. DIV. NO.:	STATE:	FEDERAL AID PROJECT NO.:			HIGHWAY NO.:
CHK DGN:	6	TEXAS				CORDOVA
DWG:	DIST.:	COUNTY:	CONT. NO.:	SECT. NO.:	JOB NO.:	SHEET NO.:
CHK DWG:	SAT	GUADALUPE	0915	46	052	


Plotted on: 11/7/2023

Design File name: ... \GeoPak\1277500_XS_231017.dgn

-100 -90 -80 -70 -60 -50 -40 -30 -20 -10 0 10 20 30 40 50 60 70 80 90 100

620
615
610
605
600
595
590
585
580
575
570

620
615
610
605
600
595
590
585
580
575
570



STA 221+00.0000 R1

SCALE: H: 1" = 20'
V: 1" = 10'



SAN ANTONIO | AUSTIN | HOUSTON | FORT WORTH | DALLAS
2000 NW LOOP 410 | SAN ANTONIO, TX 78213 | 210.375.9000
TEXAS ENGINEERING FIRM #470 | TEXAS SURVEYING FIRM #10028800



It's real.



CROSS SECTIONS

STA 221+00.0000 R1 TO STA 221+00.0000 R1

DGN:	FED. RD. DIV. NO.:	STATE:	FEDERAL AID PROJECT NO.:			HIGHWAY NO.:
CHK DGN:	6	TEXAS				CORDOVA
DWG:	DIST.:	COUNTY:	CONT. NO.:	SECT. NO.:	JOB NO.:	SHEET NO.:
CHK DWG:	SAT	GUADALUPE	0915	46	052	

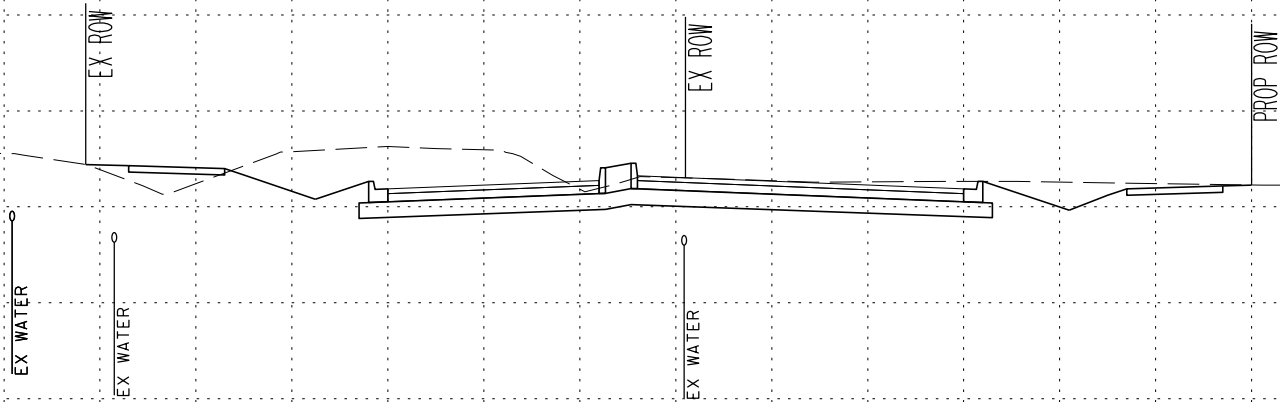
Plotted on: 11/7/2023

Design File name: ... \GeoPak\1277500_XS_231017.dgn

-100 -90 -80 -70 -60 -50 -40 -30 -20 -10 0 10 20 30 40 50 60 70 80 90 100

620
615
610
605
600
595
590
585
580
575
570

620
615
610
605
600
595
590
585
580
575
570



STA 221+50.0000 R1

SCALE: H: 1" = 20'
V: 1" = 10'

PAPE-DAWSON ENGINEERS

SAN ANTONIO | AUSTIN | HOUSTON | FORT WORTH | DALLAS
2000 NW LOOP 410 | SAN ANTONIO, TX 78213 | 210.375.9000
TEXAS ENGINEERING FIRM #470 | TEXAS SURVEYING FIRM #10028800



It's real.



Texas Department of Transportation
©2023

CROSS SECTIONS

STA 221+50.0000 R1 TO STA 221+50.0000 R1

DGN:	FED. RD. DIV. NO.:	STATE:	FEDERAL AID PROJECT NO.:			HIGHWAY NO.:
CHK DGN:	6	TEXAS				CORDOVA
DWG:	DIST.:	COUNTY:	CONT. NO.:	SECT. NO.:	JOB NO.:	SHEET NO.:
CHK DWG:	SAT	GUADALUPE	0915	46	052	

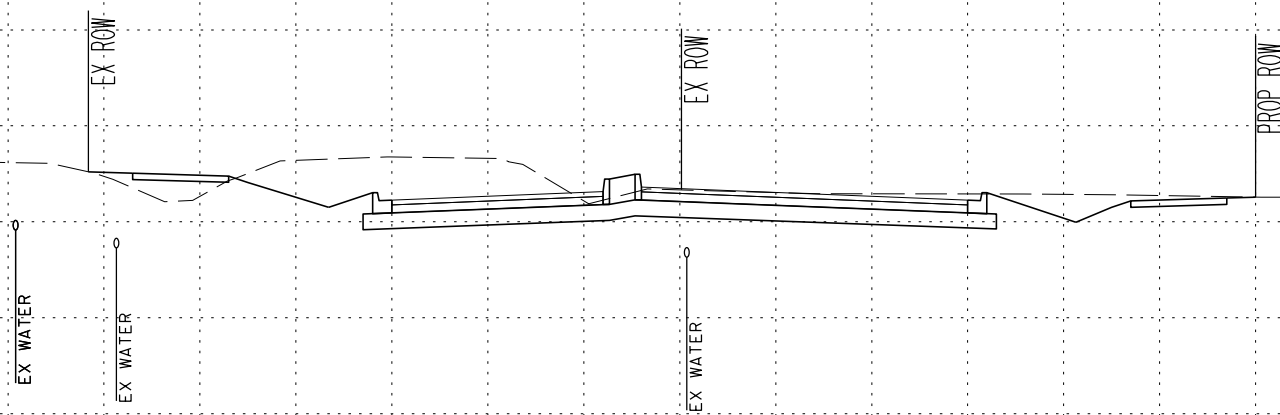
Plotted on: 11/7/2023

Design File name: ... \GeoPak\1277500_XS_231017.dgn

-100 -90 -80 -70 -60 -50 -40 -30 -20 -10 0 10 20 30 40 50 60 70 80 90 100

620
615
610
605
600
595
590
585
580
575

620
615
610
605
600
595
590
585
580
575



STA 222+00.0000 R1

-100 -90 -80 -70 -60 -50 -40 -30 -20 -10 0 10 20 30 40 50 60 70 80 90 100

SCALE: H: 1" = 20'
V: 1" = 10'

Pape-Dawson
ENGINEERS

SAN ANTONIO | AUSTIN | HOUSTON | FORT WORTH | DALLAS
2000 NW LOOP 410 | SAN ANTONIO, TX 78213 | 210.375.9000
TEXAS ENGINEERING FIRM #470 | TEXAS SURVEYING FIRM #10028800



It's real.

Texas Department of Transportation
©2023

CROSS SECTIONS

STA 222+00.0000 R1 TO STA 222+00.0000 R1

CHK DGN:	FED. RD. DIV. NO.:	STATE:	FEDERAL AID PROJECT NO.:			HIGHWAY NO.:
DWG:	DIST.:	COUNTY:	CONT. NO.:	SECT. NO.:	JOB NO.:	SHEET NO.:
	SAT	GUADALUPE	0915	46	052	


Plotted on: 11/7/2023

Design File name: ... \GeoPak\1277500_XS_231017.dgn

-100 -90 -80 -70 -60 -50 -40 -30 -20 -10 0 10 20 30 40 50 60 70 80 90 100

620
615
610
605
600
595
590
585
580
575

620
615
610
605
600
595
590
585
580
575



STA 222+50.0000 R1

SCALE: H: 1" = 20'
V: 1" = 10'

Pape-Dawson
ENGINEERS

SAN ANTONIO | AUSTIN | HOUSTON | FORT WORTH | DALLAS
2000 NW LOOP 410 | SAN ANTONIO, TX 78213 | 210.375.9000
TEXAS ENGINEERING FIRM #470 | TEXAS SURVEYING FIRM #10028800



It's real.



Texas Department of Transportation
©2023

CROSS SECTIONS

STA 222+50.0000 R1 TO STA 222+50.0000 R1

CHK DGN:	FED. RD. DIV. NO.:	STATE:	FEDERAL AID PROJECT NO.:			HIGHWAY NO.:
DWG:	DIST.:	COUNTY:	CONT. NO.:	SECT. NO.:	JOB NO.:	SHEET NO.:
	SAT	GUADALUPE	0915	46	052	


Plotted on: 11/7/2023

Design File name: ... \GeoPak\1277500_XS_231017.dgn

-100 -90 -80 -70 -60 -50 -40 -30 -20 -10 0 10 20 30 40 50 60 70 80 90 100

620
615
610
605
600
595
590
585
580
575

620
615
610
605
600
595
590
585
580
575



STA 223+00.0000 R1

SCALE: H: 1" = 20'
V: 1" = 10'



PAPE-DAWSON ENGINEERS
SAN ANTONIO | AUSTIN | HOUSTON | FORT WORTH | DALLAS
2000 NW LOOP 410 | SAN ANTONIO, TX 78213 | 210.375.9000
TEXAS ENGINEERING FIRM #470 | TEXAS SURVEYING FIRM #10028800



It's real.



 Texas Department of Transportation
©2023

CROSS SECTIONS

STA 223+00.0000 R1 TO STA 223+00.0000 R1

CHK DGN:	FED. RD. DIV. NO.:	STATE:	FEDERAL AID PROJECT NO.:			HIGHWAY NO.:
DWG:	DIST.:	COUNTY:	CONT. NO.:	SECT. NO.:	JOB NO.:	SHEET NO.:
	SAT	GUADALUPE	0915	46	052	


Plotted on: 11/7/2023

Design File name: ... \GeoPak\1277500_XS_231017.dgn

-100 -90 -80 -70 -60 -50 -40 -30 -20 -10 0 10 20 30 40 50 60 70 80 90 100

620
615
610
605
600
595
590
585
580
575

620
615
610
605
600
595
590
585
580
575



STA 223+50.0000 R1

-100 -90 -80 -70 -60 -50 -40 -30 -20 -10 0 10 20 30 40 50 60 70 80 90 100

SCALE: H: 1" = 20'
V: 1" = 10'



SAN ANTONIO | AUSTIN | HOUSTON | FORT WORTH | DALLAS
2000 NW LOOP 410 | SAN ANTONIO, TX 78213 | 210.375.9000
TEXAS ENGINEERING FIRM #470 | TEXAS SURVEYING FIRM #10028800



It's real.



CROSS SECTIONS

STA 223+50.0000 R1 TO STA 223+50.0000 R1

CHK DGN:	FED. RD. DIV. NO.:	STATE:	FEDERAL AID PROJECT NO.:			HIGHWAY NO.:
DWG:	DIST.:	COUNTY:	CONT. NO.:	SECT. NO.:	JOB NO.:	SHEET NO.:
	SAT	GUADALUPE	0915	46	052	


Plotted on: 11/7/2023

Design File name: ... \GeoPak\1277500_XS_231017.dgn

-100 -90 -80 -70 -60 -50 -40 -30 -20 -10 0 10 20 30 40 50 60 70 80 90 100

620
615
610
605
600
595
590
585
580
575

620
615
610
605
600
595
590
585
580
575



STA 224+00.0000 R1

SCALE: H: 1" = 20'
V: 1" = 10'



SAN ANTONIO | AUSTIN | HOUSTON | FORT WORTH | DALLAS
2000 NW LOOP 410 | SAN ANTONIO, TX 78213 | 210.375.9000
TEXAS ENGINEERING FIRM #470 | TEXAS SURVEYING FIRM #10028800



It's real.



CROSS SECTIONS

STA 224+00.0000 R1 TO STA 224+00.0000 R1

CHK DGN:	FED. RD. DIV. NO.	STATE	FEDERAL AID PROJECT NO.			HIGHWAY NO.
DWG:	6	TEXAS				CORDOVA
CHK DWG:	DIST.	COUNTY	CONT. NO.	SECT. NO.	JOB NO.	SHEET NO.
	SAT	GUADALUPE	0915	46	052	

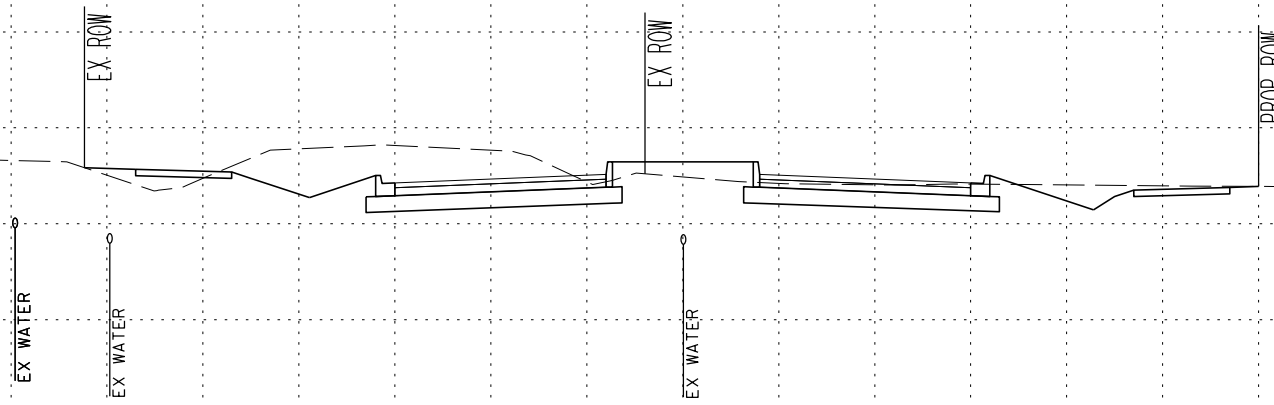
Plotted on: 11/7/2023

Design File name: ... \GeoPak\1277500_XS_231017.dgn

-100 -90 -80 -70 -60 -50 -40 -30 -20 -10 0 10 20 30 40 50 60 70 80 90 100

620
615
610
605
600
595
590
585
580
575

620
615
610
605
600
595
590
585
580
575



STA 224+50.0000 R1

-100 -90 -80 -70 -60 -50 -40 -30 -20 -10 0 10 20 30 40 50 60 70 80 90 100

SCALE: H: 1" = 20'
V: 1" = 10'



SAN ANTONIO | AUSTIN | HOUSTON | FORT WORTH | DALLAS
2000 NW LOOP 410 | SAN ANTONIO, TX 78213 | 210.375.9000
TEXAS ENGINEERING FIRM #470 | TEXAS SURVEYING FIRM #10028800



It's real.



CROSS SECTIONS

STA 224+50.0000 R1 TO STA 224+50.0000 R1

CHK DGN:	FED. RD. DIV. NO.:	STATE:	FEDERAL AID PROJECT NO.:			HIGHWAY NO.:
DWG:	DIST.:	COUNTY:	CONT. NO.:	SECT. NO.:	JOB NO.:	SHEET NO.:
	SAT	GUADALUPE	0915	46	052	


Plotted on: 11/7/2023

Design File name: ... \GeoPak\1277500_XS_231017.dgn

-100 -90 -80 -70 -60 -50 -40 -30 -20 -10 0 10 20 30 40 50 60 70 80 90 100

620
615
610
605
600
595
590
585
580
575

620
615
610
605
600
595
590
585
580
575



STA 225+00.0000 R1

SCALE: H: 1" = 20'
V: 1" = 10'

**Pape-Dawson
ENGINEERS**

SAN ANTONIO | AUSTIN | HOUSTON | FORT WORTH | DALLAS
2000 NW LOOP 410 | SAN ANTONIO, TX 78213 | 210.375.9000
TEXAS ENGINEERING FIRM #470 | TEXAS SURVEYING FIRM #10028800



It's real.



Texas Department of Transportation
©2023

CROSS SECTIONS

STA 225+00.0000 R1 TO STA 225+00.0000 R1

CHK DGN:	FED. RD. DIV. NO.	STATE	FEDERAL AID PROJECT NO.			HIGHWAY NO.
DWG:	6	TEXAS				CORDOVA
CHK DGN:	DIST.	COUNTY	CONT. NO.	SECT. NO.	JOB NO.	SHEET NO.
DWG:	SAT	GUADALUPE	0915	46	052	


Plotted on: 11/7/2023

Design File name: ... \GeoPak\1277500_XS_231017.dgn

-100 -90 -80 -70 -60 -50 -40 -30 -20 -10 0 10 20 30 40 50 60 70 80 90 100

620
615
610
605
600
595
590
585
580
575

620
615
610
605
600
595
590
585
580
575



STA 225+50.0000 R1

-100 -90 -80 -70 -60 -50 -40 -30 -20 -10 0 10 20 30 40 50 60 70 80 90 100

SCALE: H: 1" = 20'
V: 1" = 10'



SAN ANTONIO | AUSTIN | HOUSTON | FORT WORTH | DALLAS
2000 NW LOOP 410 | SAN ANTONIO, TX 78213 | 210.375.9000
TEXAS ENGINEERING FIRM #470 | TEXAS SURVEYING FIRM #10028800



It's real.



CROSS SECTIONS

STA 225+50.0000 R1 TO STA 225+50.0000 R1

CHK DGN:	FED. RD. DIV. NO.:	STATE:	FEDERAL AID PROJECT NO.:			HIGHWAY NO.:
DWG:	DIST.:	COUNTY:	CONT. NO.:	SECT. NO.:	JOB NO.:	SHEET NO.:
	SAT	GUADALUPE	0915	46	052	


Plotted on: 11/7/2023

Design File name: ... \GeoPak\1277500_XS_231017.dgn

-100 -90 -80 -70 -60 -50 -40 -30 -20 -10 0 10 20 30 40 50 60 70 80 90 100

620
615
610
605
600
595
590
585
580
575

620
615
610
605
600
595
590
585
580
575



STA 226+00.0000 R1

SCALE: H: 1" = 20'
V: 1" = 10'



SAN ANTONIO | AUSTIN | HOUSTON | FORT WORTH | DALLAS
2000 NW LOOP 410 | SAN ANTONIO, TX 78213 | 210.375.9000
TEXAS ENGINEERING FIRM #470 | TEXAS SURVEYING FIRM #10028800



It's real.



CROSS SECTIONS

STA 226+00.0000 R1 TO STA 226+00.0000 R1

CHK DGN:	FED. RD. DIV. NO.:	STATE:	FEDERAL AID PROJECT NO.:			HIGHWAY NO.:
DWG:	DIST.:	COUNTY:	CONT. NO.:	SECT. NO.:	JOB NO.:	SHEET NO.:
	SAT	GUADALUPE	0915	46	052	


Plotted on: 11/7/2023

Design File name: ... \GeoPak\1277500_XS_231017.dgn

-100 -90 -80 -70 -60 -50 -40 -30 -20 -10 0 10 20 30 40 50 60 70 80 90 100

620
615
610
605
600
595
590
585
580
575

620
615
610
605
600
595
590
585
580
575



STA 226+50.0000 R1

SCALE: H: 1" = 20'
V: 1" = 10'



SAN ANTONIO | AUSTIN | HOUSTON | FORT WORTH | DALLAS
2000 NW LOOP 410 | SAN ANTONIO, TX 78213 | 210.375.9000
TEXAS ENGINEERING FIRM #470 | TEXAS SURVEYING FIRM #10028800



It's real.



CROSS SECTIONS

STA 226+50.0000 R1 TO STA 226+50.0000 R1

CHK DGN:	FED. RD. DIV. NO.:	STATE:	FEDERAL AID PROJECT NO.:			HIGHWAY NO.:
DWG:	DIST.:	COUNTY:	CONT. NO.:	SECT. NO.:	JOB NO.:	SHEET NO.:
	SAT	GUADALUPE	0915	46	052	

Plotted on: 11/7/2023

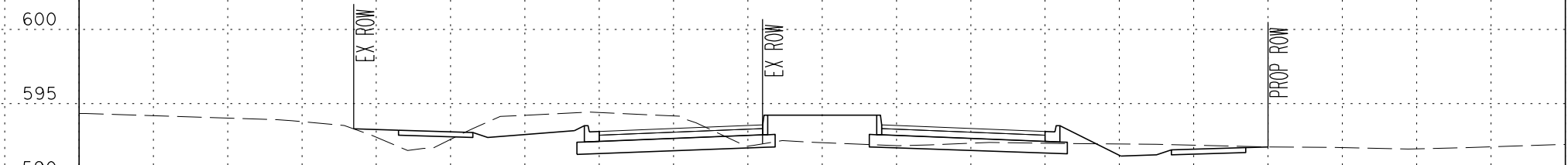
Design File name: ... \GeoPak\1277500_XS_231017.dgn

-100 -90 -80 -70 -60 -50 -40 -30 -20 -10 0 10 20 30 40 50 60 70 80 90 100

620
615
610
605
600
595
590
585
580
575

620
615
610
605
600
595
590
585
580
575

-100 -90 -80 -70 -60 -50 -40 -30 -20 -10 0 10 20 30 40 50 60 70 80 90 100



STA 227+00.0000 R1

SCALE: H: 1" = 20'
V: 1" = 10'



SAN ANTONIO | AUSTIN | HOUSTON | FORT WORTH | DALLAS
2000 NW LOOP 410 | SAN ANTONIO, TX 78213 | 210.375.9000
TEXAS ENGINEERING FIRM #470 | TEXAS SURVEYING FIRM #10028800



It's real.



CROSS SECTIONS

STA 227+00.0000 R1 TO STA 227+00.0000 R1

CHK DGN:	FED. RD. DIV. NO.:	STATE:	FEDERAL AID PROJECT NO.:			HIGHWAY NO.:
DWG:	DIST.:	COUNTY:	CONT. NO.:	SECT. NO.:	JOB NO.:	SHEET NO.:
	SAT	GUADALUPE	0915	46	052	

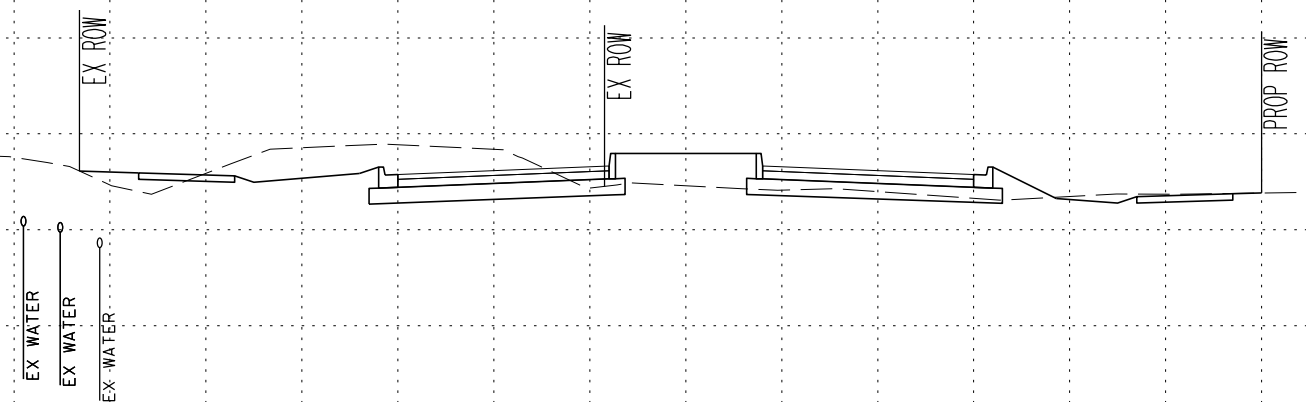
Plotted on: 11/7/2023

Design File name: ... \GeoPak\1277500_XS_231017.dgn

-100 -90 -80 -70 -60 -50 -40 -30 -20 -10 0 10 20 30 40 50 60 70 80 90 100

620
615
610
605
600
595
590
585
580
575

620
615
610
605
600
595
590
585
580
575



STA 227+50.0000 R1

Storm drain and pavement conflicts
STA 231+50 to STA 270+00(3850')

-100 -90 -80 -70 -60 -50 -40 -30 -20 -10 0 10 20 30 40 50 60 70 80 90 100

SCALE: H: 1" = 20'
V: 1" = 10'



SAN ANTONIO | AUSTIN | HOUSTON | FORT WORTH | DALLAS
2000 NW LOOP 410 | SAN ANTONIO, TX 78213 | 210.375.9000
TEXAS ENGINEERING FIRM #470 | TEXAS SURVEYING FIRM #10028800



It's real.



CROSS SECTIONS

STA 227+50.0000 R1 TO STA 227+50.0000 R1

CHK DGN:	FED. RD. DIV. NO.	STATE	FEDERAL AID PROJECT NO.			HIGHWAY NO.
DWG:	6	TEXAS				CORDOVA
CHK DWG:	DIST.	COUNTY	CONT. NO.	SECT. NO.	JOB NO.	SHEET NO.
	SAT	GUADALUPE	0915	46	052	

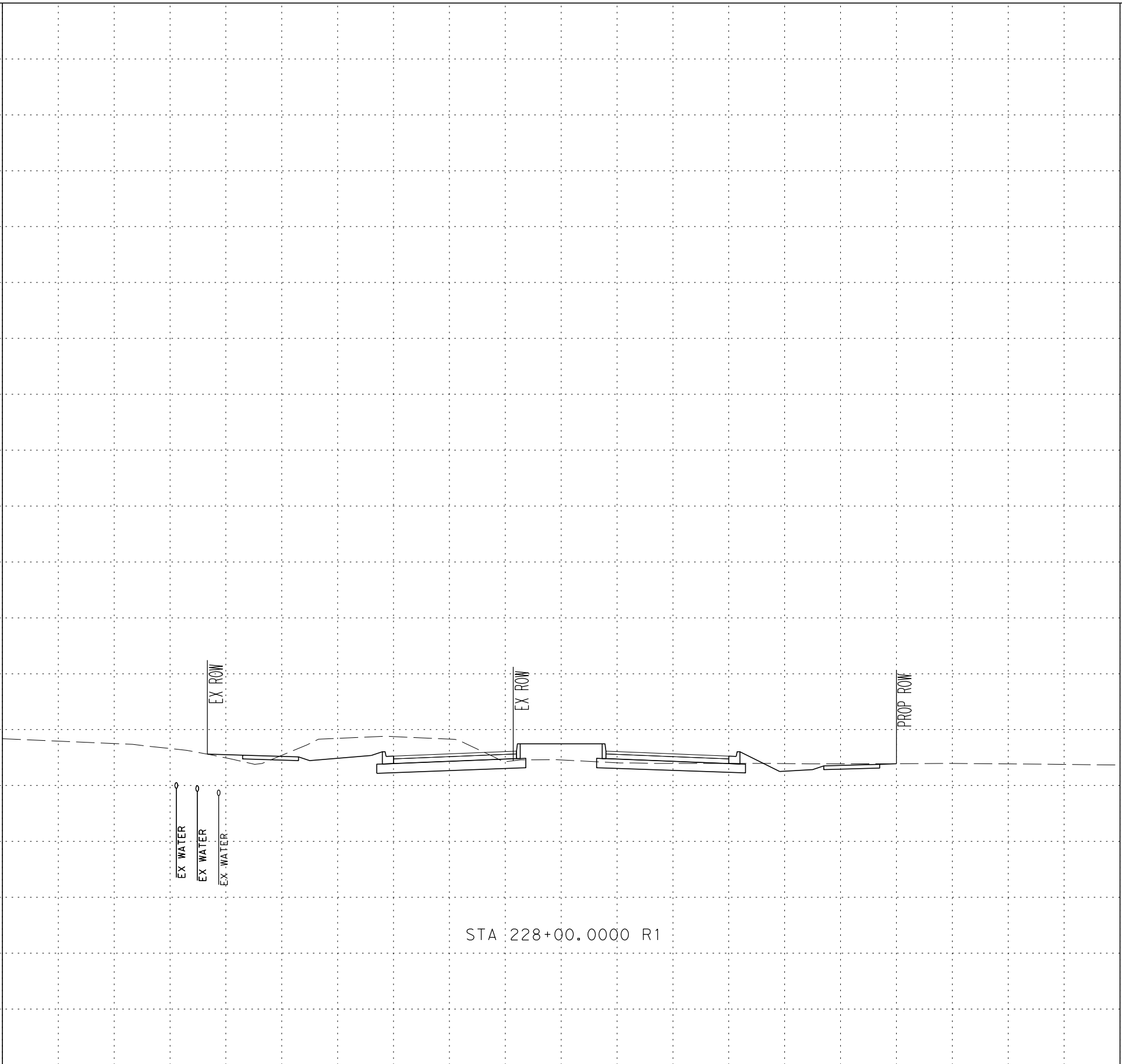
Plotted on: 11/7/2023

Design File name: ... \GeoPak\1277500_XS_231017.dgn

-100 -90 -80 -70 -60 -50 -40 -30 -20 -10 0 10 20 30 40 50 60 70 80 90 100

620
615
610
605
600
595
590
585
580
575

620
615
610
605
600
595
590
585
580
575



STA 228+00.0000 R1

SCALE: H: 1" = 20'
V: 1" = 10'



SAN ANTONIO | AUSTIN | HOUSTON | FORT WORTH | DALLAS
2000 NW LOOP 410 | SAN ANTONIO, TX 78213 | 210.375.9000
TEXAS ENGINEERING FIRM #470 | TEXAS SURVEYING FIRM #10028800



It's real.



CROSS SECTIONS

STA 228+00.0000 R1 TO STA 228+00.0000 R1

CHK DGN:	FED. RD. DIV. NO.:	STATE:	FEDERAL AID PROJECT NO.:			HIGHWAY NO.:
DWG:	DIST.:	COUNTY:	CONT. NO.:	SECT. NO.:	JOB NO.:	SHEET NO.:
	SAT	GUADALUPE	0915	46	052	


Plotted on: 11/7/2023

Design File name: ... \GeoPak\1277500_XS_231017.dgn

-100 -90 -80 -70 -60 -50 -40 -30 -20 -10 0 10 20 30 40 50 60 70 80 90 100

620
615
610
605
600
595
590
585
580
575

620
615
610
605
600
595
590
585
580
575



SCALE: H: 1" = 20'
V: 1" = 10'



SAN ANTONIO | AUSTIN | HOUSTON | FORT WORTH | DALLAS
2000 NW LOOP 410 | SAN ANTONIO, TX 78213 | 210.375.9000
TEXAS ENGINEERING FIRM #470 | TEXAS SURVEYING FIRM #10028800



It's real.



CROSS SECTIONS

STA 228+50.0000 R1 TO STA 228+50.0000 R1

CHK DGN:	FED. RD. DIV. NO.	STATE	FEDERAL AID PROJECT NO.			HIGHWAY NO.
DWG:	6	TEXAS				CORDOVA
CHK DGN:	DIST.	COUNTY	CONT. NO.	SECT. NO.	JOB NO.	SHEET NO.
	SAT	GUADALUPE	0915	46	052	

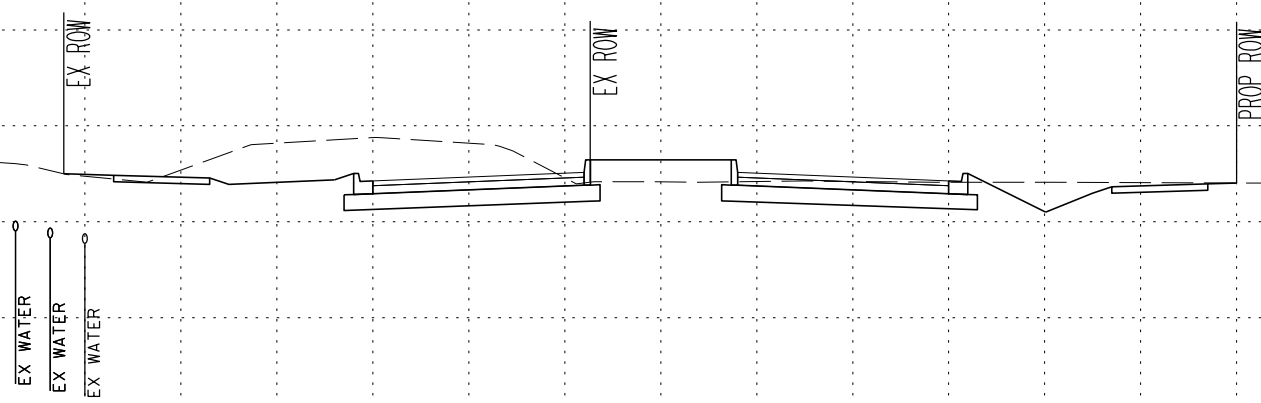
Plotted on: 11/7/2023

Design File name: ... \GeoPak\1277500_XS_231017.dgn

-100 -90 -80 -70 -60 -50 -40 -30 -20 -10 0 10 20 30 40 50 60 70 80 90 100

620
615
610
605
600
595
590
585
580
575

620
615
610
605
600
595
590
585
580
575



STA 229+00.0000 R1

SCALE: H: 1" = 20'
V: 1" = 10'

Pape-Dawson
ENGINEERS

SAN ANTONIO | AUSTIN | HOUSTON | FORT WORTH | DALLAS
2000 NW LOOP 410 | SAN ANTONIO, TX 78213 | 210.375.9000
TEXAS ENGINEERING FIRM #470 | TEXAS SURVEYING FIRM #10028800



It's real.



Texas Department of Transportation
©2023

CROSS SECTIONS

STA 229+00.0000 R1 TO STA 229+00.0000 R1

CHK DGN:	FED. RD. DIV. NO.:	STATE:	FEDERAL AID PROJECT NO.:			HIGHWAY NO.:
DWG:	DIST.:	COUNTY:	CONT. NO.:	SECT. NO.:	JOB NO.:	SHEET NO.:
	SAT	GUADALUPE	0915	46	052	

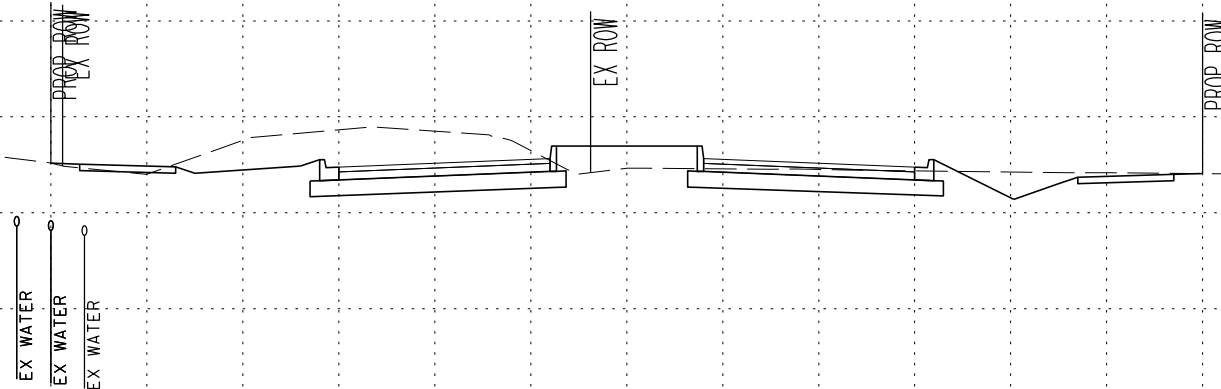
Plotted on: 11/7/2023

Design File name: ... \GeoPak\1277500_XS_231017.dgn

-100 -90 -80 -70 -60 -50 -40 -30 -20 -10 0 10 20 30 40 50 60 70 80 90 100

620
615
610
605
600
595
590
585
580
575

620
615
610
605
600
595
590
585
580
575



STA 229+50.0000 R1

SCALE: H: 1" = 20'
V: 1" = 10'



SAN ANTONIO | AUSTIN | HOUSTON | FORT WORTH | DALLAS
2000 NW LOOP 410 | SAN ANTONIO, TX 78213 | 210.375.9000
TEXAS ENGINEERING FIRM #470 | TEXAS SURVEYING FIRM #10028800



It's real.



CROSS SECTIONS

STA 229+50.0000 R1 TO STA 229+50.0000 R1

CHK DGN:	FED. RD. DIV. NO.:	STATE:	FEDERAL AID PROJECT NO.:			HIGHWAY NO.:
DWG:	DIST.:	COUNTY:	CONT. NO.:	SECT. NO.:	JOB NO.:	SHEET NO.:
	SAT	GUADALUPE	0915	46	052	

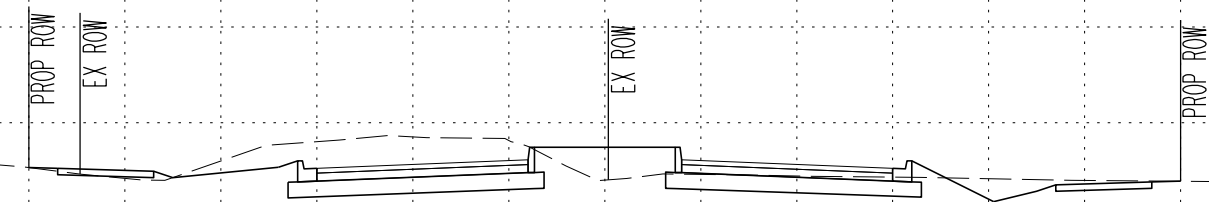
Plotted on: 11/7/2023

Design File name: ... \GeoPak\1277500_XS_231017.dgn

-100 -90 -80 -70 -60 -50 -40 -30 -20 -10 0 10 20 30 40 50 60 70 80 90 100

620
615
610
605
600
595
590
585
580
575

620
615
610
605
600
595
590
585
580
575



STA 230+00.0000 R1

-100 -90 -80 -70 -60 -50 -40 -30 -20 -10 0 10 20 30 40 50 60 70 80 90 100

SCALE: H: 1" = 20'
V: 1" = 10'



SAN ANTONIO | AUSTIN | HOUSTON | FORT WORTH | DALLAS
2000 NW LOOP 410 | SAN ANTONIO, TX 78213 | 210.375.9000
TEXAS ENGINEERING FIRM #470 | TEXAS SURVEYING FIRM #10028800



It's real.



CROSS SECTIONS

STA 230+00.0000 R1 TO STA 230+00.0000 R1

CHK DGN:	FED. RD. DIV. NO.	STATE	FEDERAL AID PROJECT NO.			HIGHWAY NO.
DWG:	6	TEXAS				CORDOVA
CHK DWG:	DIST.	COUNTY	CONT. NO.	SECT. NO.	JOB NO.	SHEET NO.
	SAT	GUADALUPE	0915	46	052	

Plotted on: 11/7/2023

Design File name: ... \GeoPak\1277500_XS_231017.dgn

-100 -90 -80 -70 -60 -50 -40 -30 -20 -10 0 10 20 30 40 50 60 70 80 90 100

620
615
610
605
600
595
590
585
580
575

620
615
610
605
600
595
590
585
580
575

PROP ROW

EX ROW

EX ROW

PROP ROW

EX WATER
EX WATER
EX WATER

STA 230+50.0000 R1

-100 -90 -80 -70 -60 -50 -40 -30 -20 -10 0 10 20 30 40 50 60 70 80 90 100

SCALE: H: 1" = 20'
V: 1" = 10'



SAN ANTONIO | AUSTIN | HOUSTON | FORT WORTH | DALLAS
2000 NW LOOP 410 | SAN ANTONIO, TX 78213 | 210.375.9000
TEXAS ENGINEERING FIRM #470 | TEXAS SURVEYING FIRM #10028800



It's real.



Texas Department of Transportation
©2023

CROSS SECTIONS

STA 230+50.0000 R1 TO STA 230+50.0000 R1

CHK DGN:	FED. RD. DIV. NO.	STATE	FEDERAL AID PROJECT NO.			HIGHWAY NO.
DWG:	6	TEXAS				CORDOVA
CHK DWG:	DIST.	COUNTY	CONT. NO.	SECT. NO.	JOB NO.	SHEET NO.
	SAT	GUADALUPE	0915	46	052	

Plotted on: 11/7/2023

Design File name: ... \GeoPak\1277500_XS_231017.dgn

-100 -90 -80 -70 -60 -50 -40 -30 -20 -10 0 10 20 30 40 50 60 70 80 90 100

620
615
610
605
600
595
590
585
580
575

620
615
610
605
600
595
590
585
580
575

EX ROW

EX ROW

PROP ROW

EX WATER
EX WATER
EX WATER

STA 231+00.0000 R1

-100 -90 -80 -70 -60 -50 -40 -30 -20 -10 0 10 20 30 40 50 60 70 80 90 100

SCALE: H: 1" = 20'
V: 1" = 10'



SAN ANTONIO | AUSTIN | HOUSTON | FORT WORTH | DALLAS
2000 NW LOOP 410 | SAN ANTONIO, TX 78213 | 210.375.9000
TEXAS ENGINEERING FIRM #470 | TEXAS SURVEYING FIRM #10028800



It's real.



CROSS SECTIONS

STA 231+00.0000 R1 TO STA 231+00.0000 R1

CHK DGN:	FED. RD. DIV. NO.:	STATE:	FEDERAL AID PROJECT NO.:			HIGHWAY NO.:
DWG:	DIST.:	COUNTY:	CONT. NO.:	SECT. NO.:	JOB NO.:	SHEET NO.:
	6	TEXAS				CORDOVA
	SAT	GUADALUPE	0915	46	052	

Plotted on: 11/7/2023

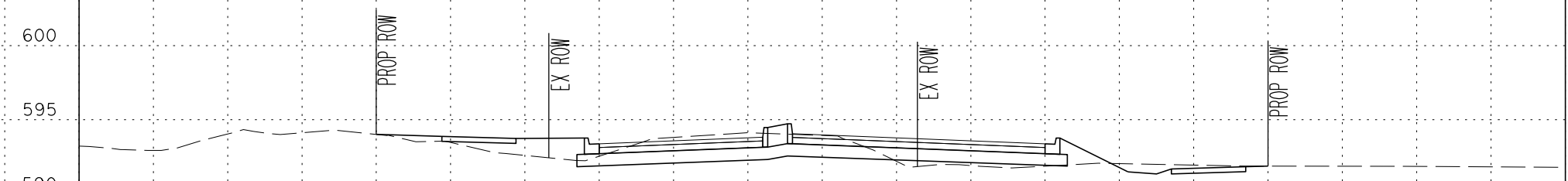
Design File name: ... \GeoPak\1277500_XS_231017.dgn

-100 -90 -80 -70 -60 -50 -40 -30 -20 -10 0 10 20 30 40 50 60 70 80 90 100

620
615
610
605
600
595
590
585
580
575

620
615
610
605
600
595
590
585
580
575

-100 -90 -80 -70 -60 -50 -40 -30 -20 -10 0 10 20 30 40 50 60 70 80 90 100



STA 231+50.0000 R1

SCALE: H: 1" = 20'
V: 1" = 10'



SAN ANTONIO | AUSTIN | HOUSTON | FORT WORTH | DALLAS
2000 NW LOOP 410 | SAN ANTONIO, TX 78213 | 210.375.9000
TEXAS ENGINEERING FIRM #470 | TEXAS SURVEYING FIRM #10028800



It's real.



CROSS SECTIONS

STA 231+50.0000 R1 TO STA 231+50.0000 R1

CHK	DIV. NO.	STATE	FEDERAL AID PROJECT NO.			HIGHWAY NO.
DGN:	6	TEXAS				CORDOVA
DWG:	DIST.	COUNTY	CONT. NO.	SECT. NO.	JOB NO.	SHEET NO.
DWG:	SAT	GUADALUPE	0915	46	052	

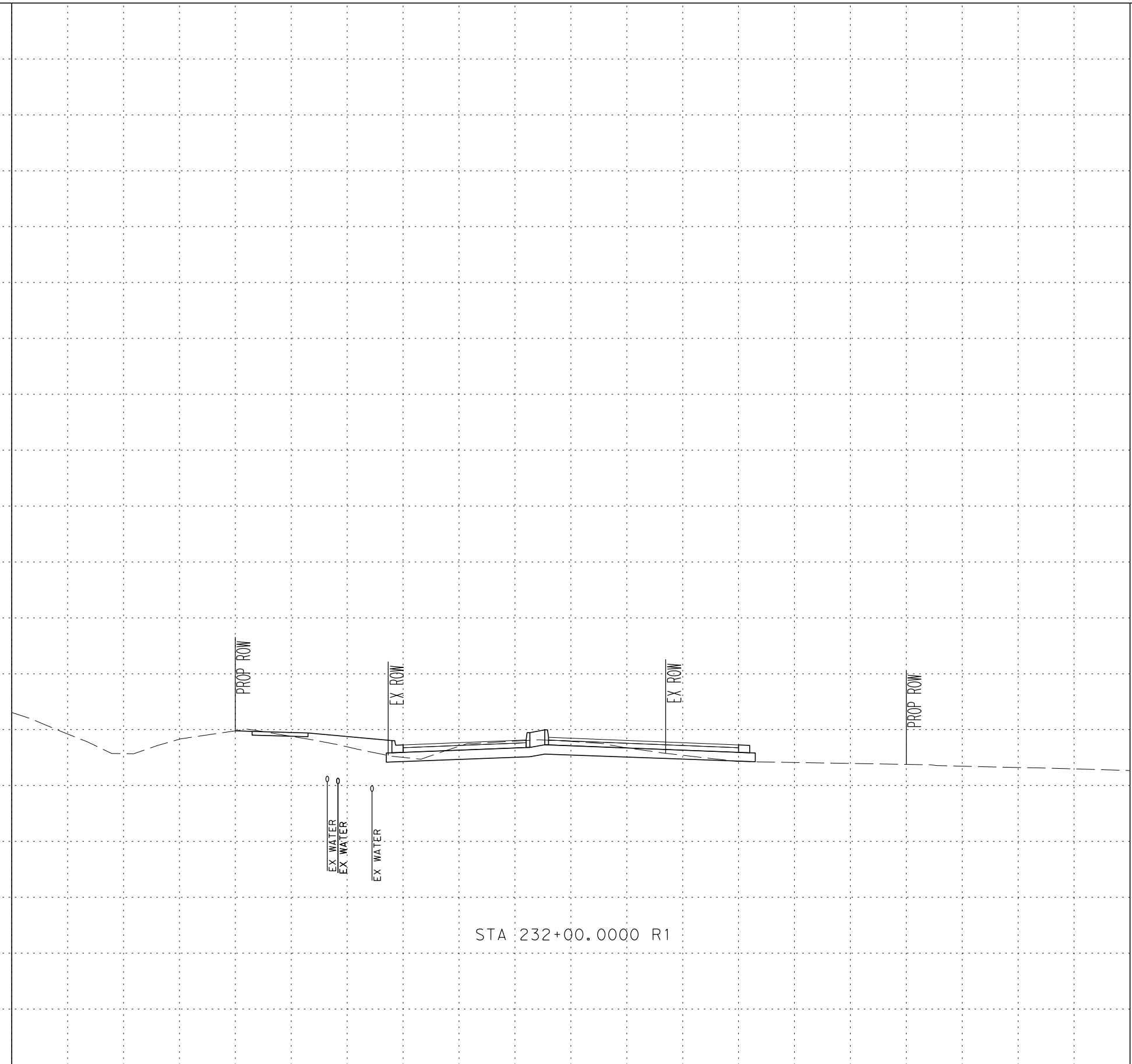
Plotted on: 11/7/2023

Design File name: ... \GeoPak\1277500_XS_231017.dgn

-100 -90 -80 -70 -60 -50 -40 -30 -20 -10 0 10 20 30 40 50 60 70 80 90 100

620
615
610
605
600
595
590
585
580
575

620
615
610
605
600
595
590
585
580
575



SCALE: H: 1" = 20'
V: 1" = 10'



SAN ANTONIO | AUSTIN | HOUSTON | FORT WORTH | DALLAS
2000 NW LOOP 410 | SAN ANTONIO, TX 78213 | 210.375.9000
TEXAS ENGINEERING FIRM #470 | TEXAS SURVEYING FIRM #10028800



It's real.



CROSS SECTIONS

STA 232+00.0000 R1 TO STA 232+00.0000 R1

CHK DGN:	FED. RD. DIV. NO.	STATE	FEDERAL AID PROJECT NO.			HIGHWAY NO.
DWG:	6	TEXAS				CORDOVA
CHK DWG:	DIST.	COUNTY	CONT. NO.	SECT. NO.	JOB NO.	SHEET NO.
	SAT	GUADALUPE	0915	46	052	

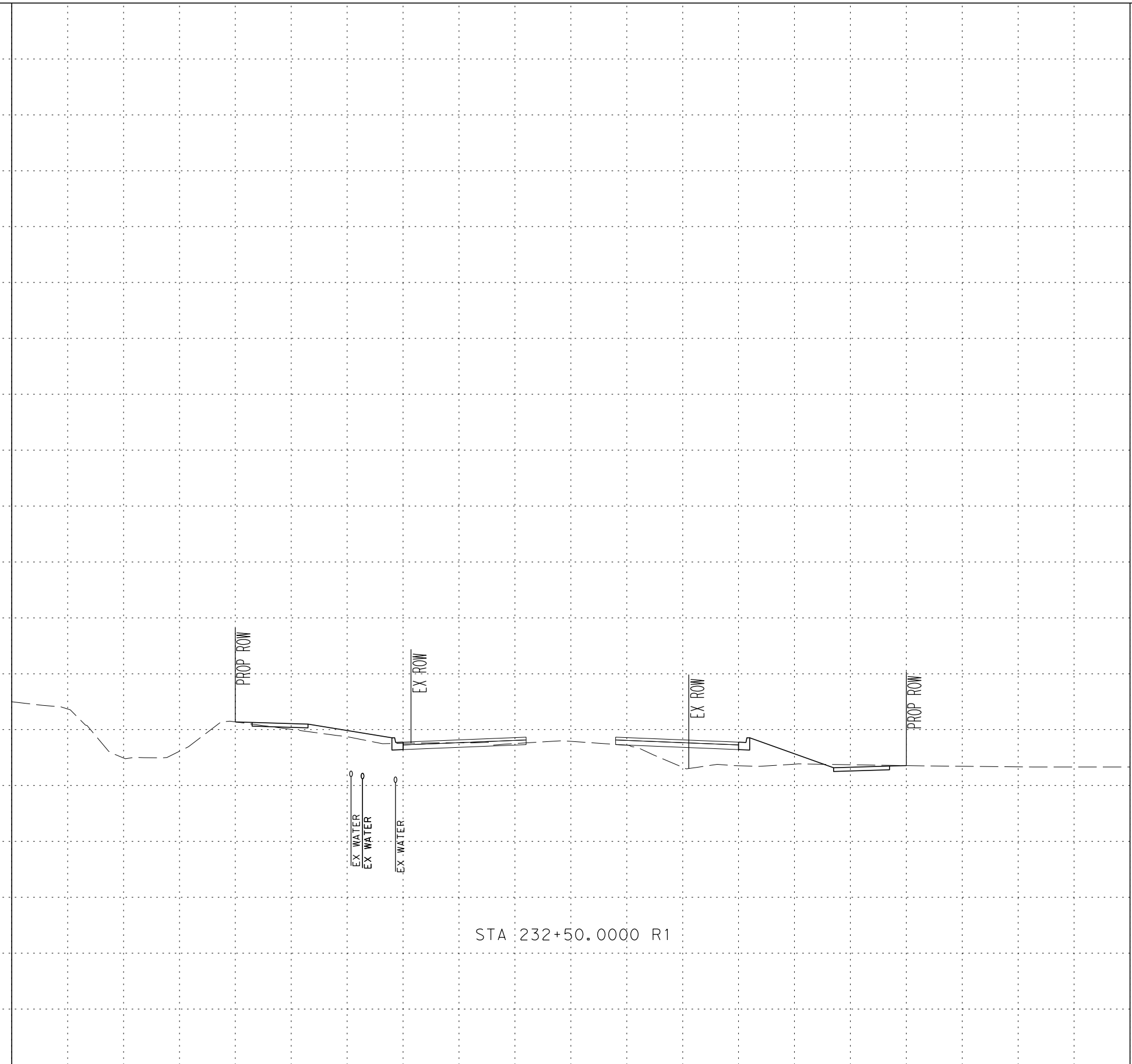
Plotted on: 11/7/2023

Design File name: ... \GeoPak\1277500_XS_231017.dgn

-100 -90 -80 -70 -60 -50 -40 -30 -20 -10 0 10 20 30 40 50 60 70 80 90 100

620
615
610
605
600
595
590
585
580
575

620
615
610
605
600
595
590
585
580
575



STA 232+50.0000 R1

SCALE: H: 1" = 20'
V: 1" = 10'



SAN ANTONIO | AUSTIN | HOUSTON | FORT WORTH | DALLAS
2000 NW LOOP 410 | SAN ANTONIO, TX 78213 | 210.375.9000
TEXAS ENGINEERING FIRM #470 | TEXAS SURVEYING FIRM #10028800



It's real.



CROSS SECTIONS

STA 232+50.0000 R1 TO STA 232+50.0000 R1

CHK DGN:	FED. RD. DIV. NO.:	STATE:	FEDERAL AID PROJECT NO.:			HIGHWAY NO.:
DWG:	DIST.:	COUNTY:	CONT. NO.:	SECT. NO.:	JOB NO.:	SHEET NO.:
	SAT	GUADALUPE	0915	46	052	

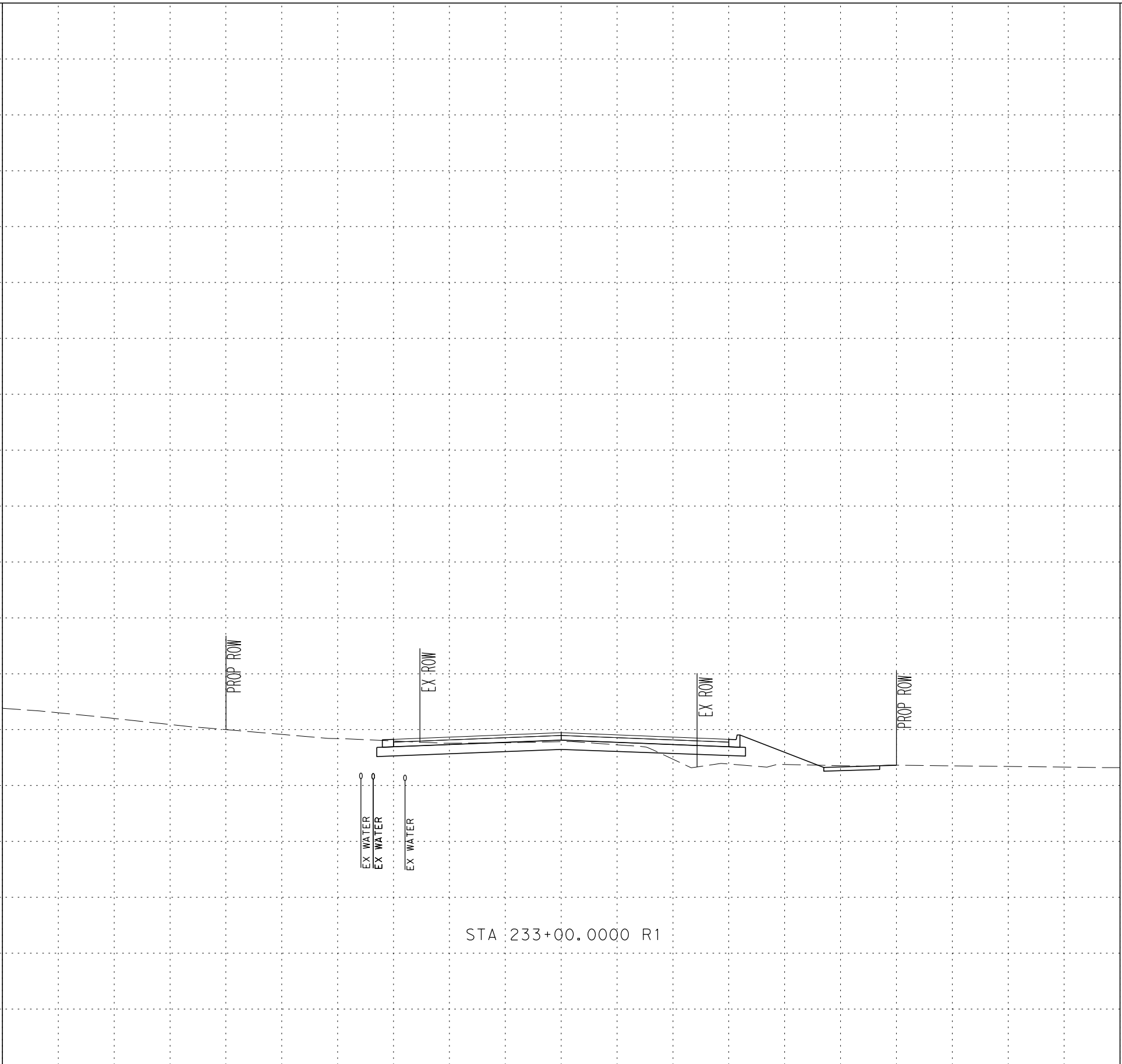
Plotted on: 11/7/2023

Design File name: ... \GeoPak\1277500_XS_231017.dgn

-100 -90 -80 -70 -60 -50 -40 -30 -20 -10 0 10 20 30 40 50 60 70 80 90 100

620
615
610
605
600
595
590
585
580
575

620
615
610
605
600
595
590
585
580
575



STA 233+00.0000 R1

SCALE: H: 1" = 20'
V: 1" = 10'



SAN ANTONIO | AUSTIN | HOUSTON | FORT WORTH | DALLAS
2000 NW LOOP 410 | SAN ANTONIO, TX 78213 | 210.375.9000
TEXAS ENGINEERING FIRM #470 | TEXAS SURVEYING FIRM #10028800



It's real.



CROSS SECTIONS

STA 233+00.0000 R1 TO STA 233+00.0000 R1

CHK DGN:	FED. RD. DIV. NO.	STATE	FEDERAL AID PROJECT NO.			HIGHWAY NO.
DWG:	6	TEXAS				CORDOVA
CHK DGN:	DIST.	COUNTY	CONT. NO.	SECT. NO.	JOB NO.	SHEET NO.
DWG:	SAT	GUADALUPE	0915	46	052	

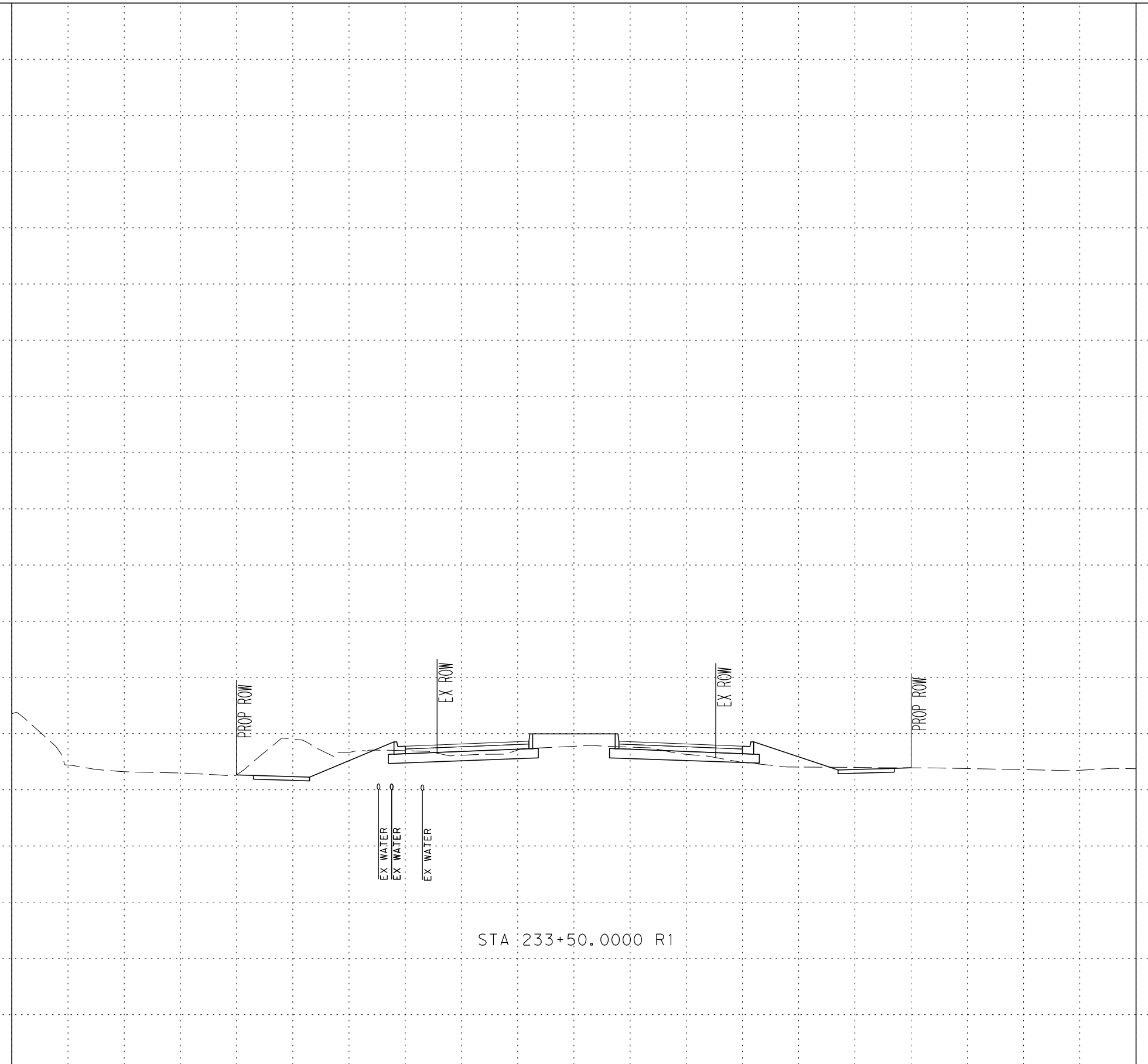
Plotted on: 11/7/2023

Design File name: ... \GeoPak\1277500_XS_231017.dgn

-100 -90 -80 -70 -60 -50 -40 -30 -20 -10 0 10 20 30 40 50 60 70 80 90 100

620
615
610
605
600
595
590
585
580
575

620
615
610
605
600
595
590
585
580
575



STA 233+50.0000 R1

SCALE: H: 1" = 20'
V: 1" = 10'



SAN ANTONIO | AUSTIN | HOUSTON | FORT WORTH | DALLAS
2000 NW LOOP 410 | SAN ANTONIO, TX 78213 | 210.375.9000
TEXAS ENGINEERING FIRM #470 | TEXAS SURVEYING FIRM #10028800



It's real.



CROSS SECTIONS

STA 233+50.0000 R1 TO STA 233+50.0000 R1

CHK	DIV. NO.	STATE	FEDERAL AID PROJECT NO.			HIGHWAY NO.
DGN:	6	TEXAS				CORDOVA
DWG:	DIST.	COUNTY	CONT. NO.	SECT. NO.	JOB NO.	SHEET NO.
DGN:	SAT	GUADALUPE	0915	46	052	

Plotted on: 11/7/2023

Design File name: ... \GeoPak\1277500_XS_231017.dgn

-100 -90 -80 -70 -60 -50 -40 -30 -20 -10 0 10 20 30 40 50 60 70 80 90 100

620
615
610
605
600
595
590
585
580
575

620
615
610
605
600
595
590
585
580
575

PROP ROW

EX ROW

EX ROW

EX WATER
EX WATER
EX WATER

STA 234+00.0000 R1

-100 -90 -80 -70 -60 -50 -40 -30 -20 -10 0 10 20 30 40 50 60 70 80 90 100

SCALE: H: 1" = 20'
V: 1" = 10'



SAN ANTONIO | AUSTIN | HOUSTON | FORT WORTH | DALLAS
2000 NW LOOP 410 | SAN ANTONIO, TX 78213 | 210.375.9000
TEXAS ENGINEERING FIRM #470 | TEXAS SURVEYING FIRM #10028800



It's real.



CROSS SECTIONS

STA 234+00.0000 R1 TO STA 234+00.0000 R1

CHK DGN:	FED. RD. DIV. NO.	STATE	FEDERAL AID PROJECT NO.			HIGHWAY NO.
DWG:	6	TEXAS				CORDOVA
CHK DWG:	DIST.	COUNTY	CONT. NO.	SECT. NO.	JOB NO.	SHEET NO.
	SAT	GUADALUPE	0915	46	052	

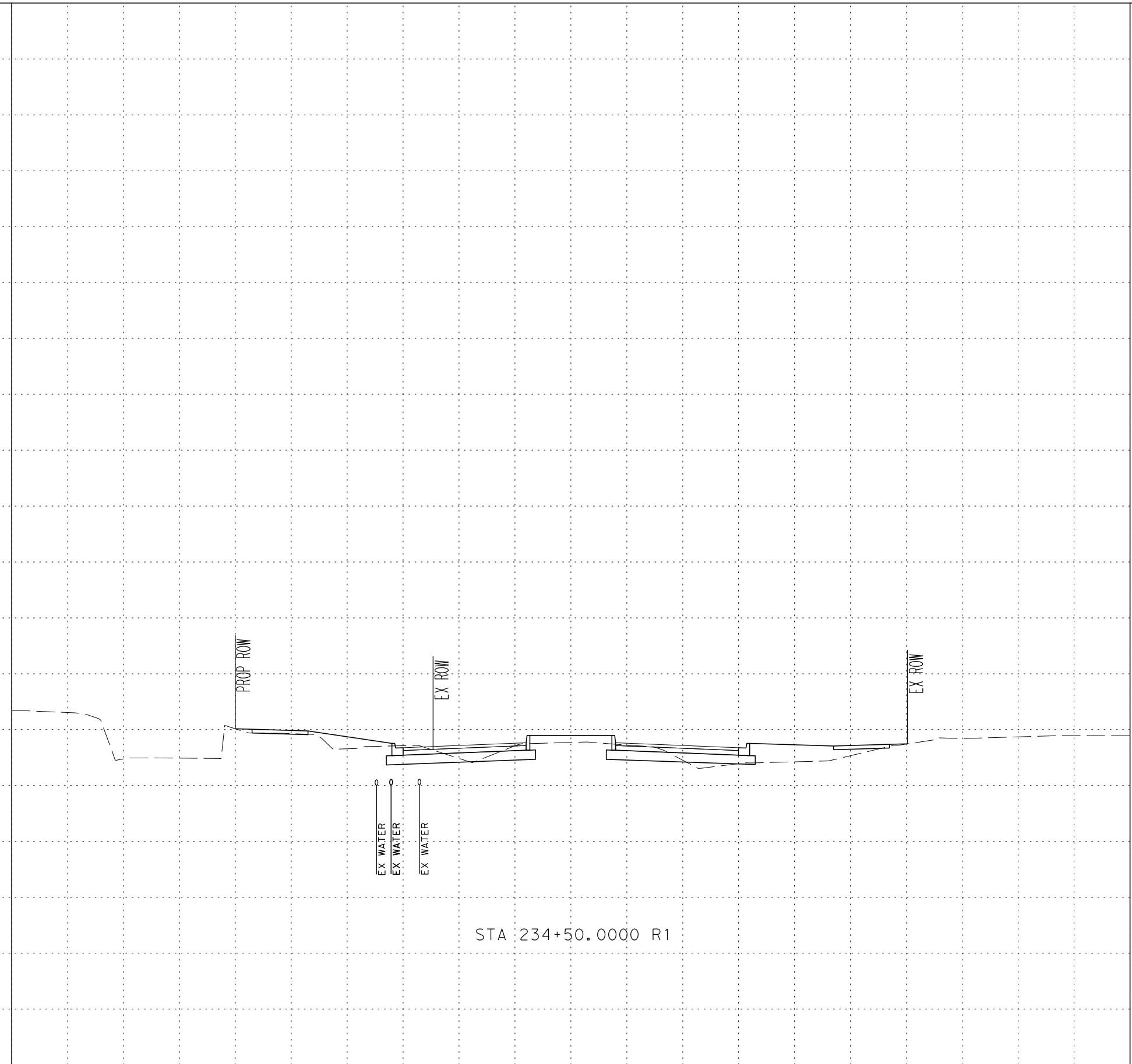
Plotted on: 11/7/2023

Design File name: ... \GeoPak\1277500_XS_231017.dgn

-100 -90 -80 -70 -60 -50 -40 -30 -20 -10 0 10 20 30 40 50 60 70 80 90 100

620
615
610
605
600
595
590
585
580
575

620
615
610
605
600
595
590
585
580
575



SCALE: H: 1" = 20'
V: 1" = 10'

Pape-Dawson
ENGINEERS

SAN ANTONIO | AUSTIN | HOUSTON | FORT WORTH | DALLAS
2000 NW LOOP 410 | SAN ANTONIO, TX 78213 | 210.375.9000
TEXAS ENGINEERING FIRM #470 | TEXAS SURVEYING FIRM #10028800



It's real.

Texas Department of Transportation
©2023

CROSS SECTIONS

STA 234+50.0000 R1 TO STA 234+50.0000 R1

CHK DGN:	FED. RD. DIV. NO.	STATE	FEDERAL AID PROJECT NO.			HIGHWAY NO.
DWG:	6	TEXAS				CORDOVA
CHK DGN:	DIST.	COUNTY	CONT. NO.	SECT. NO.	JOB NO.	SHEET NO.
DWG:	SAT	GUADALUPE	0915	46	052	

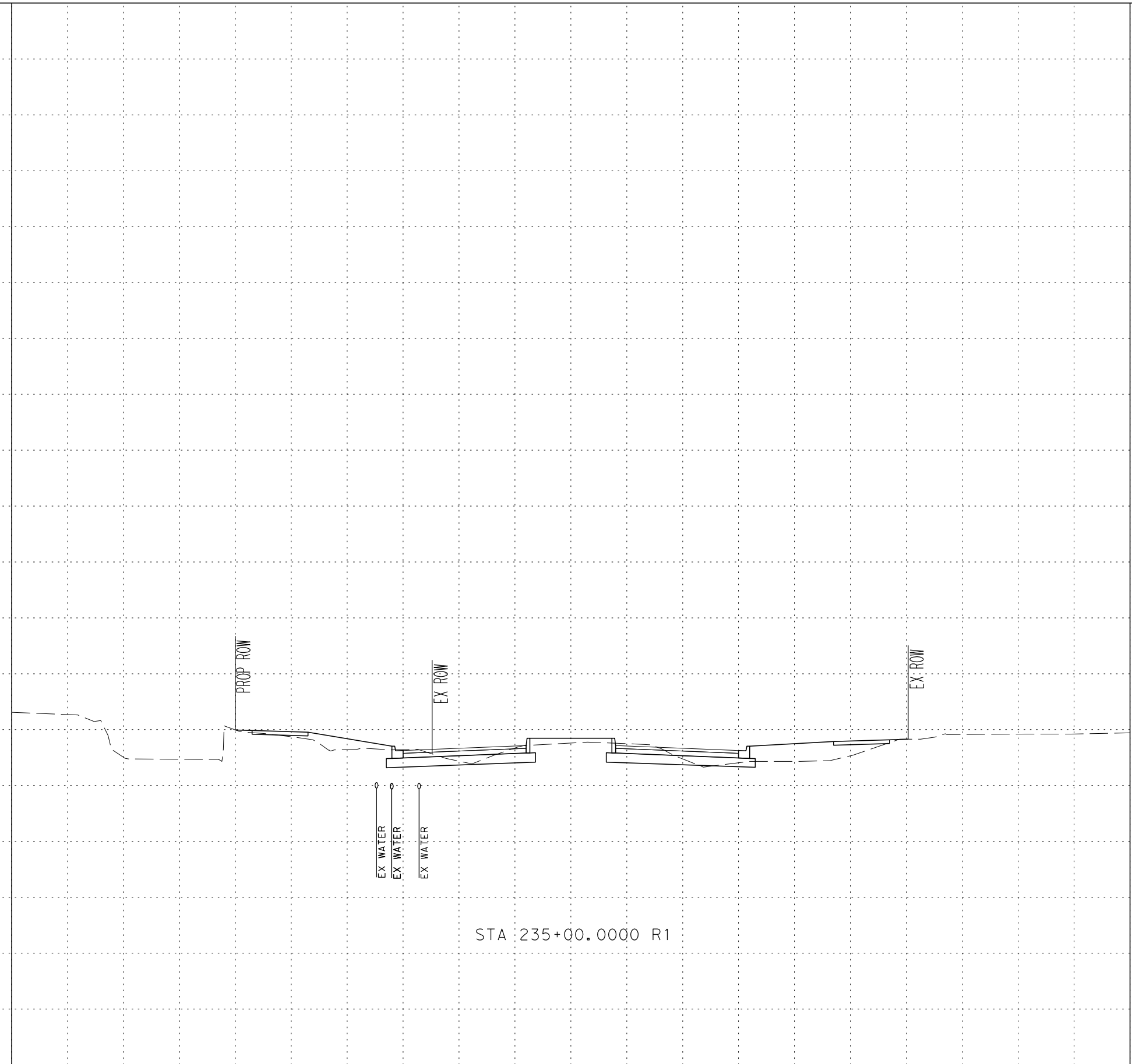
Plotted on: 11/7/2023

Design File name: ... \GeoPak\1277500_XS_231017.dgn

-100 -90 -80 -70 -60 -50 -40 -30 -20 -10 0 10 20 30 40 50 60 70 80 90 100

620
615
610
605
600
595
590
585
580
575

620
615
610
605
600
595
590
585
580
575



STA 235+00.0000 R1

SCALE: H: 1" = 20'
V: 1" = 10'



SAN ANTONIO | AUSTIN | HOUSTON | FORT WORTH | DALLAS
2000 NW LOOP 410 | SAN ANTONIO, TX 78213 | 210.375.9000
TEXAS ENGINEERING FIRM #470 | TEXAS SURVEYING FIRM #10028800



It's real.



CROSS SECTIONS

STA 235+00.0000 R1 TO STA 235+00.0000 R1

CHK DGN:	FED. RD. DIV. NO.:	STATE:	FEDERAL AID PROJECT NO.:			HIGHWAY NO.:
DWG:	DIST.:	COUNTY:	CONT. NO.:	SECT. NO.:	JOB NO.:	SHEET NO.:
	6	TEXAS				CORDOVA
	SAT	GUADALUPE	0915	46	052	


Plotted on: 11/7/2023

Design File name: ... \GeoPak\1277500_XS_231017.dgn

-100 -90 -80 -70 -60 -50 -40 -30 -20 -10 0 10 20 30 40 50 60 70 80 90 100

620
615
610
605
600
595
590
585
580
575

620
615
610
605
600
595
590
585
580
575



STA 235+50.0000 R1

SCALE: H: 1" = 20'
V: 1" = 10'



SAN ANTONIO | AUSTIN | HOUSTON | FORT WORTH | DALLAS
2000 NW LOOP 410 | SAN ANTONIO, TX 78213 | 210.375.9000
TEXAS ENGINEERING FIRM #470 | TEXAS SURVEYING FIRM #10028800



It's real.



Texas Department of Transportation
©2023

CROSS SECTIONS

STA 235+50.0000 R1 TO STA 235+50.0000 R1

CHK DGN:	FED. RD. DIV. NO.	STATE	FEDERAL AID PROJECT NO.			HIGHWAY NO.
DWG:	6	TEXAS				CORDOVA
CHK DGN:	DIST.	COUNTY	CONT. NO.	SECT. NO.	JOB NO.	SHEET NO.
DWG:	SAT	GUADALUPE	0915	46	052	

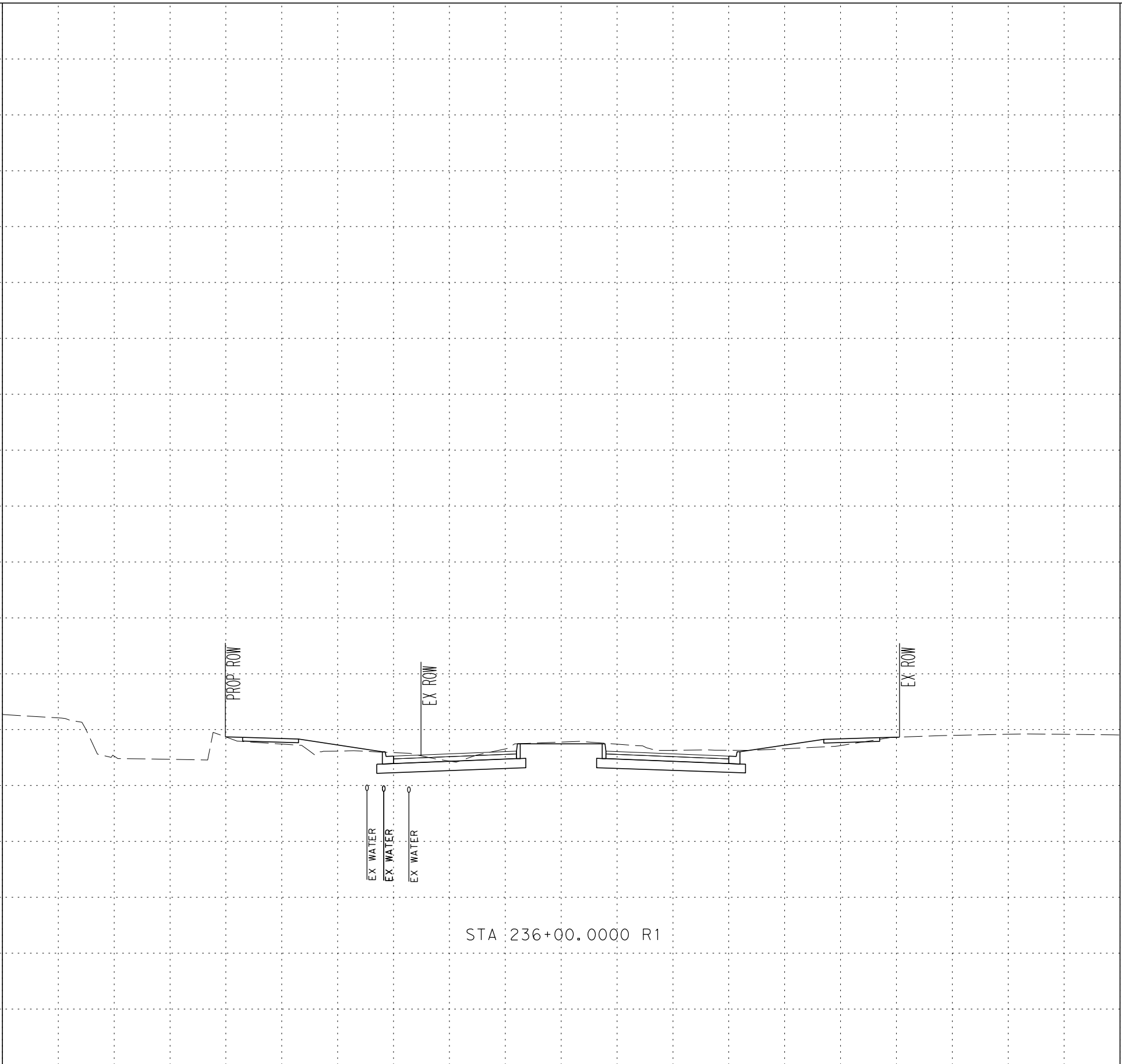
Plotted on: 11/7/2023

Design File name: ... \GeoPak\1277500_XS_231017.dgn

-100 -90 -80 -70 -60 -50 -40 -30 -20 -10 0 10 20 30 40 50 60 70 80 90 100

620
615
610
605
600
595
590
585
580
575

620
615
610
605
600
595
590
585
580
575



STA 236+00.0000 R1

SCALE: H: 1" = 20'
V: 1" = 10'



SAN ANTONIO | AUSTIN | HOUSTON | FORT WORTH | DALLAS
2000 NW LOOP 410 | SAN ANTONIO, TX 78213 | 210.375.9000
TEXAS ENGINEERING FIRM #470 | TEXAS SURVEYING FIRM #10028800



It's real.



CROSS SECTIONS

STA 236+00.0000 R1 TO STA 236+00.0000 R1

CHK	FED. RD.	STATE	FEDERAL AID PROJECT NO.			HIGHWAY NO.
DGN:	DIV. NO.	TEXAS				CORDOVA
DWG:	DIST.	COUNTY	CONT. NO.	SECT. NO.	JOB NO.	SHEET NO.
DWG:	SAT	GUADALUPE	0915	46	052	

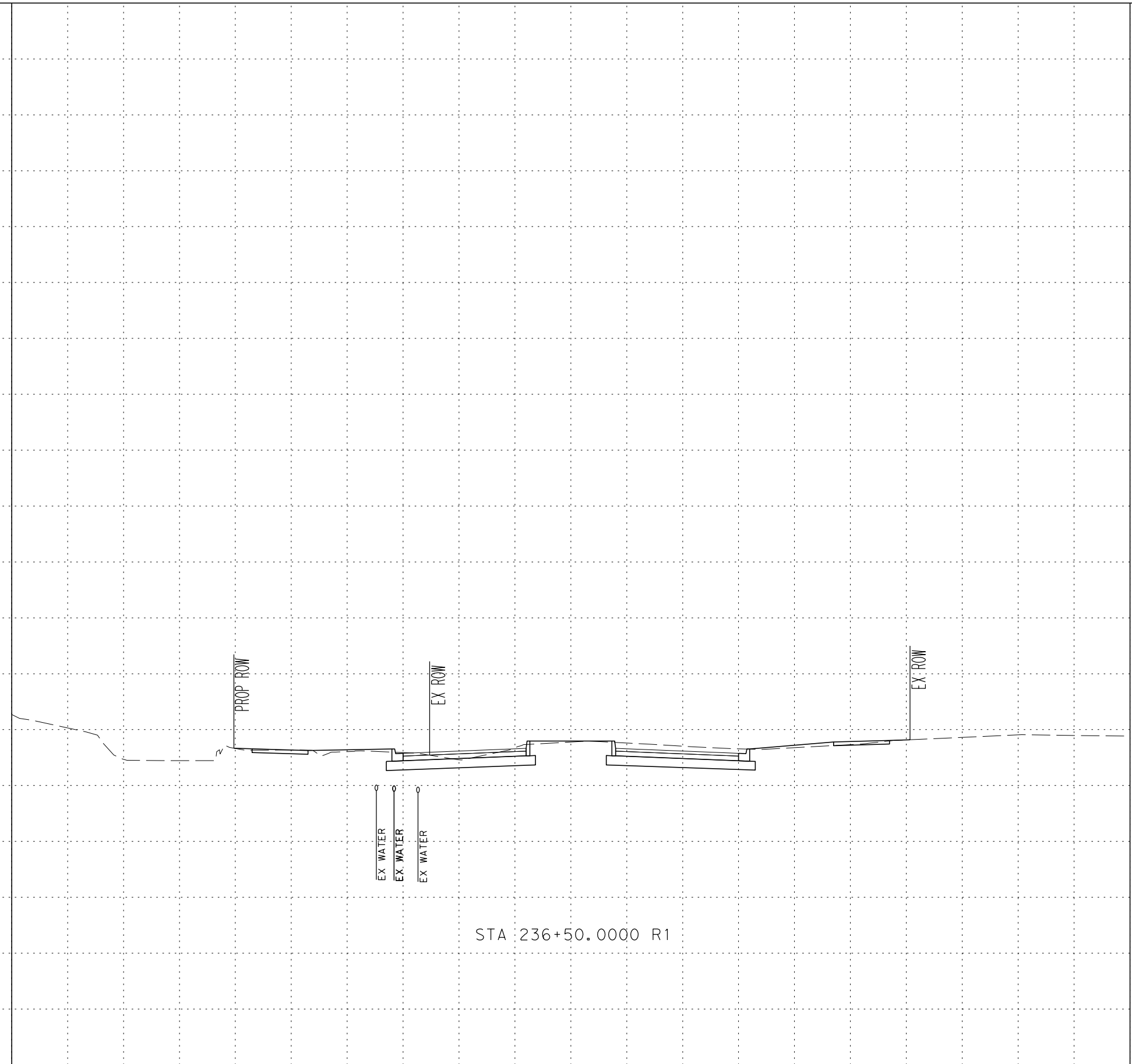
Plotted on: 11/7/2023

Design File name: ... \GeoPak\1277500_XS_231017.dgn

-100 -90 -80 -70 -60 -50 -40 -30 -20 -10 0 10 20 30 40 50 60 70 80 90 100

620
615
610
605
600
595
590
585
580
575

620
615
610
605
600
595
590
585
580
575



STA 236+50.0000 R1

SCALE: H: 1" = 20'
V: 1" = 10'



SAN ANTONIO | AUSTIN | HOUSTON | FORT WORTH | DALLAS
2000 NW LOOP 410 | SAN ANTONIO, TX 78213 | 210.375.9000
TEXAS ENGINEERING FIRM #470 | TEXAS SURVEYING FIRM #10028800



It's real.



CROSS SECTIONS

STA 236+50.0000 R1 TO STA 236+50.0000 R1

CHK DGN:	FED. RD. DIV. NO.	STATE	FEDERAL AID PROJECT NO.			HIGHWAY NO.
DWG:	6	TEXAS				CORDOVA
CHK DGN:	DIST.	COUNTY	CONT. NO.	SECT. NO.	JOB NO.	SHEET NO.
DWG:	SAT	GUADALUPE	0915	46	052	


Plotted on: 11/7/2023

Design File name: ... \GeoPak\1277500_XS_231017.dgn

-100 -90 -80 -70 -60 -50 -40 -30 -20 -10 0 10 20 30 40 50 60 70 80 90 100

620
615
610
605
600
595
590
585
580
575

620
615
610
605
600
595
590
585
580
575



SCALE: H: 1" = 20'
V: 1" = 10'

**Pape-Dawson
ENGINEERS**

SAN ANTONIO | AUSTIN | HOUSTON | FORT WORTH | DALLAS
2000 NW LOOP 410 | SAN ANTONIO, TX 78213 | 210.375.9000
TEXAS ENGINEERING FIRM #470 | TEXAS SURVEYING FIRM #10028800



It's real.

Texas Department of Transportation
©2023

CROSS SECTIONS

STA 237+00.0000 R1 TO STA 237+00.0000 R1

CHK DGN:	FED. RD. DIV. NO.	STATE	FEDERAL AID PROJECT NO.			HIGHWAY NO.
DWG:	6	TEXAS				CORDOVA
CHK DGN:	DIST.	COUNTY	CONT. NO.	SECT. NO.	JOB NO.	SHEET NO.
DWG:	SAT	GUADALUPE	0915	46	052	


Plotted on: 11/7/2023

Design File name: ... \GeoPak\1277500_XS_231017.dgn

-100 -90 -80 -70 -60 -50 -40 -30 -20 -10 0 10 20 30 40 50 60 70 80 90 100

620
615
610
605
600
595
590
585
580
575

620
615
610
605
600
595
590
585
580
575



STA 237+50.0000 R1

SCALE: H: 1" = 20'
V: 1" = 10'

Pape-Dawson
ENGINEERS

SAN ANTONIO | AUSTIN | HOUSTON | FORT WORTH | DALLAS
2000 NW LOOP 410 | SAN ANTONIO, TX 78213 | 210.375.9000
TEXAS ENGINEERING FIRM #470 | TEXAS SURVEYING FIRM #10028800



It's real.



Texas Department of Transportation
©2023

CROSS SECTIONS

STA 237+50.0000 R1 TO STA 237+50.0000 R1

CHK DGN:	FED. RD. DIV. NO.	STATE	FEDERAL AID PROJECT NO.			HIGHWAY NO.
DWG:	6	TEXAS				CORDOVA
CHK DWG:	DIST.	COUNTY	CONT. NO.	SECT. NO.	JOB NO.	SHEET NO.
	SAT	GUADALUPE	0915	46	052	

Plotted on: 11/7/2023

Design File name: ... \GeoPak\1277500_XS_231017.dgn

-100 -90 -80 -70 -60 -50 -40 -30 -20 -10 0 10 20 30 40 50 60 70 80 90 100

620
615
610
605
600
595
590
585
580
575

620
615
610
605
600
595
590
585
580
575

PROP ROW

EX ROW

EX ROW

EX WATER
EX WATER
EX WATER

STA 238+00.0000 R1

-100 -90 -80 -70 -60 -50 -40 -30 -20 -10 0 10 20 30 40 50 60 70 80 90 100

SCALE: H: 1" = 20'
V: 1" = 10'

Pape-Dawson
ENGINEERS

SAN ANTONIO | AUSTIN | HOUSTON | FORT WORTH | DALLAS
2000 NW LOOP 410 | SAN ANTONIO, TX 78213 | 210.375.9000
TEXAS ENGINEERING FIRM #470 | TEXAS SURVEYING FIRM #10028800



It's real.

Texas Department of Transportation
©2023

CROSS SECTIONS

STA 238+00.0000 R1 TO STA 238+00.0000 R1

CHK DGN:	FED. RD. DIV. NO.	STATE	FEDERAL AID PROJECT NO.			HIGHWAY NO.
DWG:	6	TEXAS				CORDOVA
CHK DWG:	DIST.	COUNTY	CONT. NO.	SECT. NO.	JOB NO.	SHEET NO.
	SAT	GUADALUPE	0915	46	052	

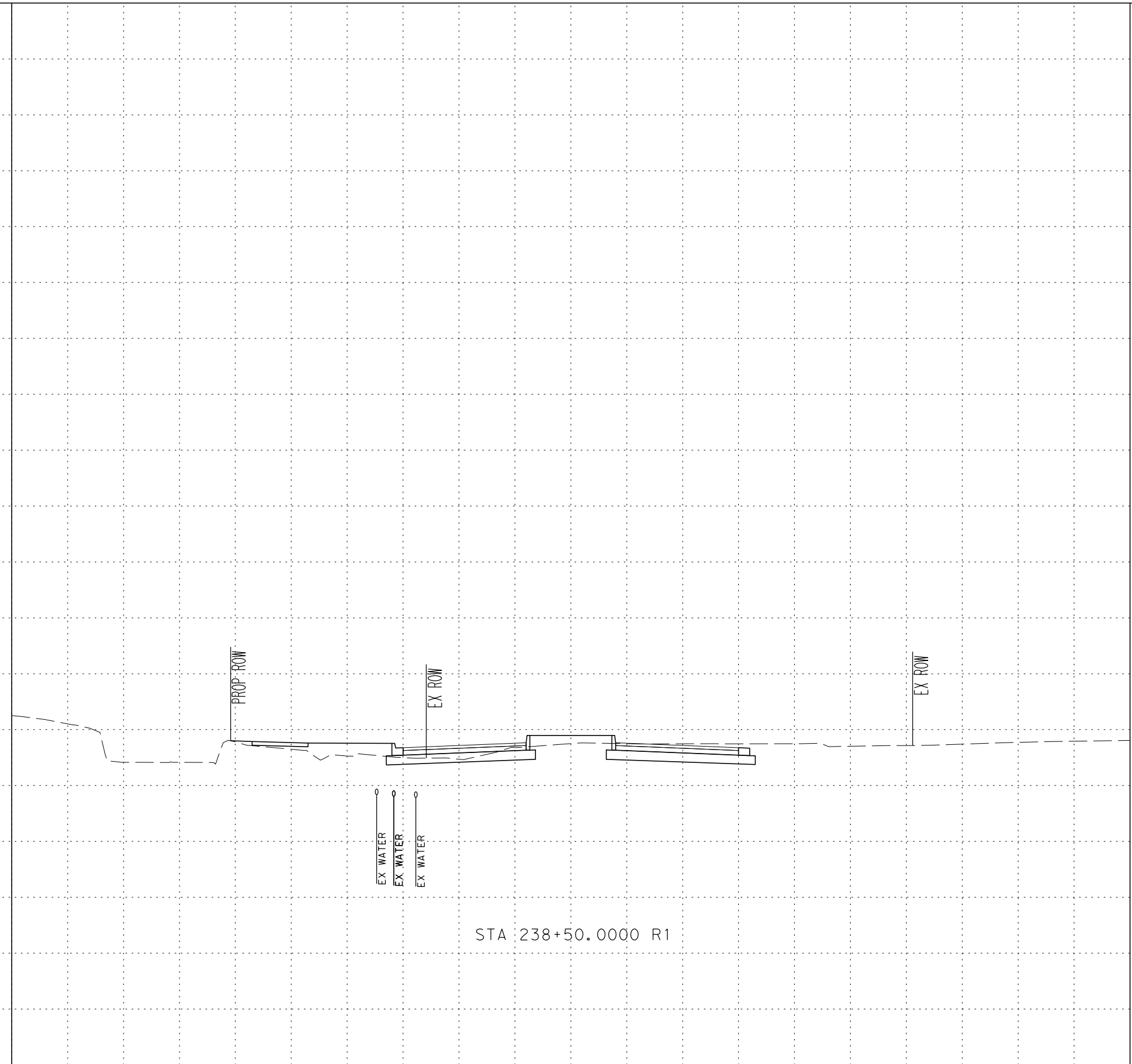
Plotted on: 11/7/2023

Design File name: ... \GeoPak\1277500_XS_231017.dgn

-100 -90 -80 -70 -60 -50 -40 -30 -20 -10 0 10 20 30 40 50 60 70 80 90 100

620
615
610
605
600
595
590
585
580
575

620
615
610
605
600
595
590
585
580
575



STA 238+50.0000 R1

-100 -90 -80 -70 -60 -50 -40 -30 -20 -10 0 10 20 30 40 50 60 70 80 90 100

SCALE: H: 1" = 20'
V: 1" = 10'



SAN ANTONIO | AUSTIN | HOUSTON | FORT WORTH | DALLAS
2000 NW LOOP 410 | SAN ANTONIO, TX 78213 | 210.375.9000
TEXAS ENGINEERING FIRM #470 | TEXAS SURVEYING FIRM #10028800



It's real.



CROSS SECTIONS

STA 238+50.0000 R1 TO STA 238+50.0000 R1

CHK	FED. RD.	STATE	FEDERAL AID PROJECT NO.			HIGHWAY NO.
DGN:	6	TEXAS				CORDOVA
DWG:	DIST.	COUNTY	CONT. NO.	SECT. NO.	JOB NO.	SHEET NO.
CHK	SAT	GUADALUPE	0915	46	052	

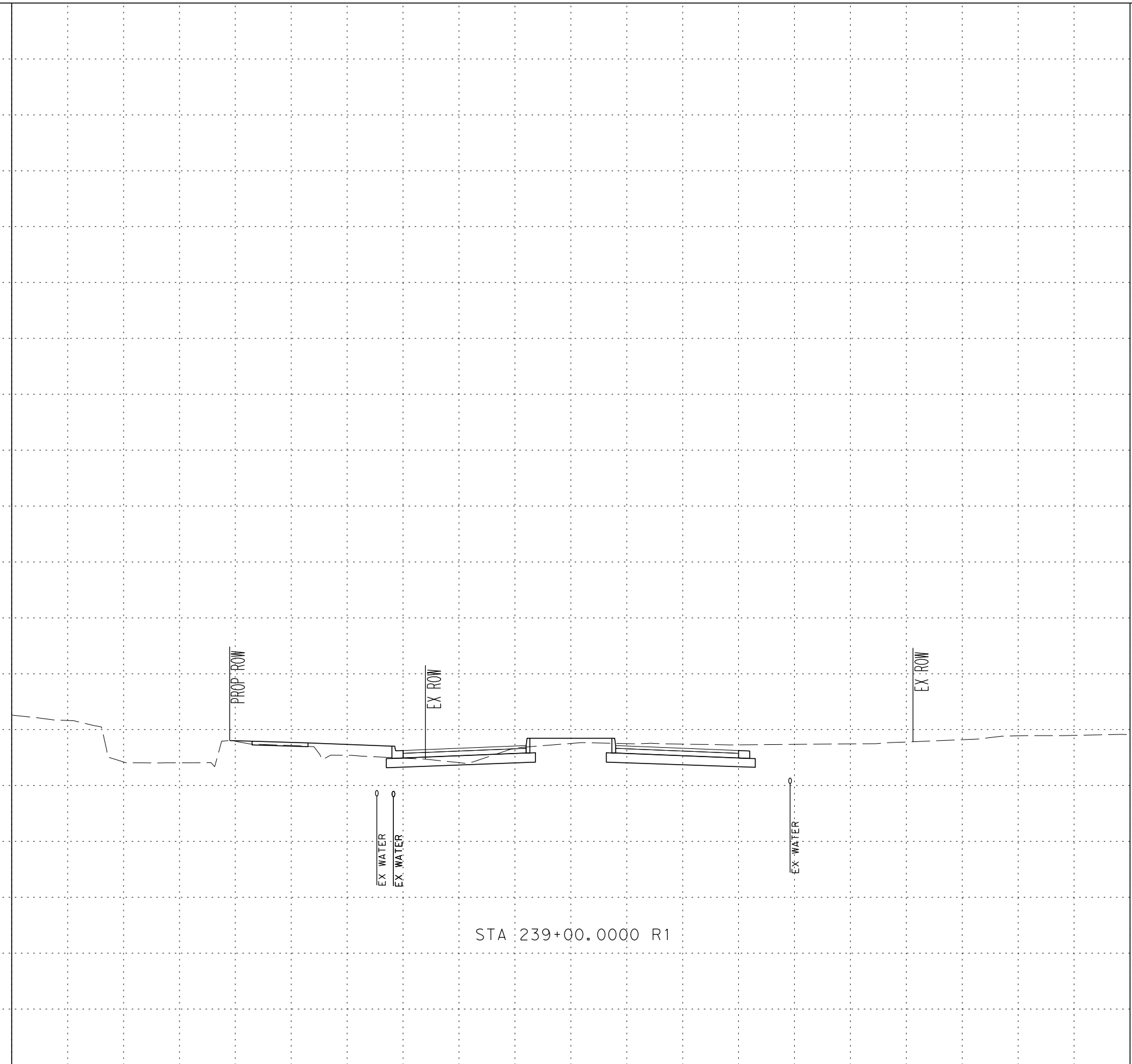
Plotted on: 11/7/2023

Design File name: ... \GeoPak\1277500_XS_231017.dgn

-100 -90 -80 -70 -60 -50 -40 -30 -20 -10 0 10 20 30 40 50 60 70 80 90 100

620
615
610
605
600
595
590
585
580
575

620
615
610
605
600
595
590
585
580
575



STA 239+00.0000 R1

SCALE: H: 1" = 20'
V: 1" = 10'



SAN ANTONIO | AUSTIN | HOUSTON | FORT WORTH | DALLAS
2000 NW LOOP 410 | SAN ANTONIO, TX 78213 | 210.375.9000
TEXAS ENGINEERING FIRM #470 | TEXAS SURVEYING FIRM #10028800



It's real.



Texas Department of Transportation
©2023

CROSS SECTIONS

STA 239+00.0000 R1 TO STA 239+00.0000 R1

CHK DGN:	FED. RD. DIV. NO.	STATE	FEDERAL AID PROJECT NO.			HIGHWAY NO.
DWG:	6	TEXAS				CORDOVA
CHK DWG:	DIST.	COUNTY	CONT. NO.	SECT. NO.	JOB NO.	SHEET NO.
	SAT	GUADALUPE	0915	46	052	

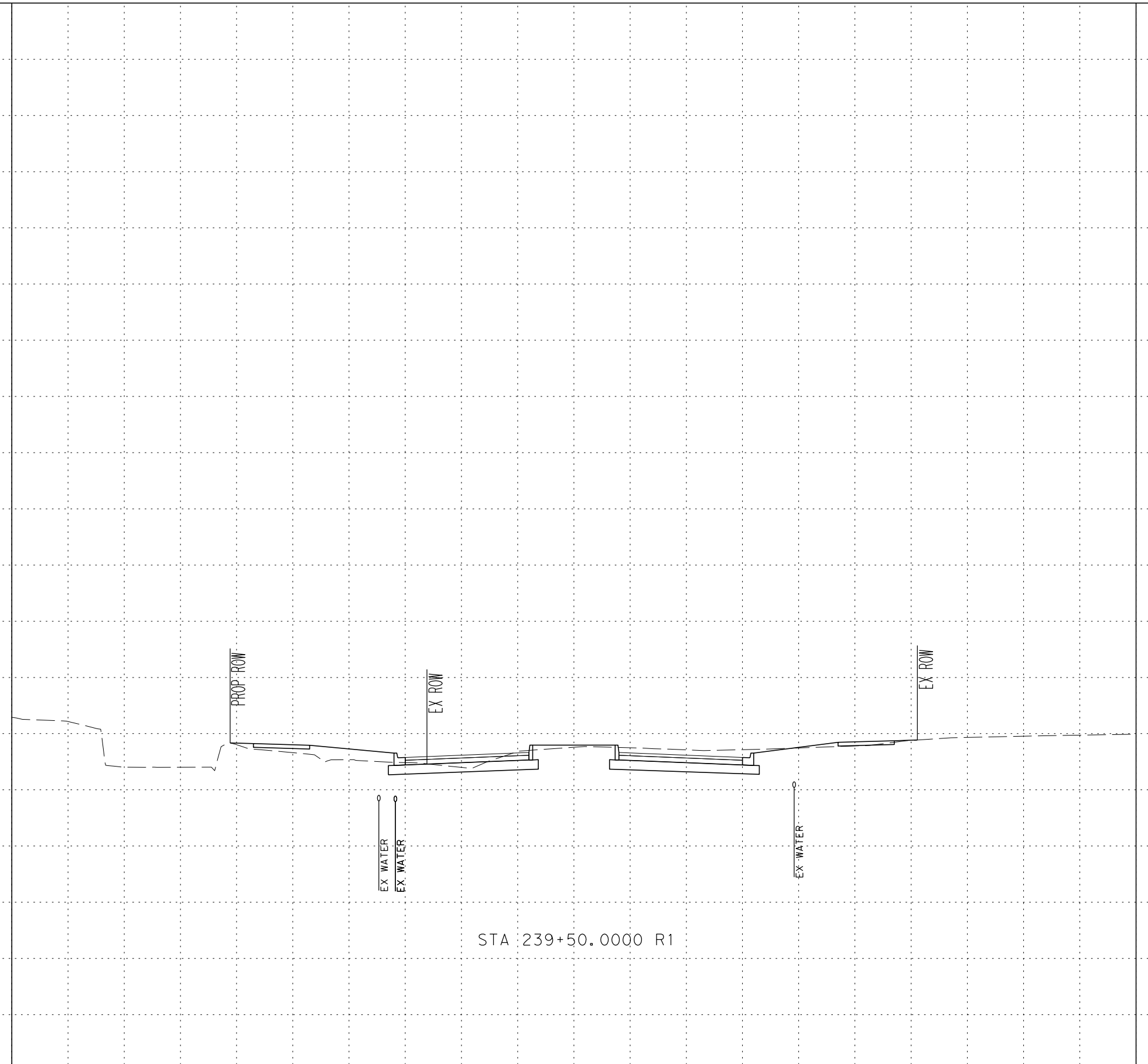
Plotted on: 11/7/2023

Design File name: ... \GeoPak\1277500_XS_231017.dgn

-100 -90 -80 -70 -60 -50 -40 -30 -20 -10 0 10 20 30 40 50 60 70 80 90 100

620
615
610
605
600
595
590
585
580
575

620
615
610
605
600
595
590
585
580
575



STA 239+50.0000 R1

SCALE: H: 1" = 20'
V: 1" = 10'



SAN ANTONIO | AUSTIN | HOUSTON | FORT WORTH | DALLAS
2000 NW LOOP 410 | SAN ANTONIO, TX 78213 | 210.375.9000
TEXAS ENGINEERING FIRM #470 | TEXAS SURVEYING FIRM #10028800



It's real.



Texas Department of Transportation
©2023

CROSS SECTIONS

STA 239+50.0000 R1 TO STA 239+50.0000 R1

CHK DGN:	FED. RD. DIV. NO.	STATE	FEDERAL AID PROJECT NO.			HIGHWAY NO.
DWG:	6	TEXAS				CORDOVA
CHK DWG:	DIST.	COUNTY	CONT. NO.	SECT. NO.	JOB NO.	SHEET NO.
	SAT	GUADALUPE	0915	46	052	

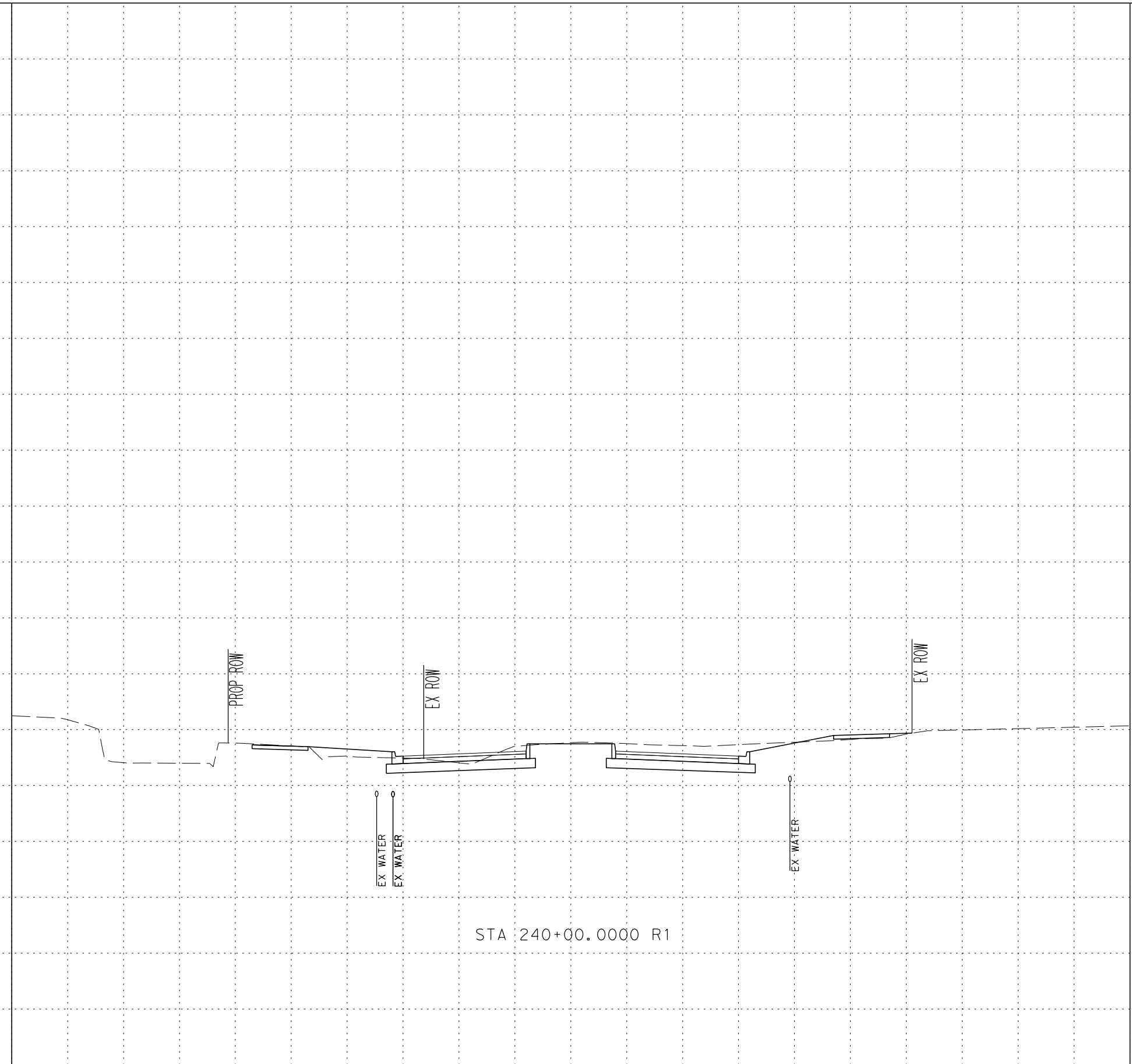
Plotted on: 11/7/2023

Design File name: ... \GeoPak\1277500_XS_231017.dgn

-100 -90 -80 -70 -60 -50 -40 -30 -20 -10 0 10 20 30 40 50 60 70 80 90 100

620
615
610
605
600
595
590
585
580
575

620
615
610
605
600
595
590
585
580
575



STA 240+00.0000 R1

SCALE: H: 1" = 20'
V: 1" = 10'



SAN ANTONIO | AUSTIN | HOUSTON | FORT WORTH | DALLAS
2000 NW LOOP 410 | SAN ANTONIO, TX 78213 | 210.375.9000
TEXAS ENGINEERING FIRM #470 | TEXAS SURVEYING FIRM #10028800



It's real.



Texas Department of Transportation
©2023

CROSS SECTIONS

STA 240+00.0000 R1 TO STA 240+00.0000 R1

CHK	FED. RD.	STATE	FEDERAL AID PROJECT NO.			HIGHWAY NO.
DGN:	6	TEXAS				CORDOVA
DWG:	DIST.	COUNTY	CONT. NO.	SECT. NO.	JOB NO.	SHEET NO.
DWG:	SAT	GUADALUPE	0915	46	052	

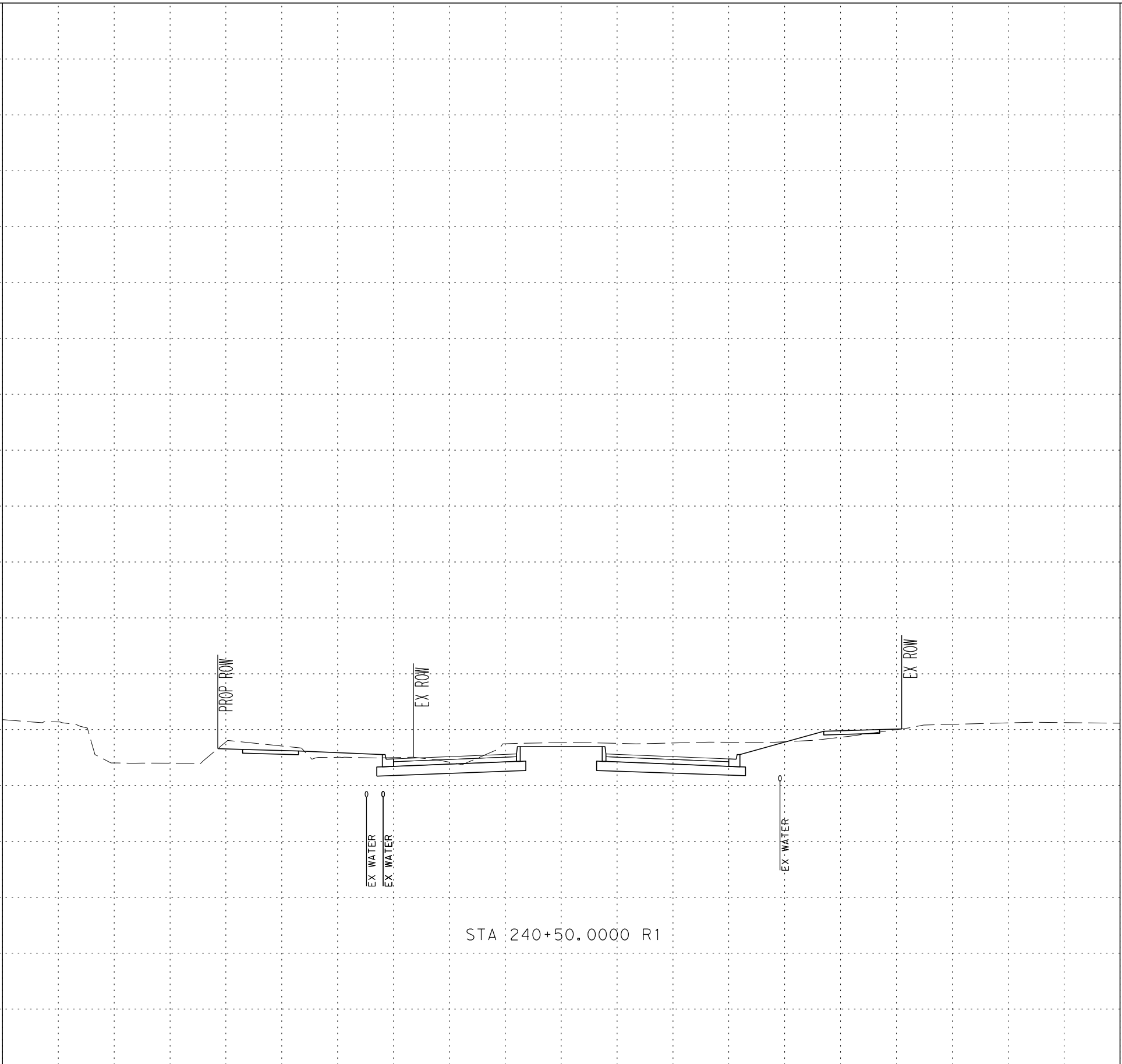
Plotted on: 11/7/2023

Design File name: ... \GeoPak\1277500_XS_231017.dgn

-100 -90 -80 -70 -60 -50 -40 -30 -20 -10 0 10 20 30 40 50 60 70 80 90 100

620
615
610
605
600
595
590
585
580
575

620
615
610
605
600
595
590
585
580
575



STA 240+50.0000 R1

-100 -90 -80 -70 -60 -50 -40 -30 -20 -10 0 10 20 30 40 50 60 70 80 90 100

SCALE: H: 1" = 20'
V: 1" = 10'



SAN ANTONIO | AUSTIN | HOUSTON | FORT WORTH | DALLAS
2000 NW LOOP 410 | SAN ANTONIO, TX 78213 | 210.375.9000
TEXAS ENGINEERING FIRM #470 | TEXAS SURVEYING FIRM #10028800



It's real.



CROSS SECTIONS

STA 240+50.0000 R1 TO STA 240+50.0000 R1

CHK	DIV. NO.	STATE	FEDERAL AID PROJECT NO.			HIGHWAY NO.
DGN:	6	TEXAS				CORDOVA
DWG:	DIST.	COUNTY	CONT. NO.	SECT. NO.	JOB NO.	SHEET NO.
DGN:	SAT	GUADALUPE	0915	46	052	

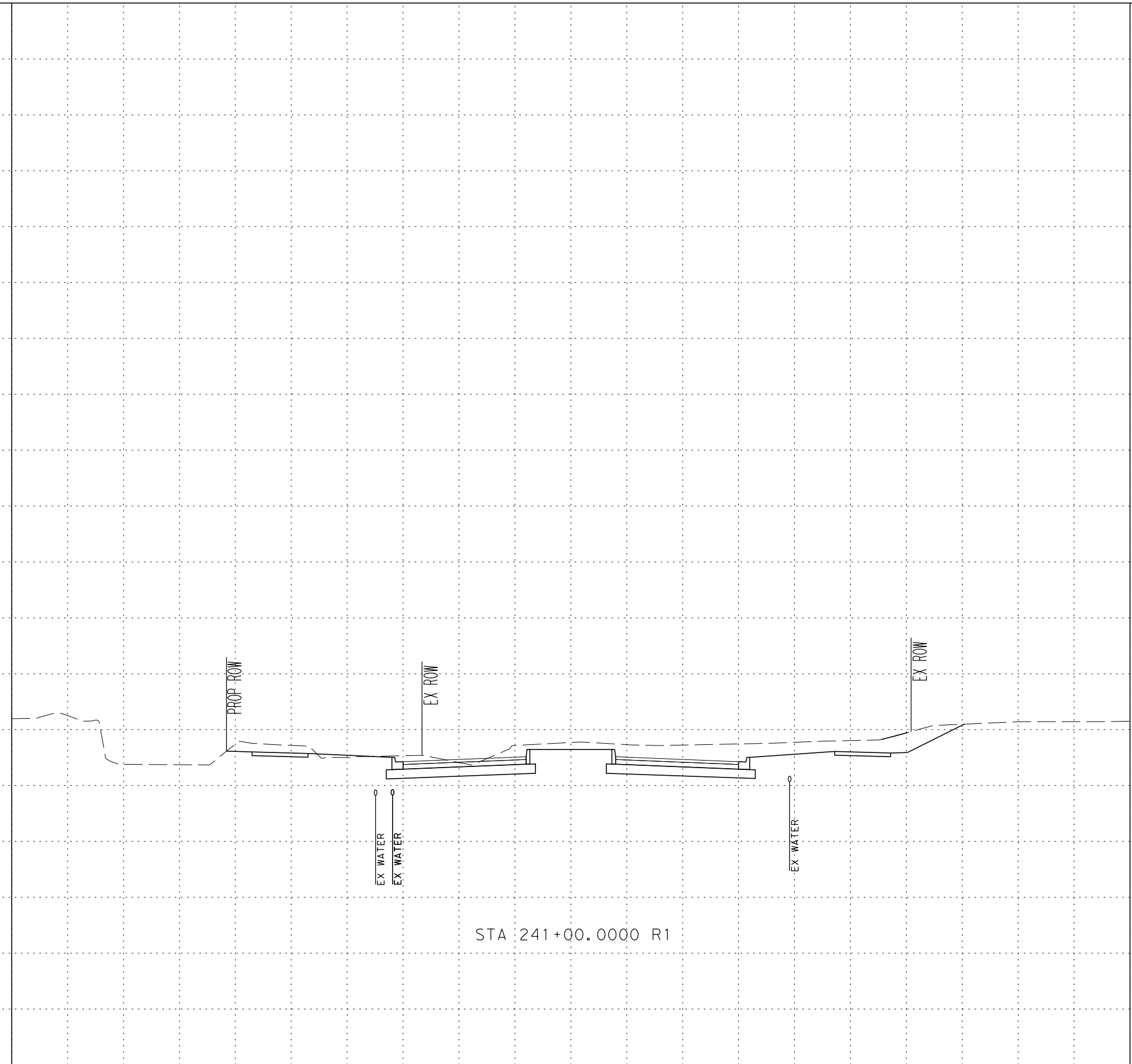
Plotted on: 11/7/2023

Design File name: ... \GeoPak\1277500_XS_231017.dgn

-100 -90 -80 -70 -60 -50 -40 -30 -20 -10 0 10 20 30 40 50 60 70 80 90 100

620
615
610
605
600
595
590
585
580
575

620
615
610
605
600
595
590
585
580
575



STA 241+00.0000 R1

SCALE: H: 1" = 20'
V: 1" = 10'



SAN ANTONIO | AUSTIN | HOUSTON | FORT WORTH | DALLAS
2000 NW LOOP 410 | SAN ANTONIO, TX 78213 | 210.375.9000
TEXAS ENGINEERING FIRM #470 | TEXAS SURVEYING FIRM #10028800



It's real.



CROSS SECTIONS

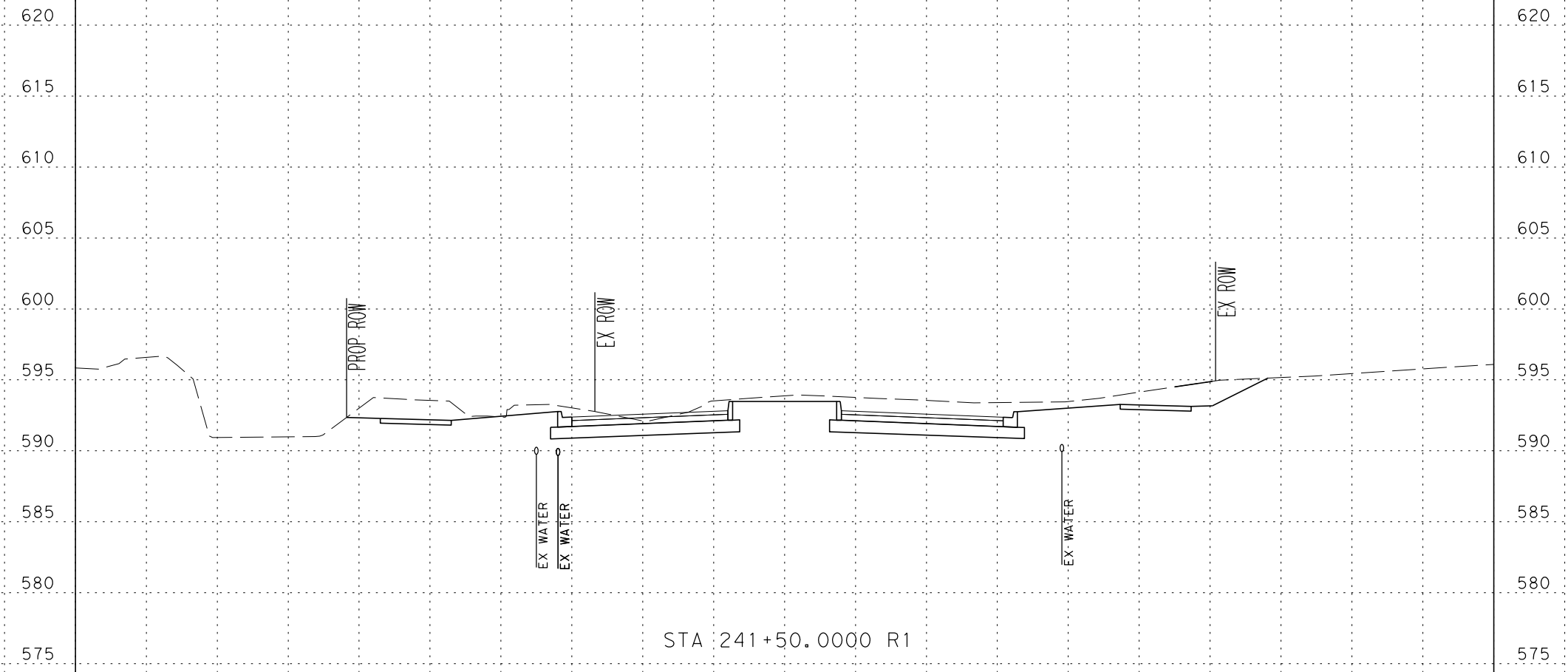
STA 241+00.0000 R1 TO STA 241+00.0000 R1

CHK	DIV. NO.	STATE	FEDERAL AID PROJECT NO.			HIGHWAY NO.
DGN:	6	TEXAS				CORDOVA
DWG:	DIST.	COUNTY	CONT. NO.	SECT. NO.	JOB NO.	SHEET NO.
DGN:	SAT	GUADALUPE	0915	46	052	

Plotted on: 11/7/2023

Design File name: ... \GeoPak\1277500_XS_231017.dgn

-100 -90 -80 -70 -60 -50 -40 -30 -20 -10 0 10 20 30 40 50 60 70 80 90 100



SCALE: H: 1" = 20'
V: 1" = 10'



SAN ANTONIO | AUSTIN | HOUSTON | FORT WORTH | DALLAS
2000 NW LOOP 410 | SAN ANTONIO, TX 78213 | 210.375.9000
TEXAS ENGINEERING FIRM #470 | TEXAS SURVEYING FIRM #10028800



It's real.



Texas Department of Transportation
©2023

CROSS SECTIONS

STA 241+50.0000 R1 TO STA 241+50.0000 R1

CHK	FED. RD. DIV. NO.	STATE	FEDERAL AID PROJECT NO.			HIGHWAY NO.
DWG:	6	TEXAS				CORDOVA
CHK	DIST.	COUNTY	CONT. NO.	SECT. NO.	JOB NO.	SHEET NO.
DWG:	SAT	GUADALUPE	0915	46	052	

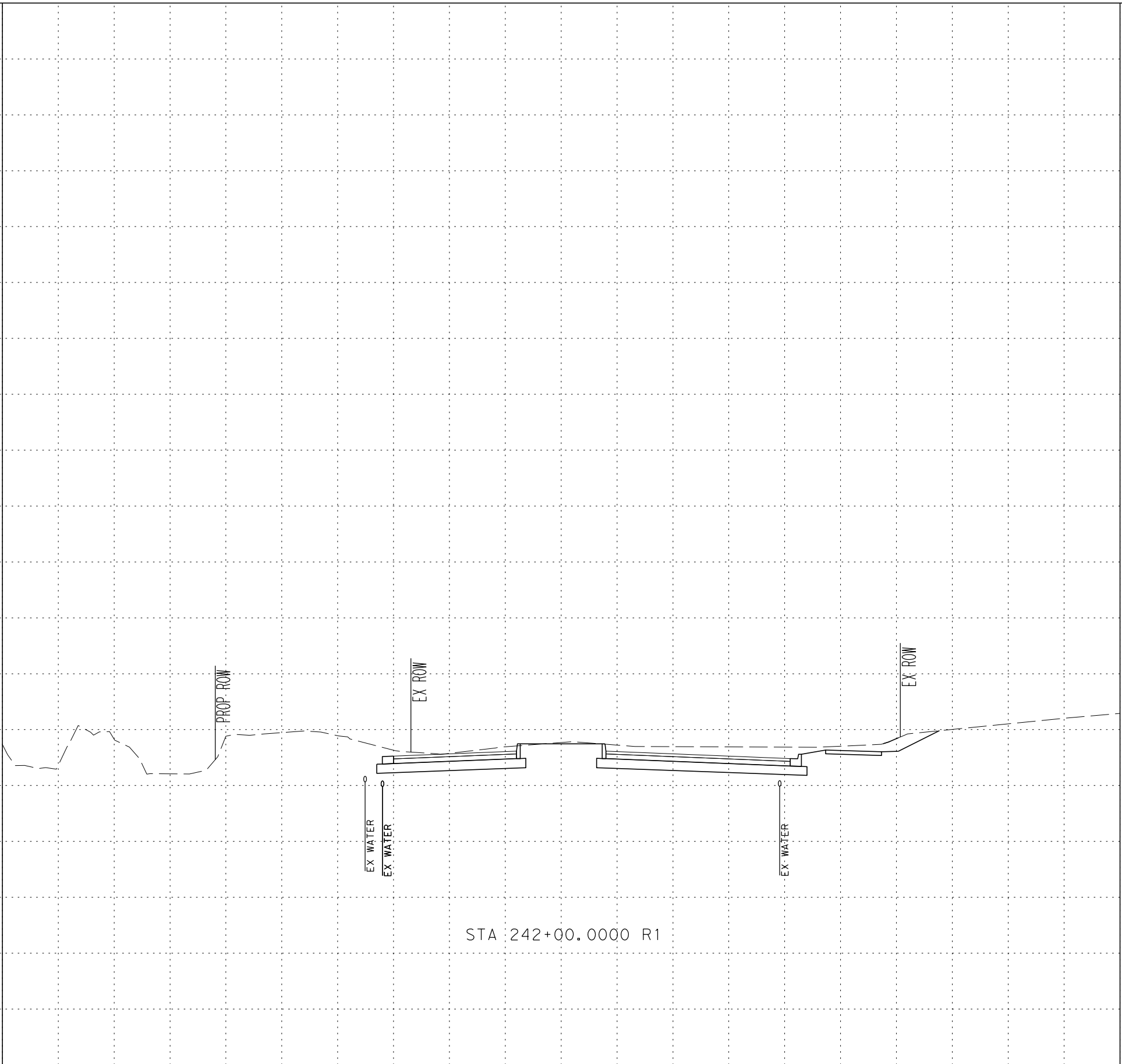
Plotted on: 11/7/2023

Design File name: ... \GeoPak\1277500_XS_231017.dgn

-100 -90 -80 -70 -60 -50 -40 -30 -20 -10 0 10 20 30 40 50 60 70 80 90 100

620
615
610
605
600
595
590
585
580
575

620
615
610
605
600
595
590
585
580
575



SCALE: H: 1" = 20'
V: 1" = 10'



SAN ANTONIO | AUSTIN | HOUSTON | FORT WORTH | DALLAS
2000 NW LOOP 410 | SAN ANTONIO, TX 78213 | 210.375.9000
TEXAS ENGINEERING FIRM #470 | TEXAS SURVEYING FIRM #10028800



It's real.



Texas Department of Transportation
©2023

CROSS SECTIONS

STA 242+00.0000 R1 TO STA 242+00.0000 R1

CHK DGN:	FED. RD. DIV. NO.	STATE	FEDERAL AID PROJECT NO.			HIGHWAY NO.
DWG:	6	TEXAS				CORDOVA
CHK DWG:	DIST.	COUNTY	CONT. NO.	SECT. NO.	JOB NO.	SHEET NO.
	SAT	GUADALUPE	0915	46	052	

Plotted on: 11/7/2023

Design File name: ... \GeoPak\1277500_XS_231017.dgn

-100 -90 -80 -70 -60 -50 -40 -30 -20 -10 0 10 20 30 40 50 60 70 80 90 100

620
615
610
605
600
595
590
585
580
575

620
615
610
605
600
595
590
585
580
575

PROP. ROW

EX. ROW

EX. ROW

EX. WATER

EX. WATER

EX. WATER

STA 242+50.0000 R1

-100 -90 -80 -70 -60 -50 -40 -30 -20 -10 0 10 20 30 40 50 60 70 80 90 100

SCALE: H: 1" = 20'
V: 1" = 10'

Pape-Dawson
ENGINEERS

SAN ANTONIO | AUSTIN | HOUSTON | FORT WORTH | DALLAS
2000 NW LOOP 410 | SAN ANTONIO, TX 78213 | 210.375.9000
TEXAS ENGINEERING FIRM #470 | TEXAS SURVEYING FIRM #10028800



It's real.

Texas Department of Transportation
©2023

CROSS SECTIONS

STA 242+50.0000 R1 TO STA 242+50.0000 R1

CHK DGN:	FED. RD. DIV. NO.:	STATE:	FEDERAL AID PROJECT NO.:			HIGHWAY NO.:
DWG:	DIST.:	COUNTY:	CONT. NO.:	SECT. NO.:	JOB NO.:	SHEET NO.:
	SAT	GUADALUPE	0915	46	052	

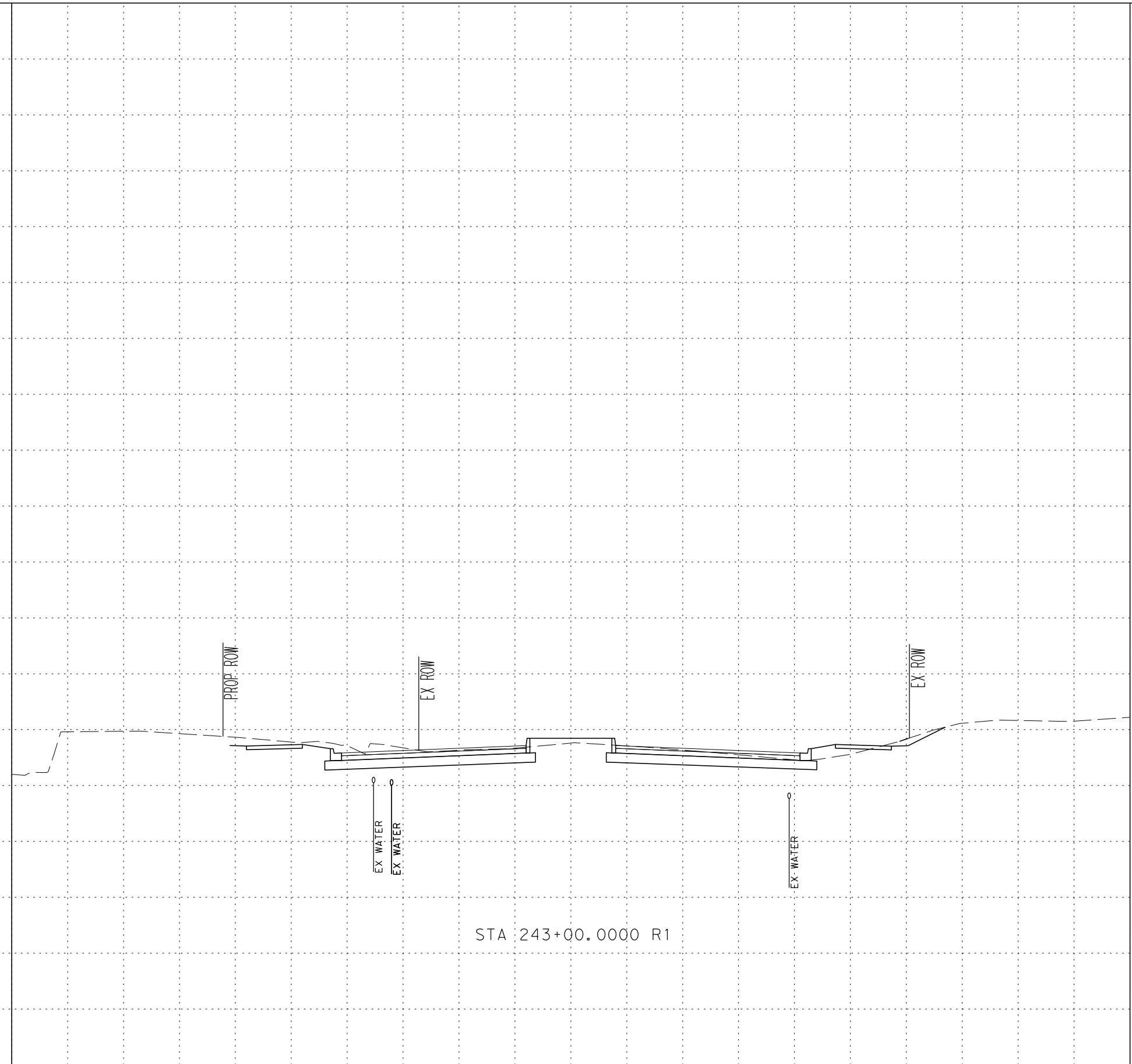
Plotted on: 11/7/2023

Design File name: ... \GeoPak\1277500_XS_231017.dgn

-100 -90 -80 -70 -60 -50 -40 -30 -20 -10 0 10 20 30 40 50 60 70 80 90 100

620
615
610
605
600
595
590
585
580
575

620
615
610
605
600
595
590
585
580
575



STA 243+00.0000 R1

SCALE: H: 1" = 20'
V: 1" = 10'



SAN ANTONIO | AUSTIN | HOUSTON | FORT WORTH | DALLAS
2000 NW LOOP 410 | SAN ANTONIO, TX 78213 | 210.375.9000
TEXAS ENGINEERING FIRM #470 | TEXAS SURVEYING FIRM #10028800



It's real.



Texas Department of Transportation
©2023

CROSS SECTIONS

STA 243+00.0000 R1 TO STA 243+00.0000 R1

CHK DGN:	FED. RD. DIV. NO.:	STATE:	FEDERAL AID PROJECT NO.:			HIGHWAY NO.:
DWG:	DIST.:	COUNTY:	CONT. NO.:	SECT. NO.:	JOB NO.:	SHEET NO.:
	SAT	GUADALUPE	0915	46	052	

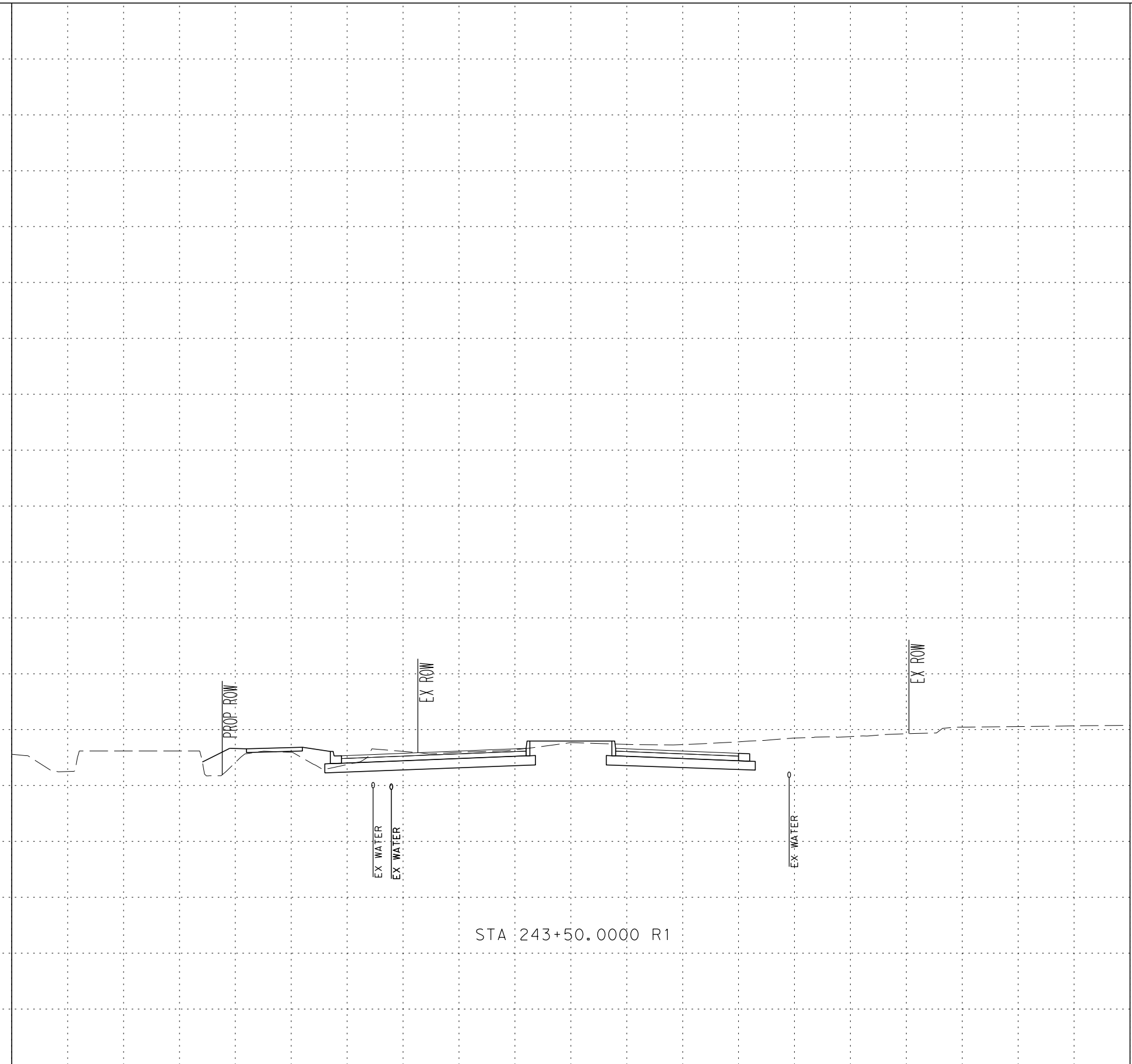
Plotted on: 11/7/2023

Design File name: ... \GeoPak\1277500_XS_231017.dgn

-100 -90 -80 -70 -60 -50 -40 -30 -20 -10 0 10 20 30 40 50 60 70 80 90 100

620
615
610
605
600
595
590
585
580
575

620
615
610
605
600
595
590
585
580
575



STA 243+50.0000 R1

-100 -90 -80 -70 -60 -50 -40 -30 -20 -10 0 10 20 30 40 50 60 70 80 90 100

SCALE: H: 1" = 20'
V: 1" = 10'



SAN ANTONIO | AUSTIN | HOUSTON | FORT WORTH | DALLAS
2000 NW LOOP 410 | SAN ANTONIO, TX 78213 | 210.375.9000
TEXAS ENGINEERING FIRM #470 | TEXAS SURVEYING FIRM #10028800



It's real.



CROSS SECTIONS

STA 243+50.0000 R1 TO STA 243+50.0000 R1

CHK	DIV. NO.	STATE	FEDERAL AID PROJECT NO.			HIGHWAY NO.
DGN:	6	TEXAS				CORDOVA
DWG:	DIST.	COUNTY	CONT. NO.	SECT. NO.	JOB NO.	SHEET NO.
DGN:	SAT	GUADALUPE	0915	46	052	

Plotted on: 11/7/2023

Design File name: ... \GeoPak\1277500_XS_231017.dgn

-100 -90 -80 -70 -60 -50 -40 -30 -20 -10 0 10 20 30 40 50 60 70 80 90 100

620
615
610
605
600
595
590
585
580
575

620
615
610
605
600
595
590
585
580
575

PROP. ROW

EX ROW

EX ROW

EX WATER

EX WATER

EX WATER

STA 244+00.0000 R1

-100 -90 -80 -70 -60 -50 -40 -30 -20 -10 0 10 20 30 40 50 60 70 80 90 100

SCALE: H: 1" = 20'
V: 1" = 10'

Pape-Dawson
ENGINEERS

SAN ANTONIO | AUSTIN | HOUSTON | FORT WORTH | DALLAS
2000 NW LOOP 410 | SAN ANTONIO, TX 78213 | 210.375.9000
TEXAS ENGINEERING FIRM #470 | TEXAS SURVEYING FIRM #10028800



It's real.



Texas Department of Transportation
©2023

CROSS SECTIONS

STA 244+00.0000 R1 TO STA 244+00.0000 R1

CHK DGN:	FED. RD. DIV. NO.	STATE	FEDERAL AID PROJECT NO.			HIGHWAY NO.
DWG:	6	TEXAS				CORDOVA
CHK DGN:	DIST.	COUNTY	CONT. NO.	SECT. NO.	JOB NO.	SHEET NO.
DWG:	SAT	GUADALUPE	0915	46	052	

Plotted on: 11/7/2023

Design File name: ... \GeoPak\1277500_XS_231017.dgn

-100 -90 -80 -70 -60 -50 -40 -30 -20 -10 0 10 20 30 40 50 60 70 80 90 100

620
615
610
605
600
595
590
585
580
575

620
615
610
605
600
595
590
585
580
575

PROP. ROW

EX ROW

EX ROW

EX WATER

EX WATER

EX WATER

STA 244+50.0000 R1

-100 -90 -80 -70 -60 -50 -40 -30 -20 -10 0 10 20 30 40 50 60 70 80 90 100

SCALE: H: 1" = 20'
V: 1" = 10'

Pape-Dawson
ENGINEERS

SAN ANTONIO | AUSTIN | HOUSTON | FORT WORTH | DALLAS
2000 NW LOOP 410 | SAN ANTONIO, TX 78213 | 210.375.9000
TEXAS ENGINEERING FIRM #470 | TEXAS SURVEYING FIRM #10028800



It's real.



Texas Department of Transportation
©2023

CROSS SECTIONS

STA 244+50.0000 R1 TO STA 244+50.0000 R1

CHK DGN:	FED. RD. DIV. NO.:	STATE:	FEDERAL AID PROJECT NO.:			HIGHWAY NO.:
DWG:	DIST.:	COUNTY:	CONT. NO.:	SECT. NO.:	JOB NO.:	SHEET NO.:
	6	TEXAS				CORDOVA
	SAT	GUADALUPE	0915	46	052	

Plotted on: 11/7/2023

Design File name: ... \GeoPak\1277500_XS_231017.dgn

-100 -90 -80 -70 -60 -50 -40 -30 -20 -10 0 10 20 30 40 50 60 70 80 90 100

620
615
610
605
600
595
590
585
580
575

620
615
610
605
600
595
590
585
580
575

PROP. ROW

EX ROW

EX ROW

EX WATER

EX WATER

EX WATER

STA 245+00.0000 R1

-100 -90 -80 -70 -60 -50 -40 -30 -20 -10 0 10 20 30 40 50 60 70 80 90 100

SCALE: H: 1" = 20'
V: 1" = 10'

Pape-Dawson
ENGINEERS

SAN ANTONIO | AUSTIN | HOUSTON | FORT WORTH | DALLAS
2000 NW LOOP 410 | SAN ANTONIO, TX 78213 | 210.375.9000
TEXAS ENGINEERING FIRM #470 | TEXAS SURVEYING FIRM #10028800



It's real.

Texas Department of Transportation
©2023

CROSS SECTIONS

STA 245+00.0000 R1 TO STA 245+00.0000 R1

CHK DGN:	FED. RD. DIV. NO.:	STATE:	FEDERAL AID PROJECT NO.:			HIGHWAY NO.:
DWG:	DIST.:	COUNTY:	CONT. NO.:	SECT. NO.:	JOB NO.:	SHEET NO.:
	SAT	GUADALUPE	0915	46	052	

Plotted on: 11/7/2023

Design File name: ... \GeoPak\1277500_XS_231017.dgn

-100 -90 -80 -70 -60 -50 -40 -30 -20 -10 0 10 20 30 40 50 60 70 80 90 100

620
615
610
605
600
595
590
585
580
575
570

620
615
610
605
600
595
590
585
580
575
570

PROP. ROW

EX ROW

EX ROW

EX WATER

EX WATER

EX WATER

STA 245+50.0000 R1

-100 -90 -80 -70 -60 -50 -40 -30 -20 -10 0 10 20 30 40 50 60 70 80 90 100

SCALE: H: 1" = 20'
V: 1" = 10'

PAPE-DAWSON ENGINEERS

SAN ANTONIO | AUSTIN | HOUSTON | FORT WORTH | DALLAS
2000 NW LOOP 410 | SAN ANTONIO, TX 78213 | 210.375.9000
TEXAS ENGINEERING FIRM #470 | TEXAS SURVEYING FIRM #10028800



It's real.



Texas Department of Transportation
©2023

CROSS SECTIONS

STA 245+50.0000 R1 TO STA 245+50.0000 R1

CHK DGN:	FED. RD. DIV. NO.:	STATE:	FEDERAL AID PROJECT NO.:			HIGHWAY NO.:
DWG:	DIST.:	COUNTY:	CONT. NO.:	SECT. NO.:	JOB NO.:	SHEET NO.:
	SAT	GUADALUPE	0915	46	052	

Plotted on: 11/7/2023

Design File name: ... \GeoPak\1277500_XS_231017.dgn

-100 -90 -80 -70 -60 -50 -40 -30 -20 -10 0 10 20 30 40 50 60 70 80 90 100

620
615
610
605
600
595
590
585
580
575
570

620
615
610
605
600
595
590
585
580
575
570

PROP. ROW

EX ROW

EX ROW

EX WATER

EX WATER

EX WATER

STA 246+00.0000 R1

SCALE: H: 1" = 20'
V: 1" = 10'

PAPE-DAWSON ENGINEERS

SAN ANTONIO | AUSTIN | HOUSTON | FORT WORTH | DALLAS
2000 NW LOOP 410 | SAN ANTONIO, TX 78213 | 210.375.9000
TEXAS ENGINEERING FIRM #470 | TEXAS SURVEYING FIRM #10028800



It's real.



Texas Department of Transportation
©2023

CROSS SECTIONS

STA 246+00.0000 R1 TO STA 246+00.0000 R1

CHK DGN:	FED. RD. DIV. NO.:	STATE:	FEDERAL AID PROJECT NO.:			HIGHWAY NO.:
DWG:	DIST.:	COUNTY:	CONT. NO.:	SECT. NO.:	JOB NO.:	SHEET NO.:
	SAT	GUADALUPE	0915	46	052	

Plotted on: 11/7/2023

Design File name: ... \GeoPak\1277500_XS_231017.dgn

-100 -90 -80 -70 -60 -50 -40 -30 -20 -10 0 10 20 30 40 50 60 70 80 90 100

620
615
610
605
600
595
590
585
580
575
570

620
615
610
605
600
595
590
585
580
575
570

PROP ROW
EX ROW
EX ROW

EX WATER
EX WATER
EX WATER

STA 246+50.0000 R1

-100 -90 -80 -70 -60 -50 -40 -30 -20 -10 0 10 20 30 40 50 60 70 80 90 100

SCALE: H: 1" = 20'
V: 1" = 10'

PAPE-DAWSON ENGINEERS

SAN ANTONIO | AUSTIN | HOUSTON | FORT WORTH | DALLAS
2000 NW LOOP 410 | SAN ANTONIO, TX 78213 | 210.375.9000
TEXAS ENGINEERING FIRM #470 | TEXAS SURVEYING FIRM #10028800



It's real.



Texas Department of Transportation
©2023

CROSS SECTIONS

STA 246+50.0000 R1 TO STA 246+50.0000 R1

CHK DGN:	FED. RD. DIV. NO.	STATE	FEDERAL AID PROJECT NO.			HIGHWAY NO.
DWG:	6	TEXAS				CORDOVA
CHK DGN:	DIST.	COUNTY	CONT. NO.	SECT. NO.	JOB NO.	SHEET NO.
DWG:	SAT	GUADALUPE	0915	46	052	

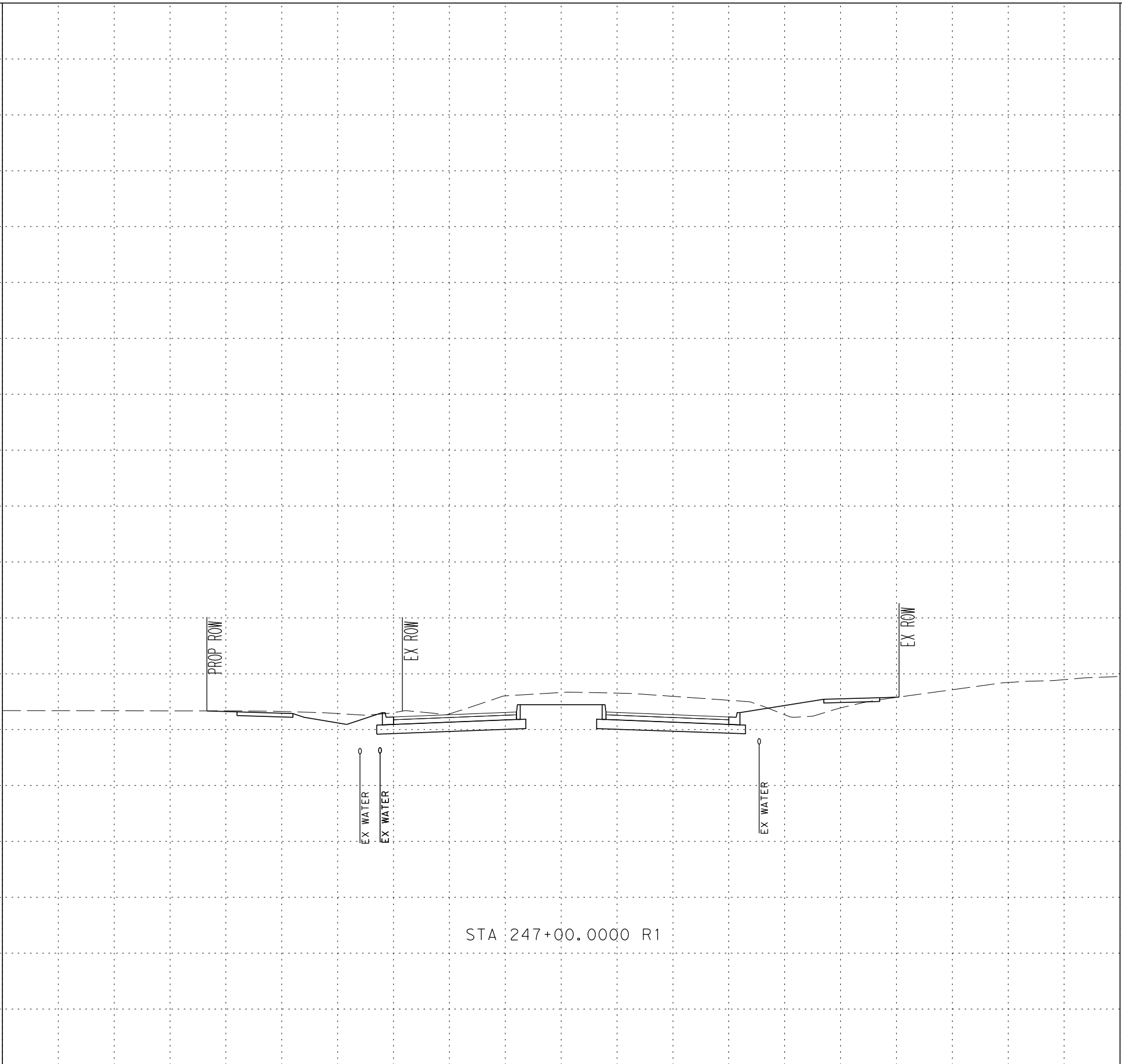
Plotted on: 11/7/2023

Design File name: ... \GeoPak\1277500_XS_231017.dgn

-100 -90 -80 -70 -60 -50 -40 -30 -20 -10 0 10 20 30 40 50 60 70 80 90 100

620
615
610
605
600
595
590
585
580
575
570

620
615
610
605
600
595
590
585
580
575
570



STA 247+00.0000 R1

SCALE: H: 1" = 20'
V: 1" = 10'



SAN ANTONIO | AUSTIN | HOUSTON | FORT WORTH | DALLAS
2000 NW LOOP 410 | SAN ANTONIO, TX 78213 | 210.375.9000
TEXAS ENGINEERING FIRM #470 | TEXAS SURVEYING FIRM #10028800



It's real.



CROSS SECTIONS

STA 247+00.0000 R1 TO STA 247+00.0000 R1

CHK	DIV. NO.	STATE	FEDERAL AID PROJECT NO.			HIGHWAY NO.
DGN:	6	TEXAS				CORDOVA
DWG:	DIST.	COUNTY	CONT. NO.	SECT. NO.	JOB NO.	SHEET NO.
DGN:	SAT	GUADALUPE	0915	46	052	

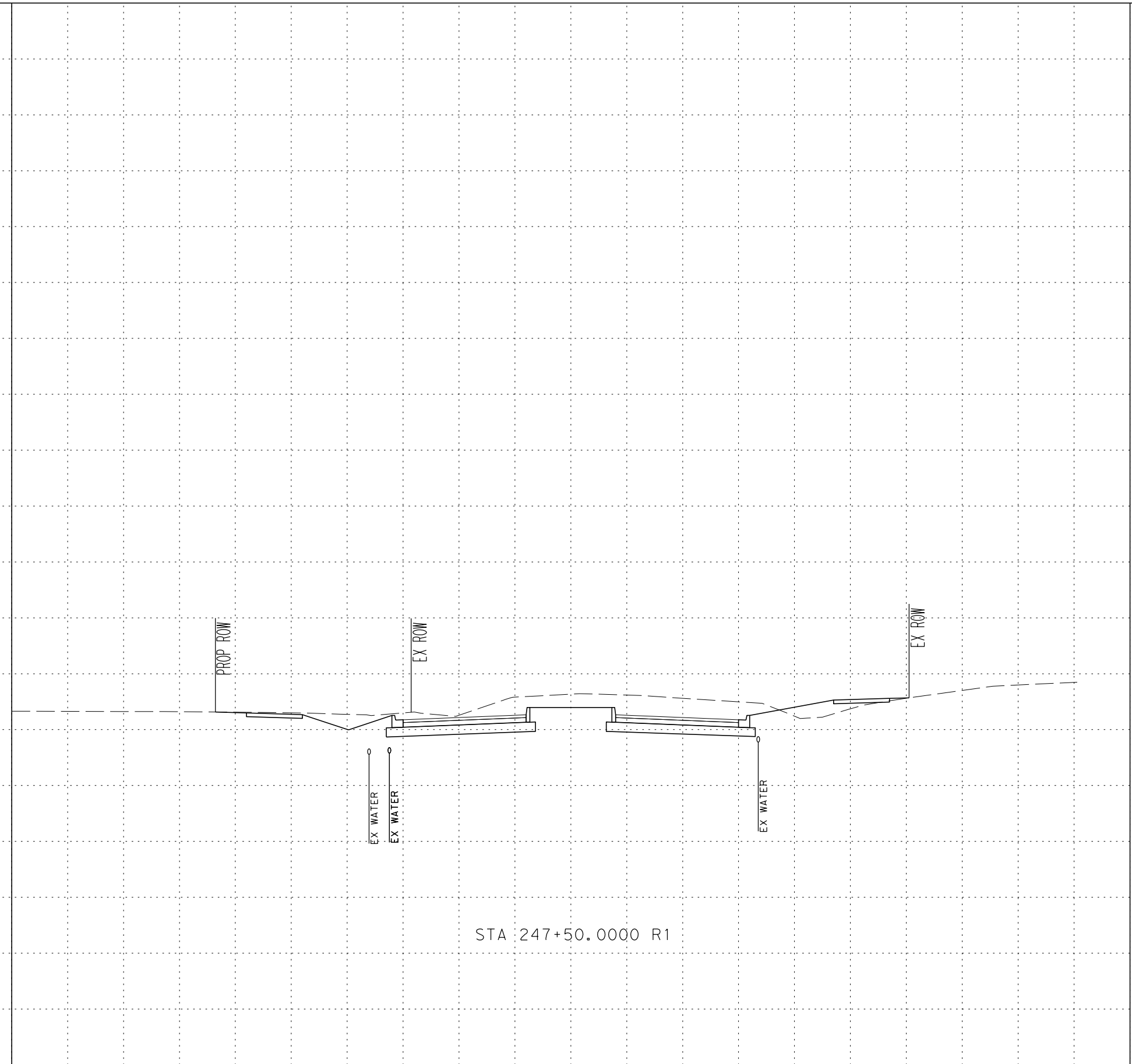
Plotted on: 11/7/2023

Design File name: ... \GeoPak\1277500_XS_231017.dgn

-100 -90 -80 -70 -60 -50 -40 -30 -20 -10 0 10 20 30 40 50 60 70 80 90 100

620
615
610
605
600
595
590
585
580
575
570

620
615
610
605
600
595
590
585
580
575
570



SCALE: H: 1" = 20'
V: 1" = 10'



SAN ANTONIO | AUSTIN | HOUSTON | FORT WORTH | DALLAS
2000 NW LOOP 410 | SAN ANTONIO, TX 78213 | 210.375.9000
TEXAS ENGINEERING FIRM #470 | TEXAS SURVEYING FIRM #10028800



It's real.



CROSS SECTIONS

STA 247+50.0000 R1 TO STA 247+50.0000 R1

CHK DGN:	FED. RD. DIV. NO.:	STATE:	FEDERAL AID PROJECT NO.:			HIGHWAY NO.:
DWG:	DIST.:	COUNTY:	CONT. NO.:	SECT. NO.:	JOB NO.:	SHEET NO.:
	6	TEXAS				CORDOVA
	SAT	GUADALUPE	0915	46	052	

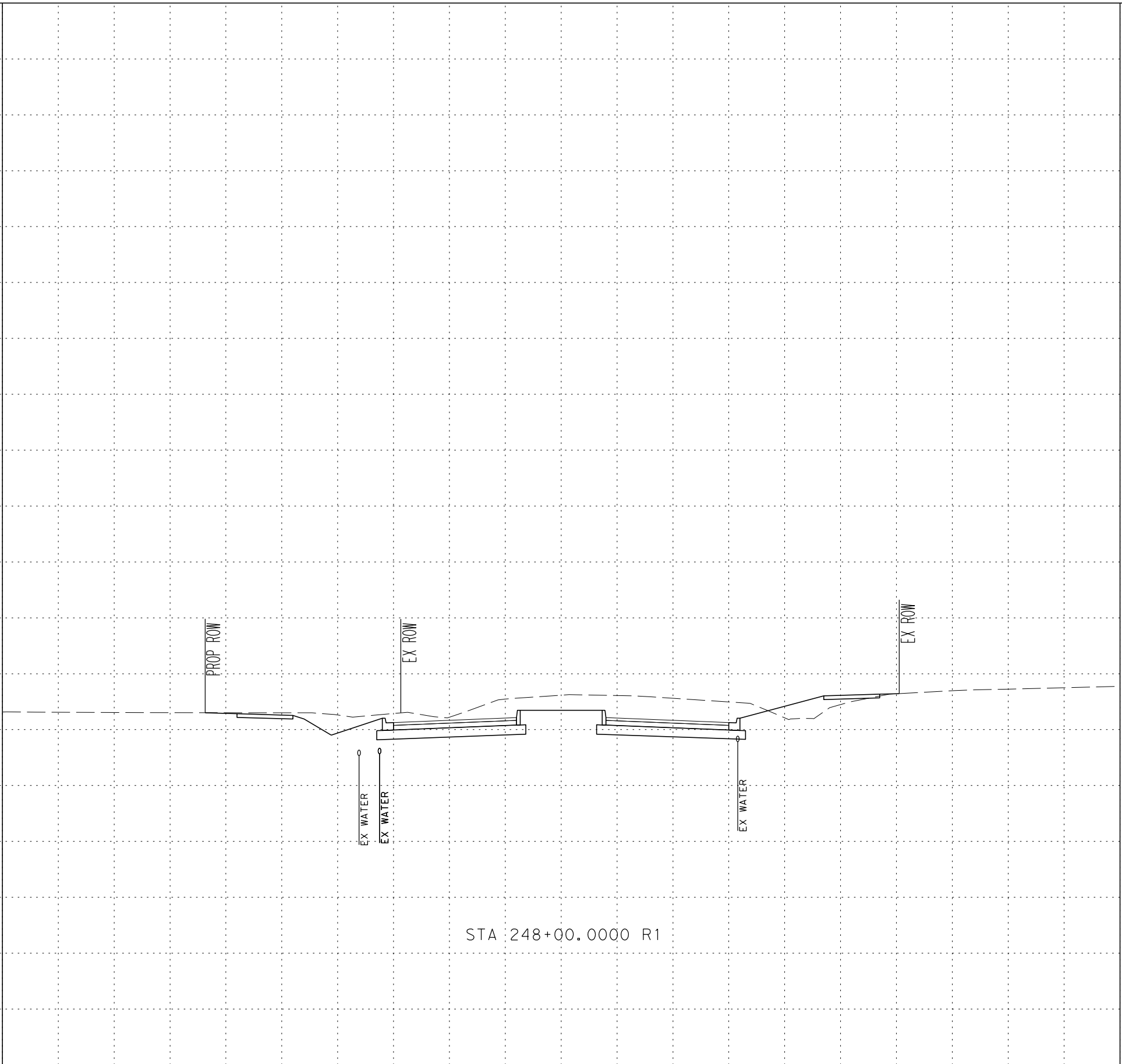
Plotted on: 11/7/2023

Design File name: ... \GeoPak\1277500_XS_231017.dgn

-100 -90 -80 -70 -60 -50 -40 -30 -20 -10 0 10 20 30 40 50 60 70 80 90 100

620
615
610
605
600
595
590
585
580
575
570

620
615
610
605
600
595
590
585
580
575
570



STA 248+00.0000 R1

SCALE: H: 1" = 20'
V: 1" = 10'



SAN ANTONIO | AUSTIN | HOUSTON | FORT WORTH | DALLAS
2000 NW LOOP 410 | SAN ANTONIO, TX 78213 | 210.375.9000
TEXAS ENGINEERING FIRM #470 | TEXAS SURVEYING FIRM #10028800



It's real.



CROSS SECTIONS

STA 248+00.0000 R1 TO STA 248+00.0000 R1

CHK DGN:	FED. RD. DIV. NO.:	STATE:	FEDERAL AID PROJECT NO.:			HIGHWAY NO.:
DWG:	DIST.:	COUNTY:	CONT. NO.:	SECT. NO.:	JOB NO.:	SHEET NO.:
	SAT	GUADALUPE	0915	46	052	

Plotted on: 11/7/2023

Design File name: ... \GeoPak\1277500_XS_231017.dgn

-100 -90 -80 -70 -60 -50 -40 -30 -20 -10 0 10 20 30 40 50 60 70 80 90 100

620
615
610
605
600
595
590
585
580
575
570

620
615
610
605
600
595
590
585
580
575
570

PROP ROW

EX ROW

EX ROW

EX WATER

EX WATER

STA 248+50.0000 R1

-100 -90 -80 -70 -60 -50 -40 -30 -20 -10 0 10 20 30 40 50 60 70 80 90 100

SCALE: H: 1" = 20'
V: 1" = 10'



SAN ANTONIO | AUSTIN | HOUSTON | FORT WORTH | DALLAS
2000 NW LOOP 410 | SAN ANTONIO, TX 78213 | 210.375.9000
TEXAS ENGINEERING FIRM #470 | TEXAS SURVEYING FIRM #10028800



It's real.



CROSS SECTIONS

STA 248+50.0000 R1 TO STA 248+50.0000 R1

CHK DGN:	FED. RD. DIV. NO.:	STATE:	FEDERAL AID PROJECT NO.:			HIGHWAY NO.:
DWG:	DIST.:	COUNTY:	CONT. NO.:	SECT. NO.:	JOB NO.:	SHEET NO.:
	6	TEXAS				CORDOVA
	SAT	GUADALUPE	0915	46	052	

Plotted on: 11/7/2023

Design File name: ... \GeoPak\1277500_XS_231017.dgn

-100 -90 -80 -70 -60 -50 -40 -30 -20 -10 0 10 20 30 40 50 60 70 80 90 100

620
615
610
605
600
595
590
585
580
575
570

620
615
610
605
600
595
590
585
580
575
570

PROP ROW

EX ROW

EX ROW

EX WATER

EX WATER

STA 249+00.0000 R1

SCALE: H: 1" = 20'
V: 1" = 10'

PAPE-DAWSON ENGINEERS

SAN ANTONIO | AUSTIN | HOUSTON | FORT WORTH | DALLAS
2000 NW LOOP 410 | SAN ANTONIO, TX 78213 | 210.375.9000
TEXAS ENGINEERING FIRM #470 | TEXAS SURVEYING FIRM #10028800



It's real.



Texas Department of Transportation
©2023

CROSS SECTIONS

STA 249+00.0000 R1 TO STA 249+00.0000 R1

CHK	DIV. NO.	STATE	FEDERAL AID PROJECT NO.			HIGHWAY NO.
DGN:	6	TEXAS				CORDOVA
DWG:	DIST.	COUNTY	CONT. NO.	SECT. NO.	JOB NO.	SHEET NO.
DWG:	SAT	GUADALUPE	0915	46	052	

Plotted on: 11/7/2023

Design File name: ... \GeoPak\1277500_XS_231017.dgn

-100 -90 -80 -70 -60 -50 -40 -30 -20 -10 0 10 20 30 40 50 60 70 80 90 100

620
615
610
605
600
595
590
585
580
575
570

620
615
610
605
600
595
590
585
580
575
570

PROP ROW

EX ROW

EX ROW

EX WATER

EX WATER

STA 249+50.0000 R1

SCALE: H: 1" = 20'
V: 1" = 10'

PAPE-DAWSON ENGINEERS

SAN ANTONIO | AUSTIN | HOUSTON | FORT WORTH | DALLAS
2000 NW LOOP 410 | SAN ANTONIO, TX 78213 | 210.375.9000
TEXAS ENGINEERING FIRM #470 | TEXAS SURVEYING FIRM #10028800



It's real.

Texas Department of Transportation
©2023

CROSS SECTIONS

STA 249+50.0000 R1 TO STA 249+50.0000 R1

CHK DGN:	FED. RD. DIV. NO.:	STATE:	FEDERAL AID PROJECT NO.:			HIGHWAY NO.:
DWG:	DIST.:	COUNTY:	CONT. NO.:	SECT. NO.:	JOB NO.:	SHEET NO.:
	SAT	GUADALUPE	0915	46	052	

Plotted on: 11/7/2023

Design File name: ... \GeoPak\1277500_XS_231017.dgn

-100 -90 -80 -70 -60 -50 -40 -30 -20 -10 0 10 20 30 40 50 60 70 80 90 100

620
615
610
605
600
595
590
585
580
575
570

620
615
610
605
600
595
590
585
580
575
570

PROP ROW

EX ROW

EX ROW

EX. WATER

EX. WATER

STA 250+00.0000 R1

-100 -90 -80 -70 -60 -50 -40 -30 -20 -10 0 10 20 30 40 50 60 70 80 90 100

SCALE: H: 1" = 20'
V: 1" = 10'



SAN ANTONIO | AUSTIN | HOUSTON | FORT WORTH | DALLAS
2000 NW LOOP 410 | SAN ANTONIO, TX 78213 | 210.375.9000
TEXAS ENGINEERING FIRM #470 | TEXAS SURVEYING FIRM #10028800



It's real.



CROSS SECTIONS

STA 250+00.0000 R1 TO STA 250+00.0000 R1

CHK DGN:	FED. RD. DIV. NO.:	STATE:	FEDERAL AID PROJECT NO.:			HIGHWAY NO.:
DWG:	DIST.:	COUNTY:	CONT. NO.:	SECT. NO.:	JOB NO.:	SHEET NO.:
	6	TEXAS				CORDOVA
		SAT	GUADALUPE	0915	46	052

Plotted on: 11/7/2023

Design File name: ... \GeoPak\1277500_XS_231017.dgn

-100 -90 -80 -70 -60 -50 -40 -30 -20 -10 0 10 20 30 40 50 60 70 80 90 100

620
615
610
605
600
595
590
585
580
575
570

620
615
610
605
600
595
590
585
580
575
570

PROP ROW

EX ROW

EX ROW

EX WATER

EX WATER

STA 250+50.0000 R1

-100 -90 -80 -70 -60 -50 -40 -30 -20 -10 0 10 20 30 40 50 60 70 80 90 100

SCALE: H: 1" = 20'
V: 1" = 10'



SAN ANTONIO | AUSTIN | HOUSTON | FORT WORTH | DALLAS
2000 NW LOOP 410 | SAN ANTONIO, TX 78213 | 210.375.9000
TEXAS ENGINEERING FIRM #470 | TEXAS SURVEYING FIRM #10028800



It's real.



CROSS SECTIONS

STA 250+50.0000 R1 TO STA 250+50.0000 R1

CHK DGN:	FED. RD. DIV. NO.:	STATE:	FEDERAL AID PROJECT NO.:			HIGHWAY NO.:
DWG:	DIST.:	COUNTY:	CONT. NO.:	SECT. NO.:	JOB NO.:	SHEET NO.:
	6	TEXAS				CORDOVA
	SAT	GUADALUPE	0915	46	052	

Plotted on: 11/7/2023

Design File name: ... \GeoPak\1277500_XS_231017.dgn

-100 -90 -80 -70 -60 -50 -40 -30 -20 -10 0 10 20 30 40 50 60 70 80 90 100

620
615
610
605
600
595
590
585
580
575
570

620
615
610
605
600
595
590
585
580
575
570

PROP ROW

EX ROW

EX ROW

EX WATER

EX WATER

STA 251+00.0000 R1

-100 -90 -80 -70 -60 -50 -40 -30 -20 -10 0 10 20 30 40 50 60 70 80 90 100

SCALE: H: 1" = 20'
V: 1" = 10'



SAN ANTONIO | AUSTIN | HOUSTON | FORT WORTH | DALLAS
2000 NW LOOP 410 | SAN ANTONIO, TX 78213 | 210.375.9000
TEXAS ENGINEERING FIRM #470 | TEXAS SURVEYING FIRM #10028800



It's real.



CROSS SECTIONS

STA 251+00.0000 R1 TO STA 251+00.0000 R1

CHK DGN:	FED. RD. DIV. NO.:	STATE:	FEDERAL AID PROJECT NO.:			HIGHWAY NO.:
DWG:	DIST.:	COUNTY:	CONT. NO.:	SECT. NO.:	JOB NO.:	SHEET NO.:
	6	TEXAS				CORDOVA
	SAT	GUADALUPE	0915	46	052	

Plotted on: 11/7/2023

Design File name: ... \GeoPak\1277500_XS_231017.dgn

-100 -90 -80 -70 -60 -50 -40 -30 -20 -10 0 10 20 30 40 50 60 70 80 90 100

620
615
610
605
600
595
590
585
580
575
570

620
615
610
605
600
595
590
585
580
575
570

PROP ROW

EX ROW

EX ROW

EX WATER

EX WATER

STA 251+50.0000 R1

SCALE: H: 1" = 20'
V: 1" = 10'



SAN ANTONIO | AUSTIN | HOUSTON | FORT WORTH | DALLAS
2000 NW LOOP 410 | SAN ANTONIO, TX 78213 | 210.375.9000
TEXAS ENGINEERING FIRM #470 | TEXAS SURVEYING FIRM #10028800



It's real.



CROSS SECTIONS

STA 251+50.0000 R1 TO STA 251+50.0000 R1

CHK DGN:	FED. RD. DIV. NO.:	STATE:	FEDERAL AID PROJECT NO.:			HIGHWAY NO.:
DWG:	DIST.:	COUNTY:	CONT. NO.:	SECT. NO.:	JOB NO.:	SHEET NO.:
	SAT	GUADALUPE	0915	46	052	

Plotted on: 11/7/2023

Design File name: ... \GeoPak\1277500_XS_231017.dgn

-100 -90 -80 -70 -60 -50 -40 -30 -20 -10 0 10 20 30 40 50 60 70 80 90 100

620
615
610
605
600
595
590
585
580
575
570

620
615
610
605
600
595
590
585
580
575
570

PROP ROW

EX ROW

EX ROW

EX WATER

EX WATER

STA 252+00.0000 R1

SCALE: H: 1" = 20'
V: 1" = 10'



SAN ANTONIO | AUSTIN | HOUSTON | FORT WORTH | DALLAS
2000 NW LOOP 410 | SAN ANTONIO, TX 78213 | 210.375.9000
TEXAS ENGINEERING FIRM #470 | TEXAS SURVEYING FIRM #10028800



It's real.



CROSS SECTIONS

STA 252+00.0000 R1 TO STA 252+00.0000 R1

CHK DGN:	FED. RD. DIV. NO.:	STATE:	FEDERAL AID PROJECT NO.:			HIGHWAY NO.:
DWG:	DIST.:	COUNTY:	CONT. NO.:	SECT. NO.:	JOB NO.:	SHEET NO.:
	6	TEXAS				CORDOVA
	SAT	GUADALUPE	0915	46	052	

Plotted on: 11/7/2023

Design File name: ... \GeoPak\1277500_XS_231017.dgn

-100 -90 -80 -70 -60 -50 -40 -30 -20 -10 0 10 20 30 40 50 60 70 80 90 100

620
615
610
605
600
595
590
585
580
575
570

620
615
610
605
600
595
590
585
580
575
570

PROP ROW

EX ROW

EX ROW

EX WATER

EX WATER

STA 252+50.0000 R1

-100 -90 -80 -70 -60 -50 -40 -30 -20 -10 0 10 20 30 40 50 60 70 80 90 100

SCALE: H: 1" = 20'
V: 1" = 10'



SAN ANTONIO | AUSTIN | HOUSTON | FORT WORTH | DALLAS
2000 NW LOOP 410 | SAN ANTONIO, TX 78213 | 210.375.9000
TEXAS ENGINEERING FIRM #470 | TEXAS SURVEYING FIRM #10028800



It's real.



CROSS SECTIONS

STA 252+50.0000 R1 TO STA 252+50.0000 R1

CHK DGN:	FED. RD. DIV. NO.	STATE	FEDERAL AID PROJECT NO.			HIGHWAY NO.
DWG:	6	TEXAS				CORDOVA
CHK DGN:	DIST.	COUNTY	CONT. NO.	SECT. NO.	JOB NO.	SHEET NO.
DWG:	SAT	GUADALUPE	0915	46	052	

Plotted on: 11/7/2023

Design File name: ... \GeoPak\1277500_XS_231017.dgn

-100 -90 -80 -70 -60 -50 -40 -30 -20 -10 0 10 20 30 40 50 60 70 80 90 100

615
610
605
600
595
590
585
580
575
570

615
610
605
600
595
590
585
580
575
570

PROP ROW

EX ROW

EX ROW

EX WATER

EX WATER

STA 253+00.0000 R1

-100 -90 -80 -70 -60 -50 -40 -30 -20 -10 0 10 20 30 40 50 60 70 80 90 100

SCALE: H: 1" = 20'
V: 1" = 10'

PAPE-DAWSON ENGINEERS

SAN ANTONIO | AUSTIN | HOUSTON | FORT WORTH | DALLAS
2000 NW LOOP 410 | SAN ANTONIO, TX 78213 | 210.375.9000
TEXAS ENGINEERING FIRM #470 | TEXAS SURVEYING FIRM #10028800



It's real.

Texas Department of Transportation
©2023

CROSS SECTIONS

STA 253+00.0000 R1 TO STA 253+00.0000 R1

CHK DGN:	FED. RD. DIV. NO.:	STATE:	FEDERAL AID PROJECT NO.:			HIGHWAY NO.:
DWG:	DIST.:	COUNTY:	CONT. NO.:	SECT. NO.:	JOB NO.:	SHEET NO.:
	6	TEXAS				CORDOVA
		SAT	GUADALUPE	0915	46	052

Plotted on: 11/7/2023

Design File name: ... \GeoPak\1277500_XS_231017.dgn

-100 -90 -80 -70 -60 -50 -40 -30 -20 -10 0 10 20 30 40 50 60 70 80 90 100

615
610
605
600
595
590
585
580
575
570

615
610
605
600
595
590
585
580
575
570

PROP ROW

EX ROW

EX ROW

EX WATER

EX WATER

STA 253+50.0000 R1

-100 -90 -80 -70 -60 -50 -40 -30 -20 -10 0 10 20 30 40 50 60 70 80 90 100

SCALE: H: 1" = 20'
V: 1" = 10'



SAN ANTONIO | AUSTIN | HOUSTON | FORT WORTH | DALLAS
2000 NW LOOP 410 | SAN ANTONIO, TX 78213 | 210.375.9000
TEXAS ENGINEERING FIRM #470 | TEXAS SURVEYING FIRM #10028800



It's real.



CROSS SECTIONS

STA 253+50.0000 R1 TO STA 253+50.0000 R1

CHK DGN:	FED. RD. DIV. NO.:	STATE:	FEDERAL AID PROJECT NO.:			HIGHWAY NO.:
DWG:	DIST.:	COUNTY:	CONT. NO.:	SECT. NO.:	JOB NO.:	SHEET NO.:
	6	TEXAS				CORDOVA
	SAT	GUADALUPE	0915	46	052	

Plotted on: 11/7/2023

Design File name: ... \GeoPak\1277500_XS_231017.dgn

-100 -90 -80 -70 -60 -50 -40 -30 -20 -10 0 10 20 30 40 50 60 70 80 90 100

615
610
605
600
595
590
585
580
575
570

615
610
605
600
595
590
585
580
575
570

PROP ROW

EX ROW

EX ROW

EX WATER

EX WATER

STA 254+00.0000 R1

-100 -90 -80 -70 -60 -50 -40 -30 -20 -10 0 10 20 30 40 50 60 70 80 90 100

SCALE: H: 1" = 20'
V: 1" = 10'



SAN ANTONIO | AUSTIN | HOUSTON | FORT WORTH | DALLAS
2000 NW LOOP 410 | SAN ANTONIO, TX 78213 | 210.375.9000
TEXAS ENGINEERING FIRM #470 | TEXAS SURVEYING FIRM #10028800



It's real.



CROSS SECTIONS

STA 254+00.0000 R1 TO STA 254+00.0000 R1

CHK DGN:	FED. RD. DIV. NO.:	STATE:	FEDERAL AID PROJECT NO.:			HIGHWAY NO.:
DWG:	DIST.:	COUNTY:	CONT. NO.:	SECT. NO.:	JOB NO.:	SHEET NO.:
	6	TEXAS				CORDOVA
	SAT	GUADALUPE	0915	46	052	

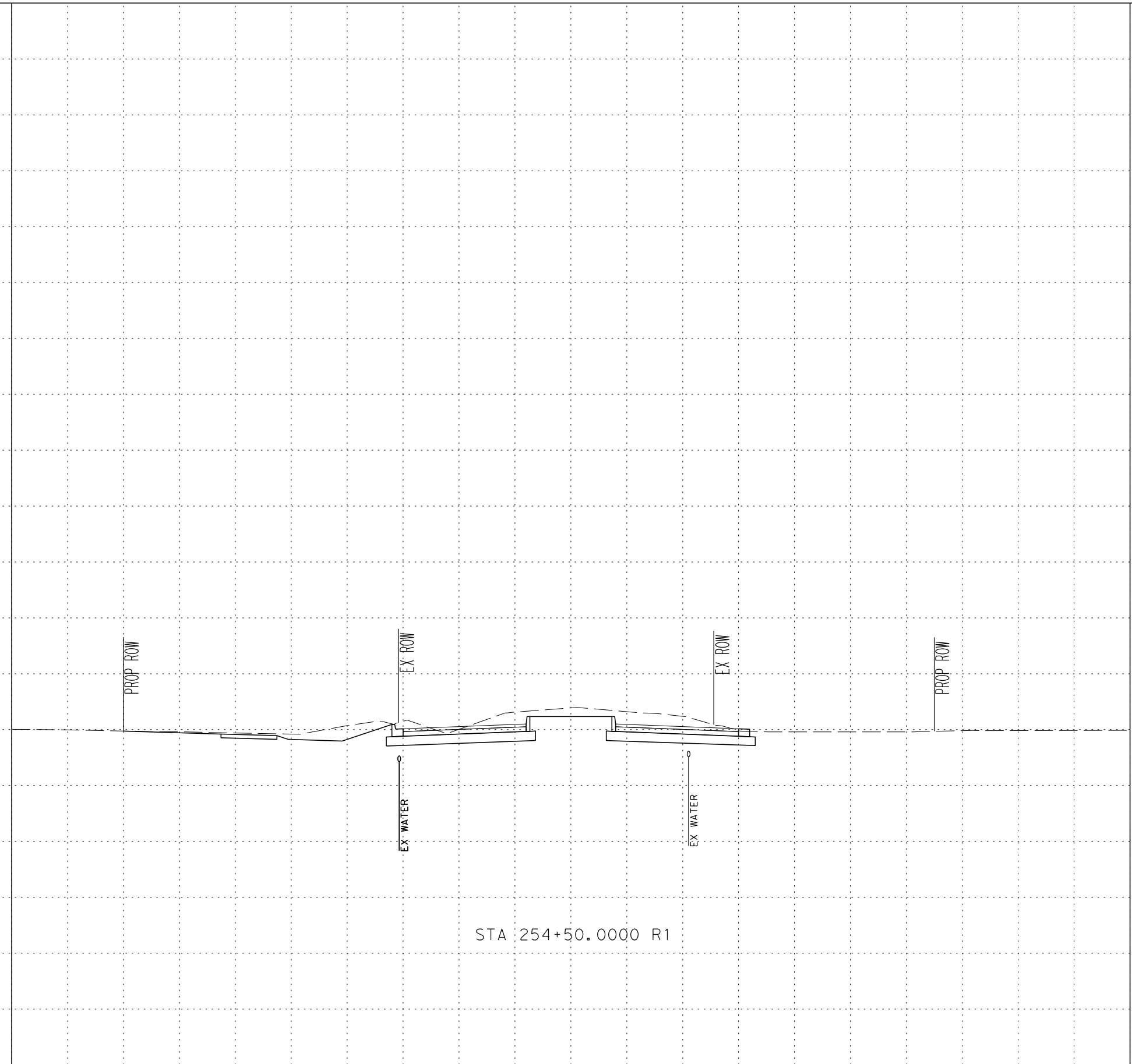
Plotted on: 11/7/2023

Design File name: ... \GeoPak\1277500_XS_231017.dgn

-100 -90 -80 -70 -60 -50 -40 -30 -20 -10 0 10 20 30 40 50 60 70 80 90 100

615
610
605
600
595
590
585
580
575
570

615
610
605
600
595
590
585
580
575
570



STA 254+50.0000 R1

SCALE: H: 1" = 20'
V: 1" = 10'



SAN ANTONIO | AUSTIN | HOUSTON | FORT WORTH | DALLAS
2000 NW LOOP 410 | SAN ANTONIO, TX 78213 | 210.375.9000
TEXAS ENGINEERING FIRM #470 | TEXAS SURVEYING FIRM #10028800



It's real.



CROSS SECTIONS

STA 254+50.0000 R1 TO STA 254+50.0000 R1

CHK DGN:	FED. RD. DIV. NO.	STATE	FEDERAL AID PROJECT NO.			HIGHWAY NO.
DWG:	DIST.	COUNTY	CONT. NO.	SECT. NO.	JOB NO.	SHEET NO.
	6	TEXAS				CORDOVA
	SAT	GUADALUPE	0915	46	052	

Plotted on: 11/7/2023

Design File name: ... \GeoPak\1277500_XS_231017.dgn

-100 -90 -80 -70 -60 -50 -40 -30 -20 -10 0 10 20 30 40 50 60 70 80 90 100

615
610
605
600
595
590
585
580
575
570

615
610
605
600
595
590
585
580
575
570

PROP ROW

EX ROW

EX ROW

PROP ROW

EX WATER

EX WATER

STA 255+00.0000 R1

-100 -90 -80 -70 -60 -50 -40 -30 -20 -10 0 10 20 30 40 50 60 70 80 90 100

SCALE: H: 1" = 20'
V: 1" = 10'



SAN ANTONIO | AUSTIN | HOUSTON | FORT WORTH | DALLAS
2000 NW LOOP 410 | SAN ANTONIO, TX 78213 | 210.375.9000
TEXAS ENGINEERING FIRM #470 | TEXAS SURVEYING FIRM #10028800



It's real.



CROSS SECTIONS

STA 255+00.0000 R1 TO STA 255+00.0000 R1

CHK DGN:	FED. RD. DIV. NO.:	STATE:	FEDERAL AID PROJECT NO.:			HIGHWAY NO.:
DWG:	DIST.:	COUNTY:	CONT. NO.:	SECT. NO.:	JOB NO.:	SHEET NO.:
	6	TEXAS				CORDOVA
		SAT	GUADALUPE	0915	46	052

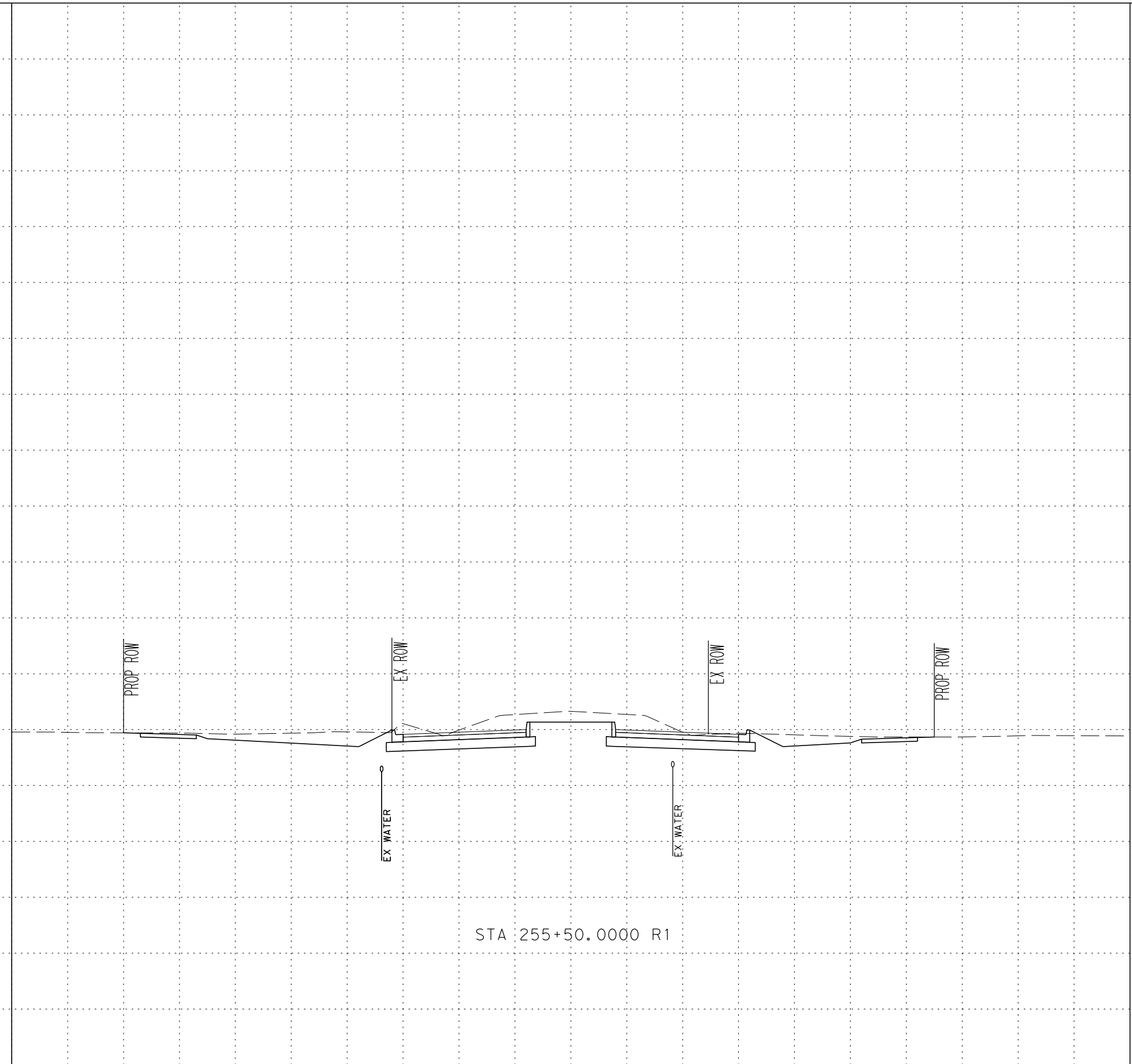
Plotted on: 11/7/2023

Design File name: ... \GeoPak\1277500_XS_231017.dgn

-100 -90 -80 -70 -60 -50 -40 -30 -20 -10 0 10 20 30 40 50 60 70 80 90 100

615
610
605
600
595
590
585
580
575
570

615
610
605
600
595
590
585
580
575
570



STA 255+50.0000 R1

-100 -90 -80 -70 -60 -50 -40 -30 -20 -10 0 10 20 30 40 50 60 70 80 90 100

SCALE: H: 1" = 20'
V: 1" = 10'



SAN ANTONIO | AUSTIN | HOUSTON | FORT WORTH | DALLAS
2000 NW LOOP 410 | SAN ANTONIO, TX 78213 | 210.375.9000
TEXAS ENGINEERING FIRM #470 | TEXAS SURVEYING FIRM #10028800



It's real.



CROSS SECTIONS

STA 255+50.0000 R1 TO STA 255+50.0000 R1

CHK DGN:	FED. RD. DIV. NO.:	STATE:	FEDERAL AID PROJECT NO.:			HIGHWAY NO.:
DWG:	DIST.:	COUNTY:	CONT. NO.:	SECT. NO.:	JOB NO.:	SHEET NO.:
	SAT	GUADALUPE	0915	46	052	

Plotted on: 11/7/2023

Design File name: ... \GeoPak\1277500_XS_231017.dgn

-100 -90 -80 -70 -60 -50 -40 -30 -20 -10 0 10 20 30 40 50 60 70 80 90 100

615
610
605
600
595
590
585
580
575
570

615
610
605
600
595
590
585
580
575
570

PROP ROW

EX ROW

EX ROW

PROP ROW

EX WATER

EX WATER

STA 256+00.0000 R1

-100 -90 -80 -70 -60 -50 -40 -30 -20 -10 0 10 20 30 40 50 60 70 80 90 100

SCALE: H: 1" = 20'
V: 1" = 10'



SAN ANTONIO | AUSTIN | HOUSTON | FORT WORTH | DALLAS
2000 NW LOOP 410 | SAN ANTONIO, TX 78213 | 210.375.9000
TEXAS ENGINEERING FIRM #470 | TEXAS SURVEYING FIRM #10028800



It's real.



CROSS SECTIONS

STA 256+00.0000 R1 TO STA 256+00.0000 R1

CHK DGN:	FED. RD. DIV. NO.:	STATE:	FEDERAL AID PROJECT NO.:			HIGHWAY NO.:
DWG:	DIST.:	COUNTY:	CONT. NO.:	SECT. NO.:	JOB NO.:	SHEET NO.:
	6	TEXAS				CORDOVA
	SAT	GUADALUPE	0915	46	052	

Plotted on: 11/7/2023

Design File name: ... \GeoPak\1277500_XS_231017.dgn

-100 -90 -80 -70 -60 -50 -40 -30 -20 -10 0 10 20 30 40 50 60 70 80 90 100

615
610
605
600
595
590
585
580
575
570

615
610
605
600
595
590
585
580
575
570

PROP ROW

EX ROW

EX ROW

PROP ROW

EX WATER

EX WATER

STA 256+50.0000 R1

-100 -90 -80 -70 -60 -50 -40 -30 -20 -10 0 10 20 30 40 50 60 70 80 90 100

SCALE: H: 1" = 20'
V: 1" = 10'



SAN ANTONIO | AUSTIN | HOUSTON | FORT WORTH | DALLAS
2000 NW LOOP 410 | SAN ANTONIO, TX 78213 | 210.375.9000
TEXAS ENGINEERING FIRM #470 | TEXAS SURVEYING FIRM #10028800



It's real.



CROSS SECTIONS

STA 256+50.0000 R1 TO STA 256+50.0000 R1

CHK DGN:	FED. RD. DIV. NO.:	STATE:	FEDERAL AID PROJECT NO.:			HIGHWAY NO.:
DWG:	DIST.:	COUNTY:	CONT. NO.:	SECT. NO.:	JOB NO.:	SHEET NO.:
	6	TEXAS				CORDOVA
	SAT	GUADALUPE	0915	46	052	

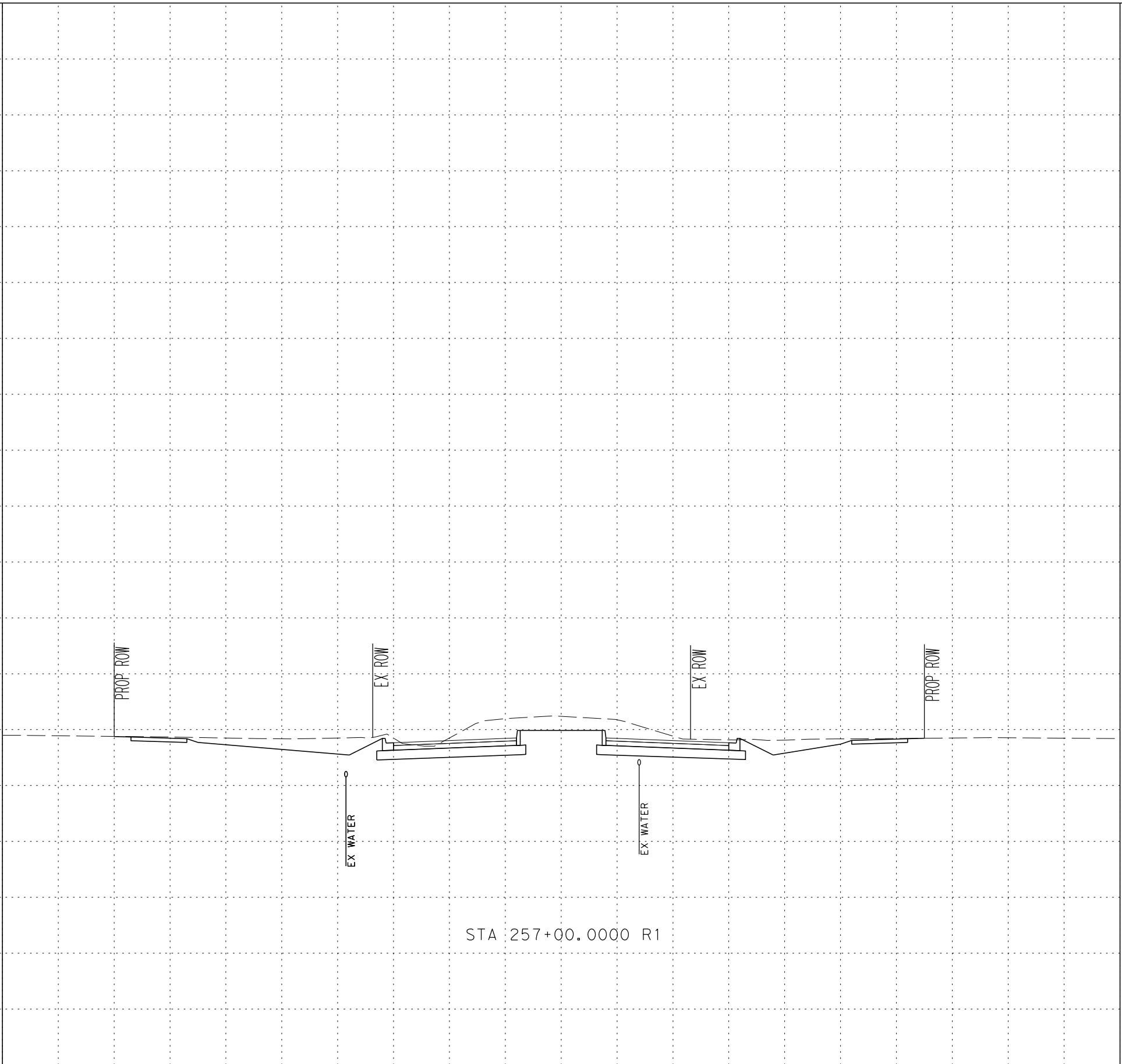
Plotted on: 11/7/2023

Design File name: ... \GeoPak\1277500_XS_231017.dgn

-100 -90 -80 -70 -60 -50 -40 -30 -20 -10 0 10 20 30 40 50 60 70 80 90 100

615
610
605
600
595
590
585
580
575
570

615
610
605
600
595
590
585
580
575
570



STA 257+00.0000 R1

-100 -90 -80 -70 -60 -50 -40 -30 -20 -10 0 10 20 30 40 50 60 70 80 90 100

SCALE: H: 1" = 20'
V: 1" = 10'



SAN ANTONIO | AUSTIN | HOUSTON | FORT WORTH | DALLAS
2000 NW LOOP 410 | SAN ANTONIO, TX 78213 | 210.375.9000
TEXAS ENGINEERING FIRM #470 | TEXAS SURVEYING FIRM #10028800



It's real.



CROSS SECTIONS

STA 257+00.0000 R1 TO STA 257+00.0000 R1

CHK DGN:	FED. RD. DIV. NO.:	STATE:	FEDERAL AID PROJECT NO.:			HIGHWAY NO.:
DWG:	DIST.:	COUNTY:	CONT. NO.:	SECT. NO.:	JOB NO.:	SHEET NO.:
	6	TEXAS				CORDOVA
		SAT	GUADALUPE	0915	46	052

Plotted on: 11/7/2023

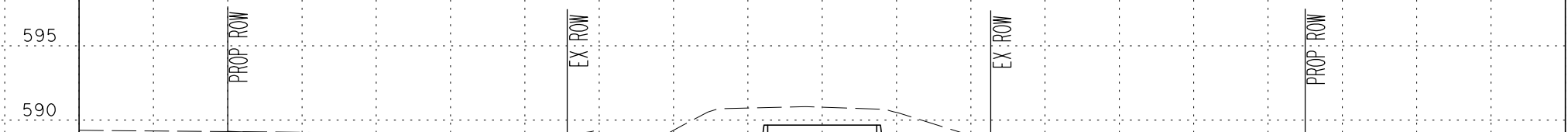
Design File name: ... \GeoPak\1277500_XS_231017.dgn

-100 -90 -80 -70 -60 -50 -40 -30 -20 -10 0 10 20 30 40 50 60 70 80 90 100

615
610
605
600
595
590
585
580
575
570

615
610
605
600
595
590
585
580
575
570

-100 -90 -80 -70 -60 -50 -40 -30 -20 -10 0 10 20 30 40 50 60 70 80 90 100



STA 257+50.0000 R1

SCALE: H: 1" = 20'
V: 1" = 10'



SAN ANTONIO | AUSTIN | HOUSTON | FORT WORTH | DALLAS
2000 NW LOOP 410 | SAN ANTONIO, TX 78213 | 210.375.9000
TEXAS ENGINEERING FIRM #470 | TEXAS SURVEYING FIRM #10028800



It's real.



CROSS SECTIONS

STA 257+50.0000 R1 TO STA 257+50.0000 R1

CHK DGN:	FED. RD. DIV. NO.:	STATE:	FEDERAL AID PROJECT NO.:			HIGHWAY NO.:
DWG:	DIST.:	COUNTY:	CONT. NO.:	SECT. NO.:	JOB NO.:	SHEET NO.:
	SAT	GUADALUPE	0915	46	052	

Plotted on: 11/7/2023

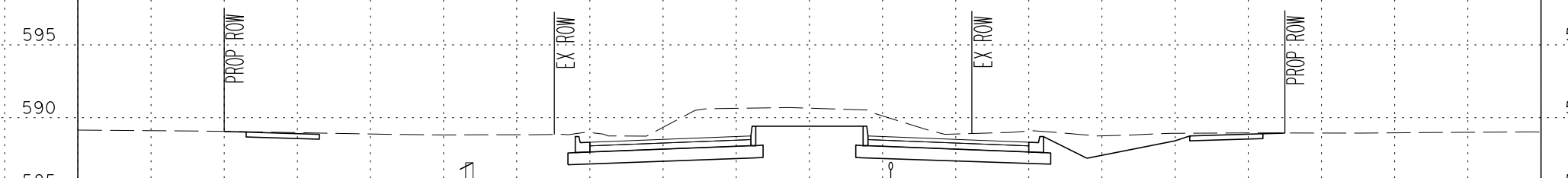
Design File Name: ... \GeoPak\1277500_XS_231017.dgn

-100 -90 -80 -70 -60 -50 -40 -30 -20 -10 0 10 20 30 40 50 60 70 80 90 100

615
610
605
600
595
590
585
580
575
570

615
610
605
600
595
590
585
580
575
570

-100 -90 -80 -70 -60 -50 -40 -30 -20 -10 0 10 20 30 40 50 60 70 80 90 100



STA 258+00.0000 R1

SCALE: H: 1" = 20'
V: 1" = 10'



SAN ANTONIO | AUSTIN | HOUSTON | FORT WORTH | DALLAS
2000 NW LOOP 410 | SAN ANTONIO, TX 78213 | 210.375.9000
TEXAS ENGINEERING FIRM #470 | TEXAS SURVEYING FIRM #10028800



It's real.



CROSS SECTIONS

STA 258+00.0000 R1 TO STA 258+00.0000 R1

CHK DGN:	FED. RD. DIV. NO.:	STATE:	FEDERAL AID PROJECT NO.:			HIGHWAY NO.:
DWG:	DIST.:	COUNTY:	CONT. NO.:	SECT. NO.:	JOB NO.:	SHEET NO.:
	SAT	GUADALUPE	0915	46	052	

Plotted on: 11/7/2023

Design File name: ... \GeoPak\1277500_XS_231017.dgn

-100 -90 -80 -70 -60 -50 -40 -30 -20 -10 0 10 20 30 40 50 60 70 80 90 100

615
610
605
600
595
590
585
580
575
570

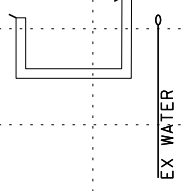
615
610
605
600
595
590
585
580
575
570

PROP ROW

EX ROW

EX ROW

PROP ROW



EX WATER

EX WATER

STA 258+50.0000 R1

-100 -90 -80 -70 -60 -50 -40 -30 -20 -10 0 10 20 30 40 50 60 70 80 90 100

SCALE: H: 1" = 20'
V: 1" = 10'



SAN ANTONIO | AUSTIN | HOUSTON | FORT WORTH | DALLAS
2000 NW LOOP 410 | SAN ANTONIO, TX 78213 | 210.375.9000
TEXAS ENGINEERING FIRM #470 | TEXAS SURVEYING FIRM #10028800



It's real.



CROSS SECTIONS

STA 258+50.0000 R1 TO STA 258+50.0000 R1

CHK DGN:	FED. RD. DIV. NO.:	STATE:	FEDERAL AID PROJECT NO.:			HIGHWAY NO.:
DWG:	DIST.:	COUNTY:	CONT. NO.:	SECT. NO.:	JOB NO.:	SHEET NO.:
	SAT	GUADALUPE	0915	46	052	

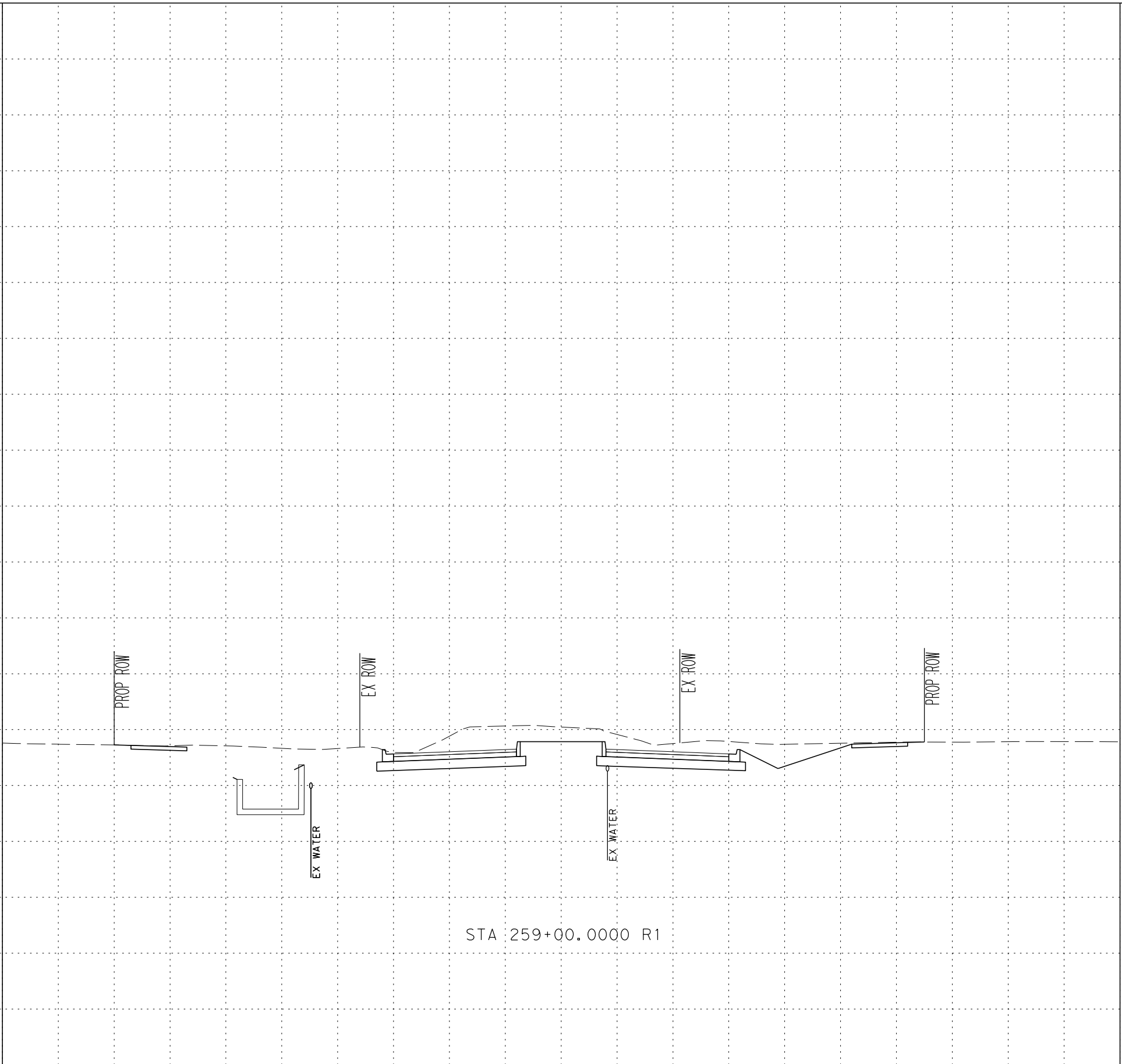
Plotted on: 11/7/2023

Design File name: ... \GeoPak\1277500_XS_231017.dgn

-100 -90 -80 -70 -60 -50 -40 -30 -20 -10 0 10 20 30 40 50 60 70 80 90 100

615
610
605
600
595
590
585
580
575
570

615
610
605
600
595
590
585
580
575
570



STA 259+00.0000 R1

-100 -90 -80 -70 -60 -50 -40 -30 -20 -10 0 10 20 30 40 50 60 70 80 90 100

SCALE: H: 1" = 20'
V: 1" = 10'



SAN ANTONIO | AUSTIN | HOUSTON | FORT WORTH | DALLAS
2000 NW LOOP 410 | SAN ANTONIO, TX 78213 | 210.375.9000
TEXAS ENGINEERING FIRM #470 | TEXAS SURVEYING FIRM #10028800



It's real.



CROSS SECTIONS

STA 259+00.0000 R1 TO STA 259+00.0000 R1

CHK	FED. RD. DIV. NO.	STATE	FEDERAL AID PROJECT NO.			HIGHWAY NO.
DGN:	6	TEXAS				CORDOVA
DWG:	DIST.	COUNTY	CONT. NO.	SECT. NO.	JOB NO.	SHEET NO.
DWG:	SAT	GUADALUPE	0915	46	052	

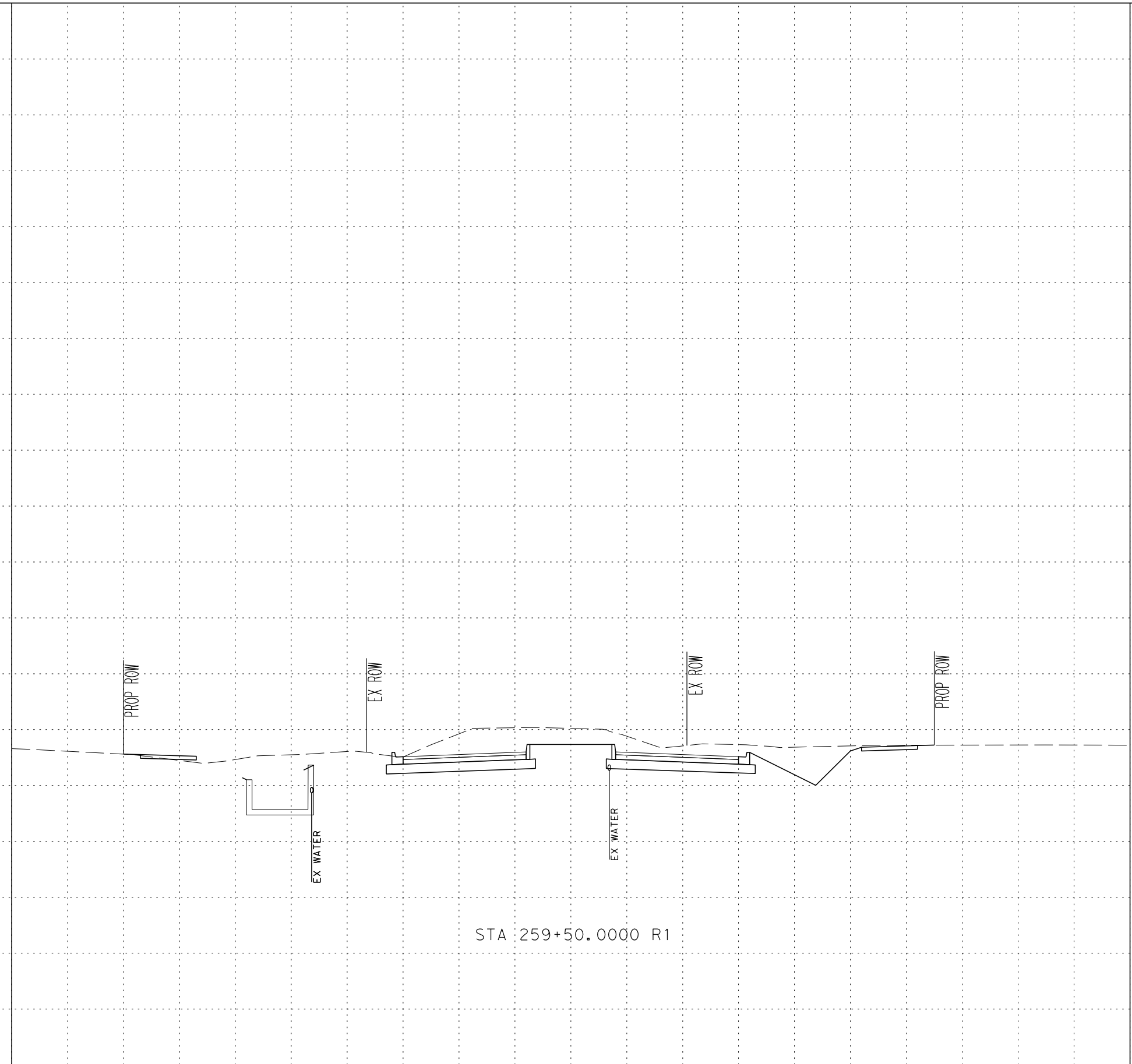
Plotted on: 11/7/2023

Design File name: ... \GeoPak\1277500_XS_231017.dgn

-100 -90 -80 -70 -60 -50 -40 -30 -20 -10 0 10 20 30 40 50 60 70 80 90 100

615
610
605
600
595
590
585
580
575
570

615
610
605
600
595
590
585
580
575
570



STA 259+50.0000 R1

SCALE: H: 1" = 20'
V: 1" = 10'



SAN ANTONIO | AUSTIN | HOUSTON | FORT WORTH | DALLAS
2000 NW LOOP 410 | SAN ANTONIO, TX 78213 | 210.375.9000
TEXAS ENGINEERING FIRM #470 | TEXAS SURVEYING FIRM #10028800



It's real.



CROSS SECTIONS

STA 259+50.0000 R1 TO STA 259+50.0000 R1

CHK	DIV. NO.	STATE	FEDERAL AID PROJECT NO.			HIGHWAY NO.
DGN:	6	TEXAS				CORDOVA
DWG:	DIST.	COUNTY	CONT. NO.	SECT. NO.	JOB NO.	SHEET NO.
DGN:	SAT	GUADALUPE	0915	46	052	

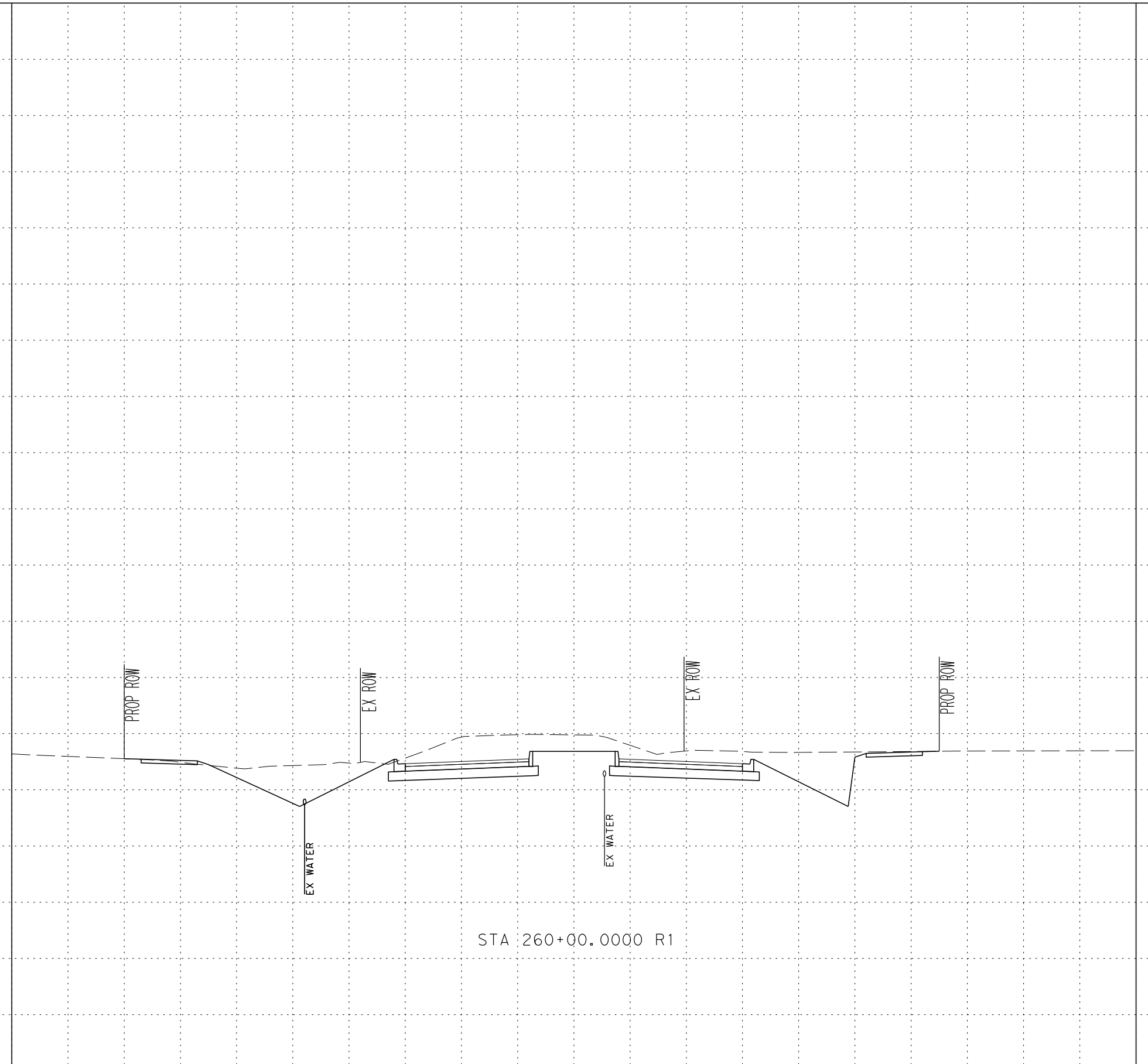
Plotted on: 11/7/2023

Design File name: ... \GeoPak\1277500_XS_231017.dgn

-100 -90 -80 -70 -60 -50 -40 -30 -20 -10 0 10 20 30 40 50 60 70 80 90 100

615
610
605
600
595
590
585
580
575
570

615
610
605
600
595
590
585
580
575
570



STA 260+00.0000 R1

-100 -90 -80 -70 -60 -50 -40 -30 -20 -10 0 10 20 30 40 50 60 70 80 90 100

SCALE: H: 1" = 20'
V: 1" = 10'



SAN ANTONIO | AUSTIN | HOUSTON | FORT WORTH | DALLAS
2000 NW LOOP 410 | SAN ANTONIO, TX 78213 | 210.375.9000
TEXAS ENGINEERING FIRM #470 | TEXAS SURVEYING FIRM #10028800



It's real.



CROSS SECTIONS

STA 260+00.0000 R1 TO STA 260+00.0000 R1

CHK	FED. RD.	STATE	FEDERAL AID PROJECT NO.			HIGHWAY NO.
DGN:	6	TEXAS				CORDOVA
DWG:	DIST.	COUNTY	CONT. NO.	SECT. NO.	JOB NO.	SHEET NO.
DWG:	SAT	GUADALUPE	0915	46	052	

Plotted on: 11/7/2023

Design File name: ... \GeoPak\1277500_XS_231017.dgn

-100 -90 -80 -70 -60 -50 -40 -30 -20 -10 0 10 20 30 40 50 60 70 80 90 100

615
610
605
600
595
590
585
580
575
570
565

615
610
605
600
595
590
585
580
575
570
565

PROP ROW

EX ROW

EX ROW

PROP ROW

EX WATER

EX WATER

STA 260+50.0000 R1

SCALE: H: 1" = 20'
V: 1" = 10'

**Pape-Dawson
ENGINEERS**

SAN ANTONIO | AUSTIN | HOUSTON | FORT WORTH | DALLAS
2000 NW LOOP 410 | SAN ANTONIO, TX 78213 | 210.375.9000
TEXAS ENGINEERING FIRM #470 | TEXAS SURVEYING FIRM #10028800



It's real.



Texas Department of Transportation
©2023

CROSS SECTIONS

STA 260+50.0000 R1 TO STA 260+50.0000 R1

CHK DGN:	FED. RD. DIV. NO.	STATE	FEDERAL AID PROJECT NO.			HIGHWAY NO.
DWG:	DIST.	COUNTY	CONT. NO.	SECT. NO.	JOB NO.	SHEET NO.
	SAT	GUADALUPE	0915	46	052	

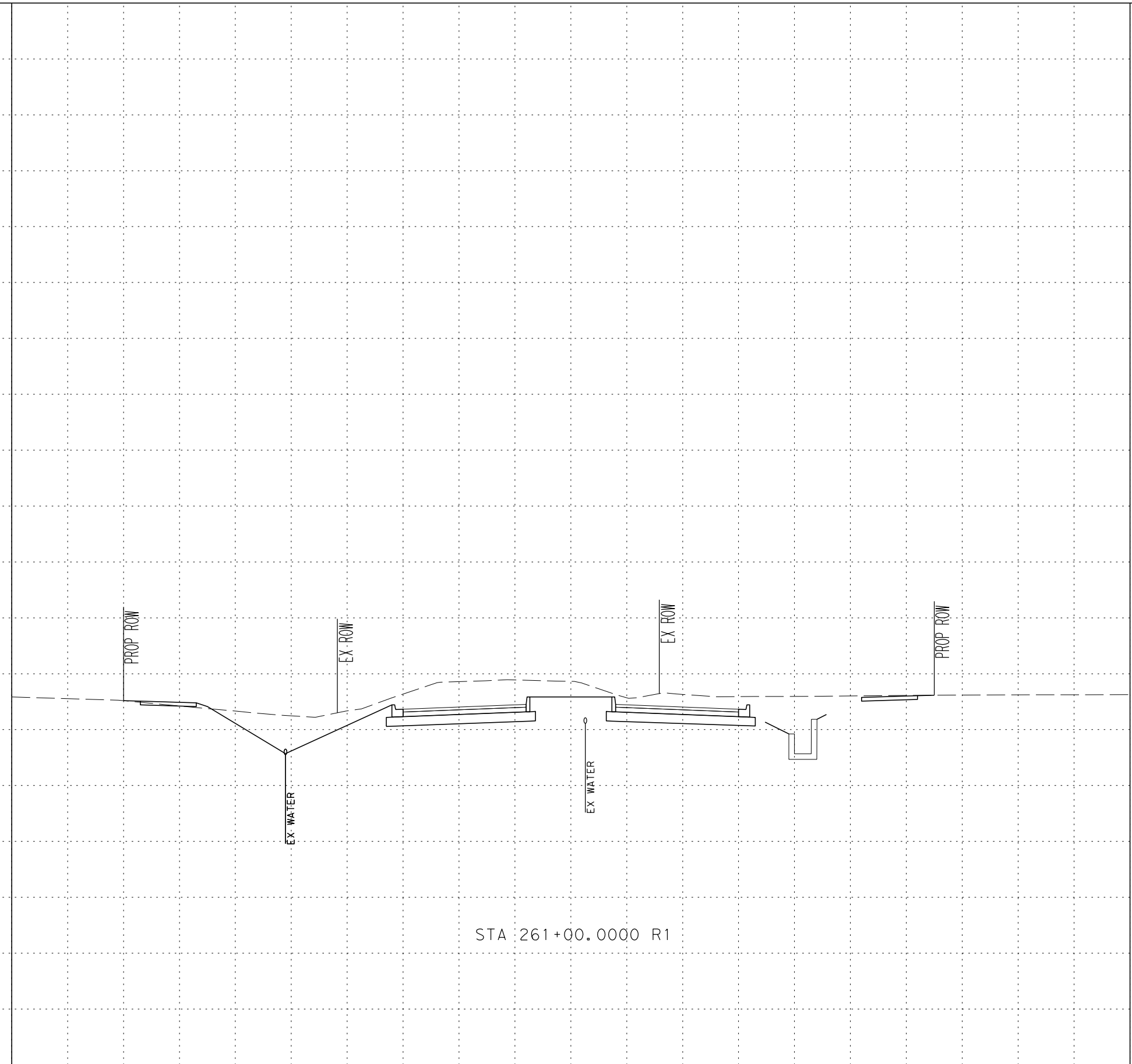
Plotted on: 11/7/2023

Design File name: ... \GeoPak\1277500_XS_231017.dgn

-100 -90 -80 -70 -60 -50 -40 -30 -20 -10 0 10 20 30 40 50 60 70 80 90 100

615
610
605
600
595
590
585
580
575
570
565

615
610
605
600
595
590
585
580
575
570
565



STA 261+00.0000 R1

SCALE: H: 1" = 20'
V: 1" = 10'



SAN ANTONIO | AUSTIN | HOUSTON | FORT WORTH | DALLAS
2000 NW LOOP 410 | SAN ANTONIO, TX 78213 | 210.375.9000
TEXAS ENGINEERING FIRM #470 | TEXAS SURVEYING FIRM #10028800



It's real.



CROSS SECTIONS

STA 261+00.0000 R1 TO STA 261+00.0000 R1

CHK DGN:	FED. RD. DIV. NO.:	STATE:	FEDERAL AID PROJECT NO.:			HIGHWAY NO.:
DWG:	DIST.:	COUNTY:	CONT. NO.:	SECT. NO.:	JOB NO.:	SHEET NO.:
	SAT	GUADALUPE	0915	46	052	

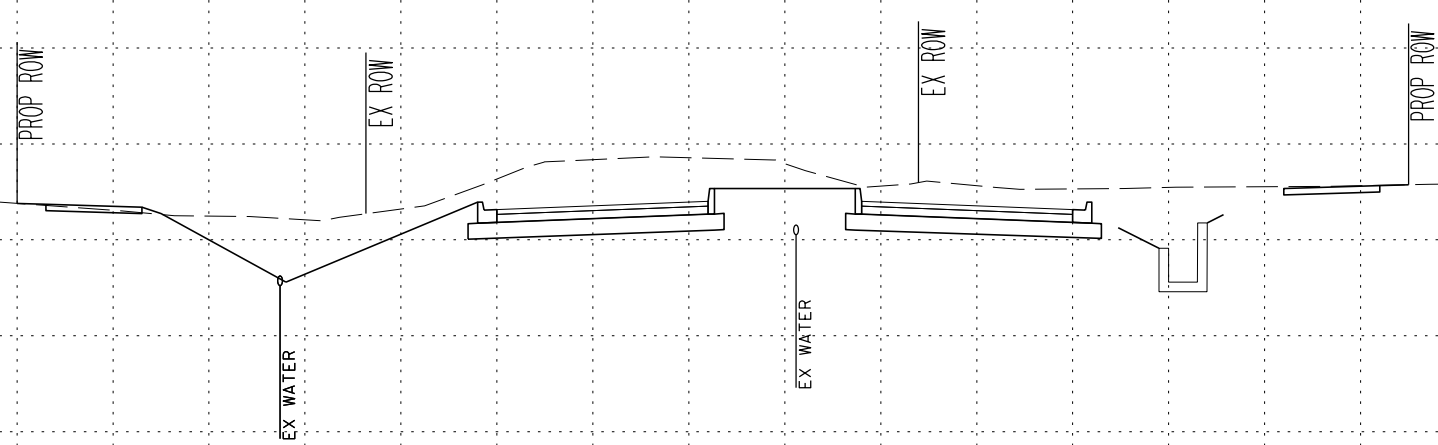
Plotted on: 11/7/2023

Design File name: ... \GeoPak\1277500_XS_231017.dgn

-100 -90 -80 -70 -60 -50 -40 -30 -20 -10 0 10 20 30 40 50 60 70 80 90 100

615
610
605
600
595
590
585
580
575
570
565

615
610
605
600
595
590
585
580
575
570
565



STA 261+50.0000 R1

SCALE: H: 1" = 20'
V: 1" = 10'

**Pape-Dawson
ENGINEERS**

SAN ANTONIO | AUSTIN | HOUSTON | FORT WORTH | DALLAS
2000 NW LOOP 410 | SAN ANTONIO, TX 78213 | 210.375.9000
TEXAS ENGINEERING FIRM #470 | TEXAS SURVEYING FIRM #10028800



It's real.



Texas Department of Transportation
©2023

CROSS SECTIONS

STA 261+50.0000 R1 TO STA 261+50.0000 R1

CHK DGN:	FED. RD. DIV. NO.	STATE	FEDERAL AID PROJECT NO.			HIGHWAY NO.
DWG:	6	TEXAS				CORDOVA
CHK DWG:	DIST.	COUNTY	CONT. NO.	SECT. NO.	JOB NO.	SHEET NO.
	SAT	GUADALUPE	0915	46	052	

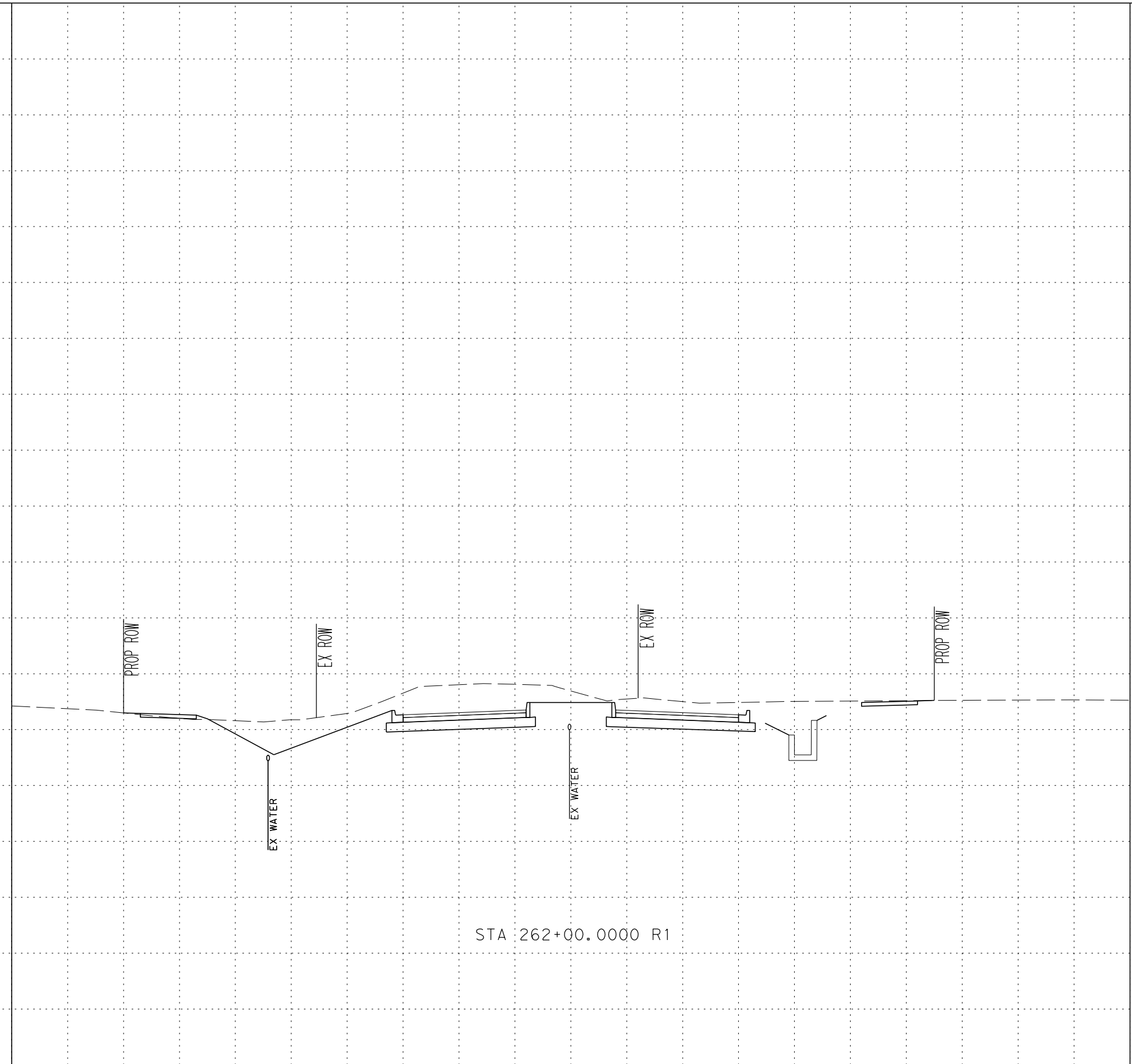
Plotted on: 11/7/2023

Design File name: ... \GeoPak\1277500_XS_231017.dgn

-100 -90 -80 -70 -60 -50 -40 -30 -20 -10 0 10 20 30 40 50 60 70 80 90 100

615
610
605
600
595
590
585
580
575
570
565

615
610
605
600
595
590
585
580
575
570
565



STA 262+00.0000 R1

SCALE: H: 1" = 20'
V: 1" = 10'



SAN ANTONIO | AUSTIN | HOUSTON | FORT WORTH | DALLAS
2000 NW LOOP 410 | SAN ANTONIO, TX 78213 | 210.375.9000
TEXAS ENGINEERING FIRM #470 | TEXAS SURVEYING FIRM #10028800



It's real.



CROSS SECTIONS

STA 262+00.0000 R1 TO STA 262+00.0000 R1

CHK DGN:	FED. RD. DIV. NO.:	STATE:	FEDERAL AID PROJECT NO.:			HIGHWAY NO.:
DWG:	DIST.:	COUNTY:	CONT. NO.:	SECT. NO.:	JOB NO.:	SHEET NO.:
	SAT	GUADALUPE	0915	46	052	

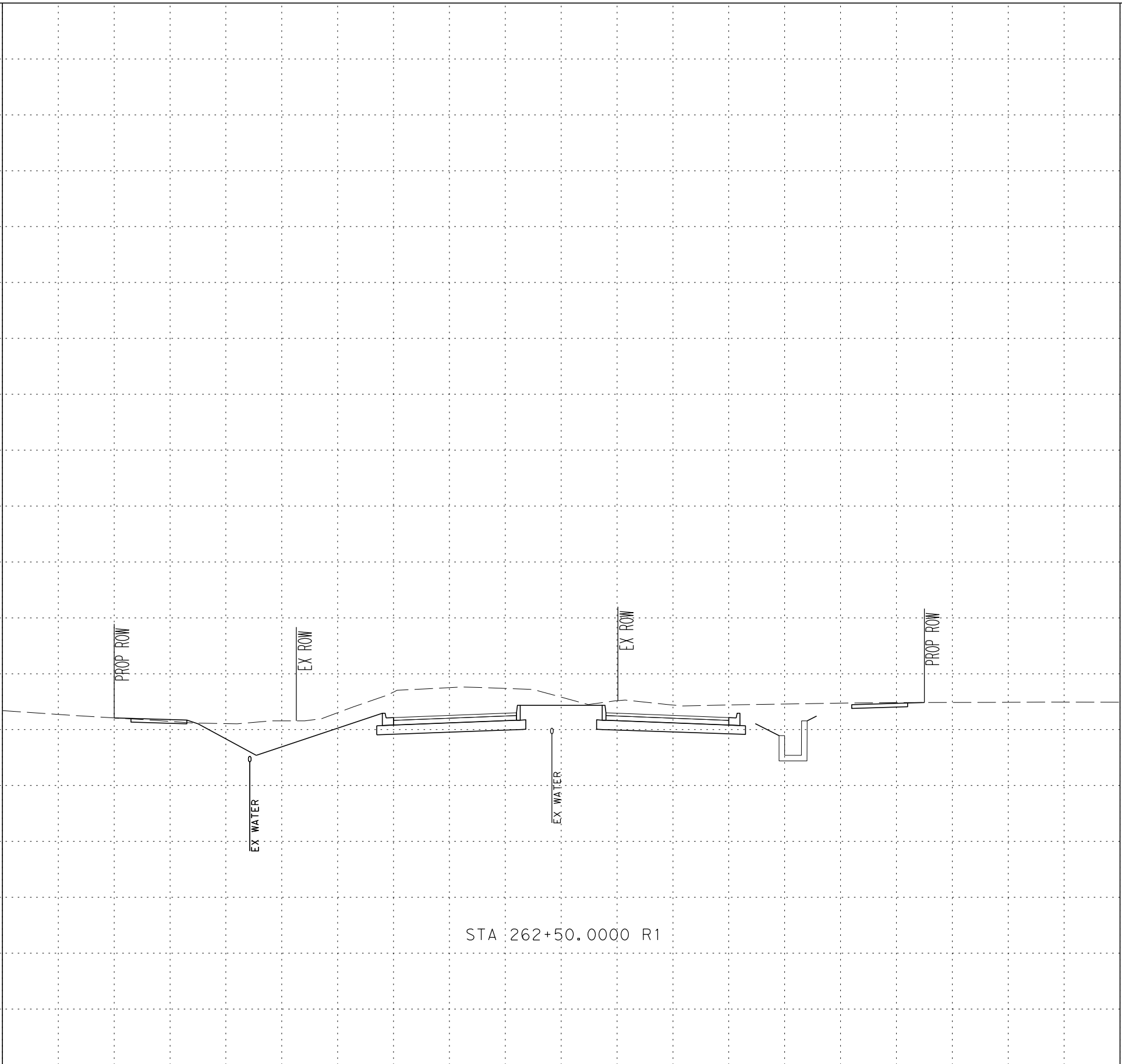
Plotted on: 11/7/2023

Design File name: ... \GeoPak\1277500_XS_231017.dgn

-100 -90 -80 -70 -60 -50 -40 -30 -20 -10 0 10 20 30 40 50 60 70 80 90 100

615
610
605
600
595
590
585
580
575
570
565

615
610
605
600
595
590
585
580
575
570
565



STA 262+50.0000 R1

SCALE: H: 1" = 20'
V: 1" = 10'



SAN ANTONIO | AUSTIN | HOUSTON | FORT WORTH | DALLAS
2000 NW LOOP 410 | SAN ANTONIO, TX 78213 | 210.375.9000
TEXAS ENGINEERING FIRM #470 | TEXAS SURVEYING FIRM #10028800



It's real.



Texas Department of Transportation
©2023

CROSS SECTIONS

STA 262+50.0000 R1 TO STA 262+50.0000 R1

CHK DGN:	FED. RD. DIV. NO.	STATE	FEDERAL AID PROJECT NO.			HIGHWAY NO.
DWG:	6	TEXAS				CORDOVA
CHK DGN:	DIST.	COUNTY	CONT. NO.	SECT. NO.	JOB NO.	SHEET NO.
DWG:	SAT	GUADALUPE	0915	46	052	

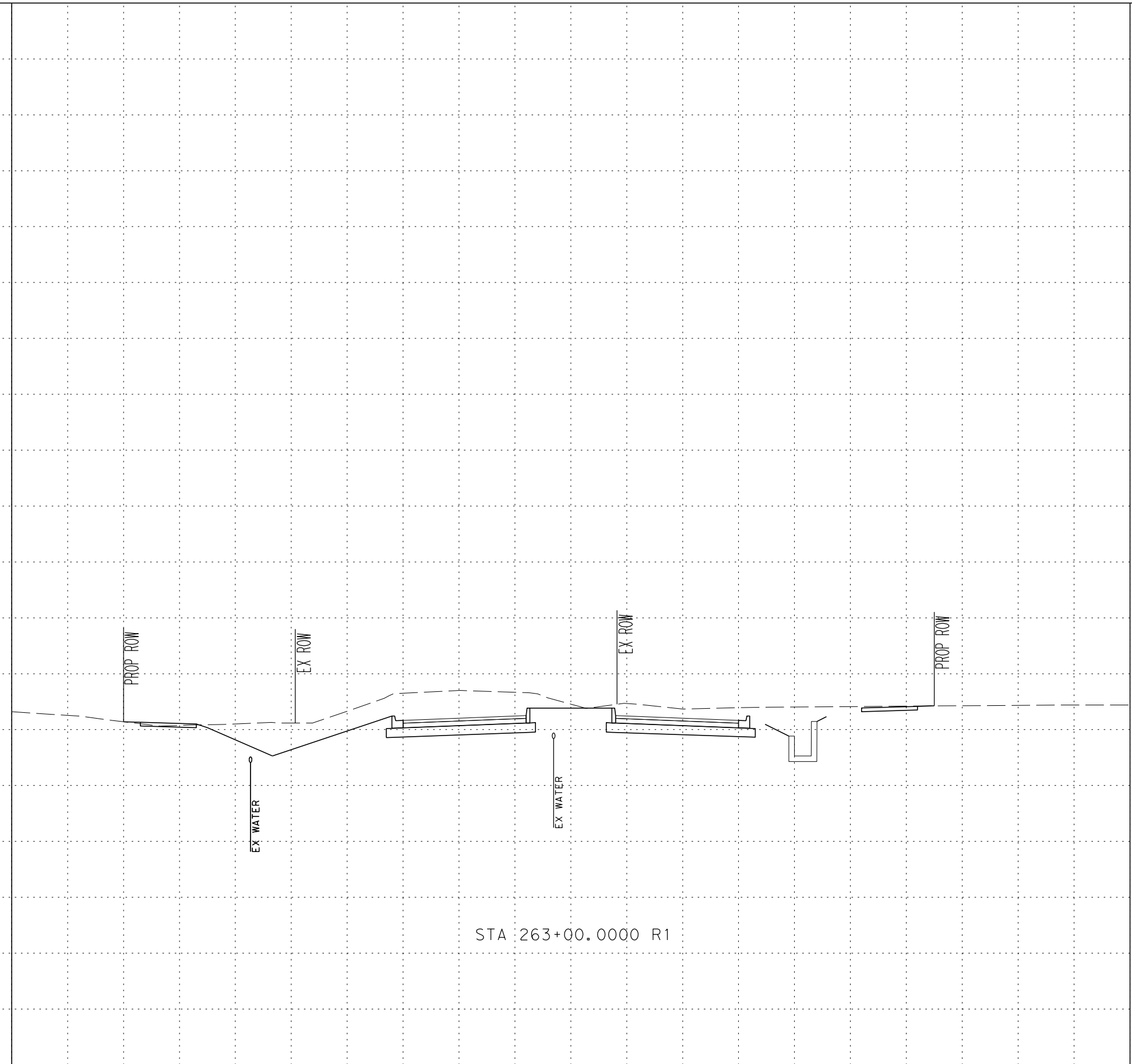
Plotted on: 11/7/2023

Design File name: ... \GeoPak\1277500_XS_231017.dgn

-100 -90 -80 -70 -60 -50 -40 -30 -20 -10 0 10 20 30 40 50 60 70 80 90 100

615
610
605
600
595
590
585
580
575
570
565

615
610
605
600
595
590
585
580
575
570
565



STA 263+00.0000 R1

SCALE: H: 1" = 20'
V: 1" = 10'



SAN ANTONIO | AUSTIN | HOUSTON | FORT WORTH | DALLAS
2000 NW LOOP 410 | SAN ANTONIO, TX 78213 | 210.375.9000
TEXAS ENGINEERING FIRM #470 | TEXAS SURVEYING FIRM #10028800



It's real.



CROSS SECTIONS

STA 263+00.0000 R1 TO STA 263+00.0000 R1

CHK DGN:	FED. RD. DIV. NO.:	STATE:	FEDERAL AID PROJECT NO.:			HIGHWAY NO.:
DWG:	DIST.:	COUNTY:	CONT. NO.:	SECT. NO.:	JOB NO.:	SHEET NO.:
	SAT	GUADALUPE	0915	46	052	

Plotted on: 11/7/2023

Design File name: ... \GeoPak\1277500_XS_231017.dgn

-100 -90 -80 -70 -60 -50 -40 -30 -20 -10 0 10 20 30 40 50 60 70 80 90 100

615
610
605
600
595
590
585
580
575
570
565

615
610
605
600
595
590
585
580
575
570
565

PROP ROW

EX ROW

EX ROW

PROP ROW

EX WATER

EX WATER

STA 263+50.0000 R1

SCALE: H: 1" = 20'
V: 1" = 10'

PAPE-DAWSON ENGINEERS

SAN ANTONIO | AUSTIN | HOUSTON | FORT WORTH | DALLAS
2000 NW LOOP 410 | SAN ANTONIO, TX 78213 | 210.375.9000
TEXAS ENGINEERING FIRM #470 | TEXAS SURVEYING FIRM #10028800



It's real.



Texas Department of Transportation
©2023

CROSS SECTIONS

STA 263+50.0000 R1 TO STA 263+50.0000 R1

CHK DGN:	FED. RD. DIV. NO.:	STATE:	FEDERAL AID PROJECT NO.:			HIGHWAY NO.:
DWG:	DIST.:	COUNTY:	CONT. NO.:	SECT. NO.:	JOB NO.:	SHEET NO.:
	SAT	GUADALUPE	0915	46	052	

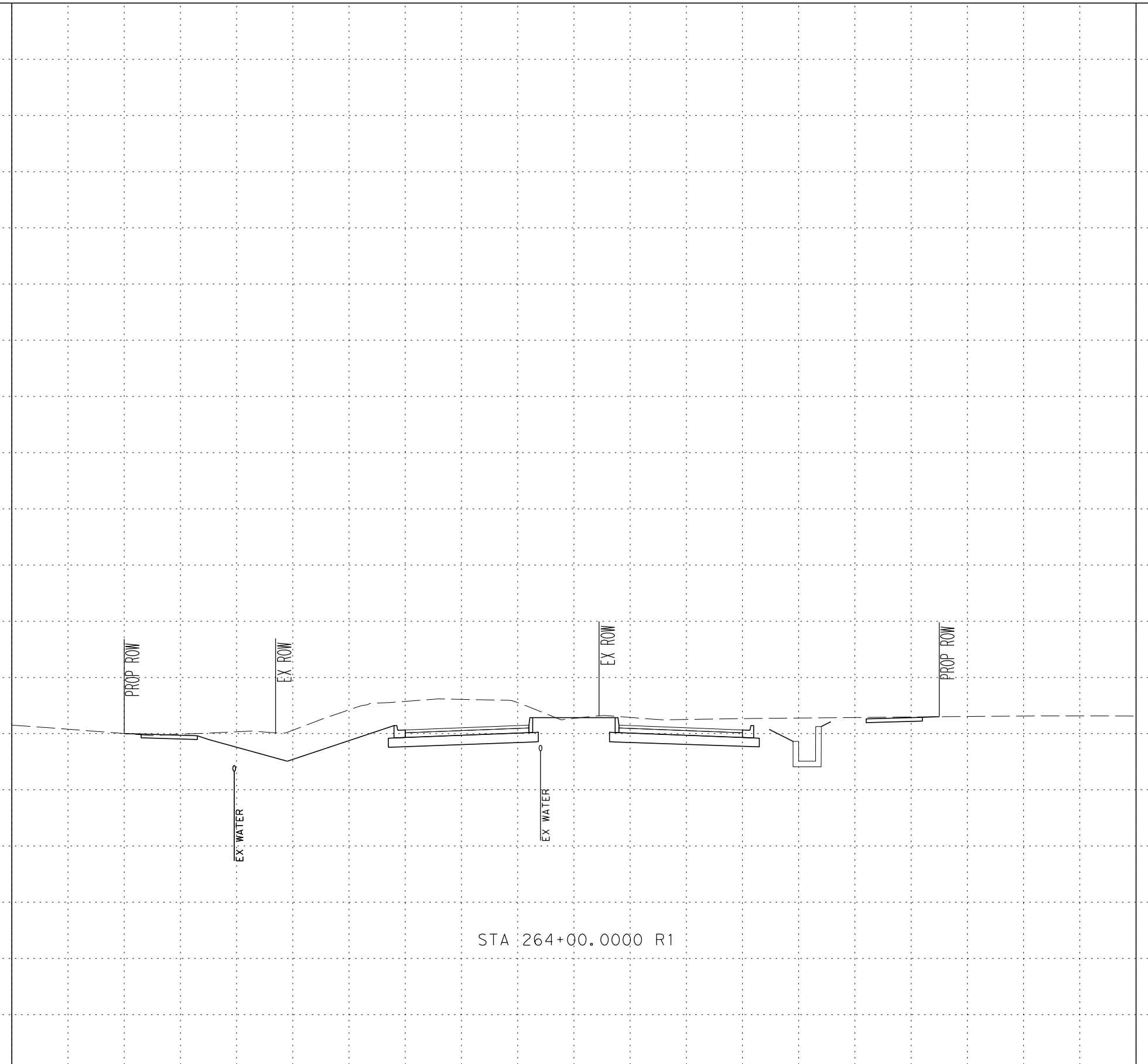
Plotted on: 11/7/2023

Design File name: ... \GeoPak\1277500_XS_231017.dgn

-100 -90 -80 -70 -60 -50 -40 -30 -20 -10 0 10 20 30 40 50 60 70 80 90 100

610
605
600
595
590
585
580
575
570
565

610
605
600
595
590
585
580
575
570
565



STA 264+00.0000 R1

SCALE: H: 1" = 20'
V: 1" = 10'



SAN ANTONIO | AUSTIN | HOUSTON | FORT WORTH | DALLAS
2000 NW LOOP 410 | SAN ANTONIO, TX 78213 | 210.375.9000
TEXAS ENGINEERING FIRM #470 | TEXAS SURVEYING FIRM #10028800



It's real.



CROSS SECTIONS

STA 264+00.0000 R1 TO STA 264+00.0000 R1

CHK DGN:	FED. RD. DIV. NO.	STATE	FEDERAL AID PROJECT NO.			HIGHWAY NO.
DWG:	6	TEXAS				CORDOVA
CHK DWG:	DIST.	COUNTY	CONT. NO.	SECT. NO.	JOB NO.	SHEET NO.
	SAT	GUADALUPE	0915	46	052	

Plotted on: 11/7/2023

Design File name: ...GeoPak\1277500_XS_231017.dgn

-100 -90 -80 -70 -60 -50 -40 -30 -20 -10 0 10 20 30 40 50 60 70 80 90 100

610
605
600
595
590
585
580
575
570
565

610
605
600
595
590
585
580
575
570
565

PROP ROW

EX ROW

EX ROW

PROP ROW

EX WATER

EX WATER

STA 264+50.0000 R1

SCALE: H: 1" = 20'
V: 1" = 10'

PAPE-DAWSON ENGINEERS

SAN ANTONIO | AUSTIN | HOUSTON | FORT WORTH | DALLAS
2000 NW LOOP 410 | SAN ANTONIO, TX 78213 | 210.375.9000
TEXAS ENGINEERING FIRM #470 | TEXAS SURVEYING FIRM #10028800



It's real.

Texas Department of Transportation
©2023

CROSS SECTIONS

STA 264+50.0000 R1 TO STA 264+50.0000 R1

CHK DGN:	FED. RD. DIV. NO.:	STATE:	FEDERAL AID PROJECT NO.:			HIGHWAY NO.:
DWG:	DIST.:	COUNTY:	CONT. NO.:	SECT. NO.:	JOB NO.:	SHEET NO.:
	SAT	GUADALUPE	0915	46	052	

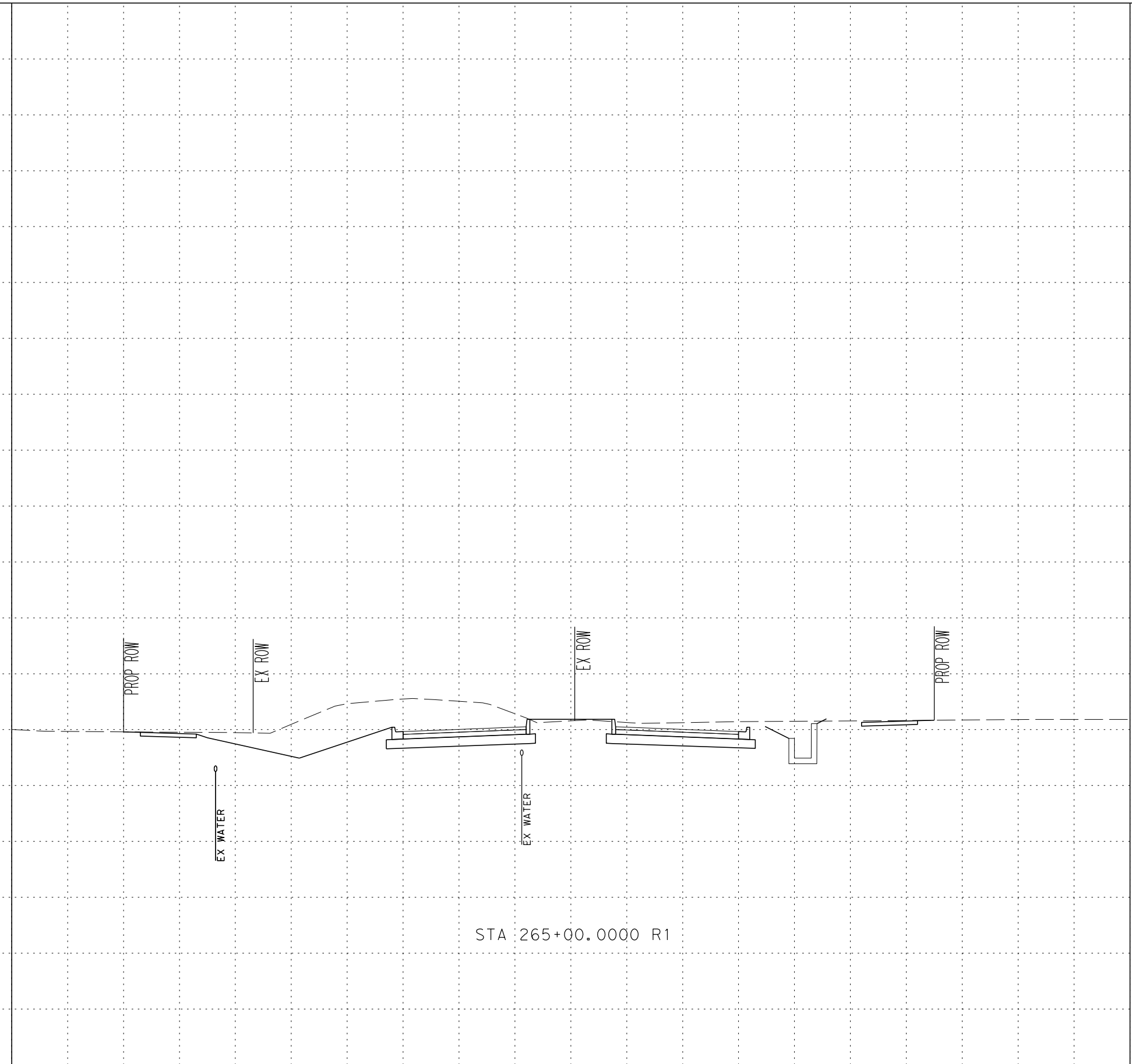
Plotted on: 11/7/2023

Design File name: ... \GeoPak\1277500_XS_231017.dgn

-100 -90 -80 -70 -60 -50 -40 -30 -20 -10 0 10 20 30 40 50 60 70 80 90 100

610
605
600
595
590
585
580
575
570
565

610
605
600
595
590
585
580
575
570
565



STA 265+00.0000 R1

SCALE: H: 1" = 20'
V: 1" = 10'

PAPE-DAWSON ENGINEERS

SAN ANTONIO | AUSTIN | HOUSTON | FORT WORTH | DALLAS
2000 NW LOOP 410 | SAN ANTONIO, TX 78213 | 210.375.9000
TEXAS ENGINEERING FIRM #470 | TEXAS SURVEYING FIRM #10028800



It's real.

Texas Department of Transportation
©2023

CROSS SECTIONS

STA 265+00.0000 R1 TO STA 265+00.0000 R1

CHK DGN:	FED. RD. DIV. NO.:	STATE:	FEDERAL AID PROJECT NO.:			HIGHWAY NO.:
DWG:	DIST.:	COUNTY:	CONT. NO.:	SECT. NO.:	JOB NO.:	SHEET NO.:
	SAT	GUADALUPE	0915	46	052	

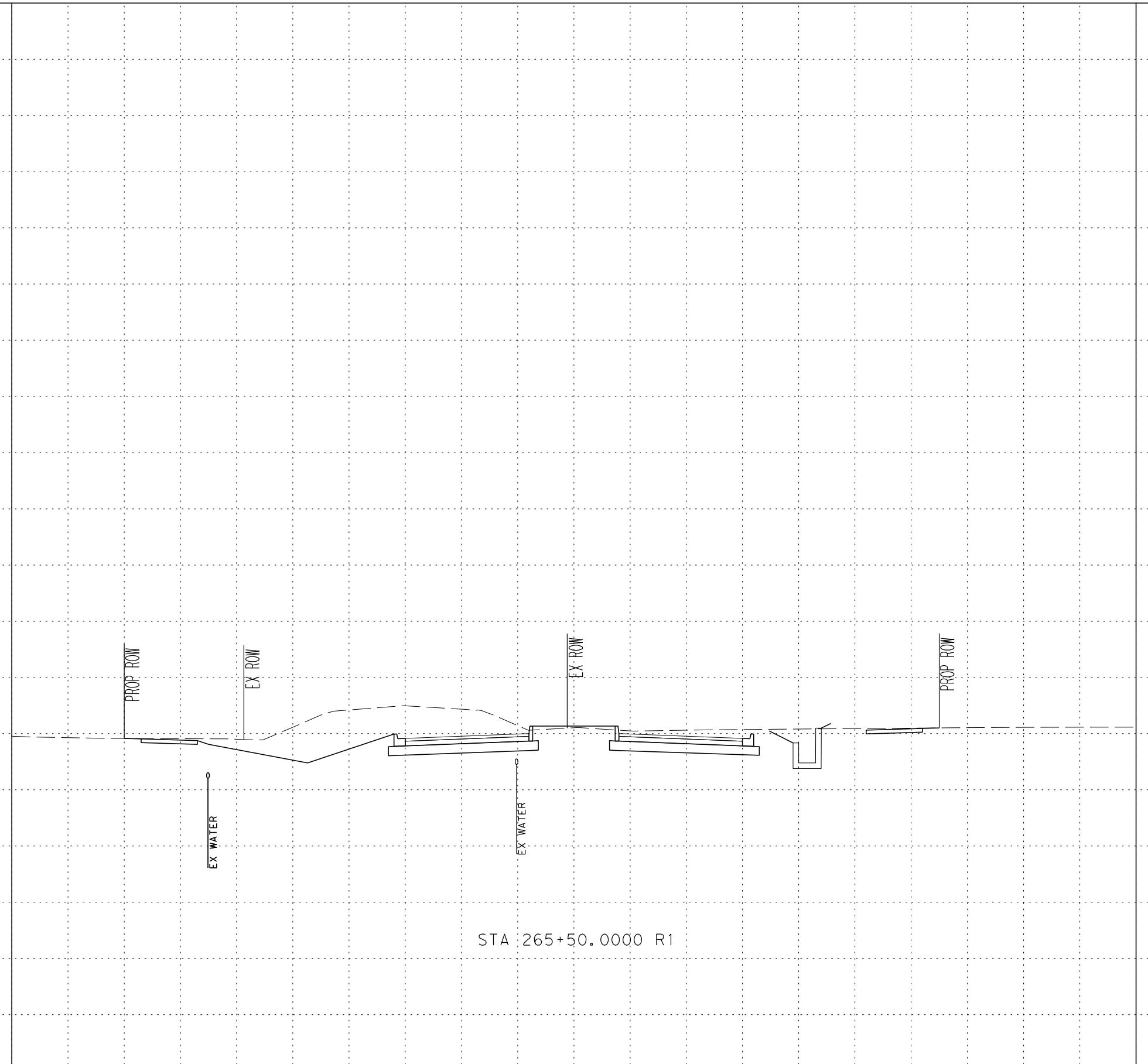
Plotted on: 11/7/2023

Design File name: ... \GeoPak\1277500_XS_231017.dgn

-100 -90 -80 -70 -60 -50 -40 -30 -20 -10 0 10 20 30 40 50 60 70 80 90 100

610
605
600
595
590
585
580
575
570
565

610
605
600
595
590
585
580
575
570
565



STA 265+50.0000 R1

SCALE: H: 1" = 20'
V: 1" = 10'



SAN ANTONIO | AUSTIN | HOUSTON | FORT WORTH | DALLAS
2000 NW LOOP 410 | SAN ANTONIO, TX 78213 | 210.375.9000
TEXAS ENGINEERING FIRM #470 | TEXAS SURVEYING FIRM #10028800



It's real.



CROSS SECTIONS

STA 265+50.0000 R1 TO STA 265+50.0000 R1

CHK DGN:	FED. RD. DIV. NO.	STATE	FEDERAL AID PROJECT NO.			HIGHWAY NO.
DWG:	6	TEXAS				CORDOVA
CHK DGN:	DIST.	COUNTY	CONT. NO.	SECT. NO.	JOB NO.	SHEET NO.
DWG:	SAT	GUADALUPE	0915	46	052	

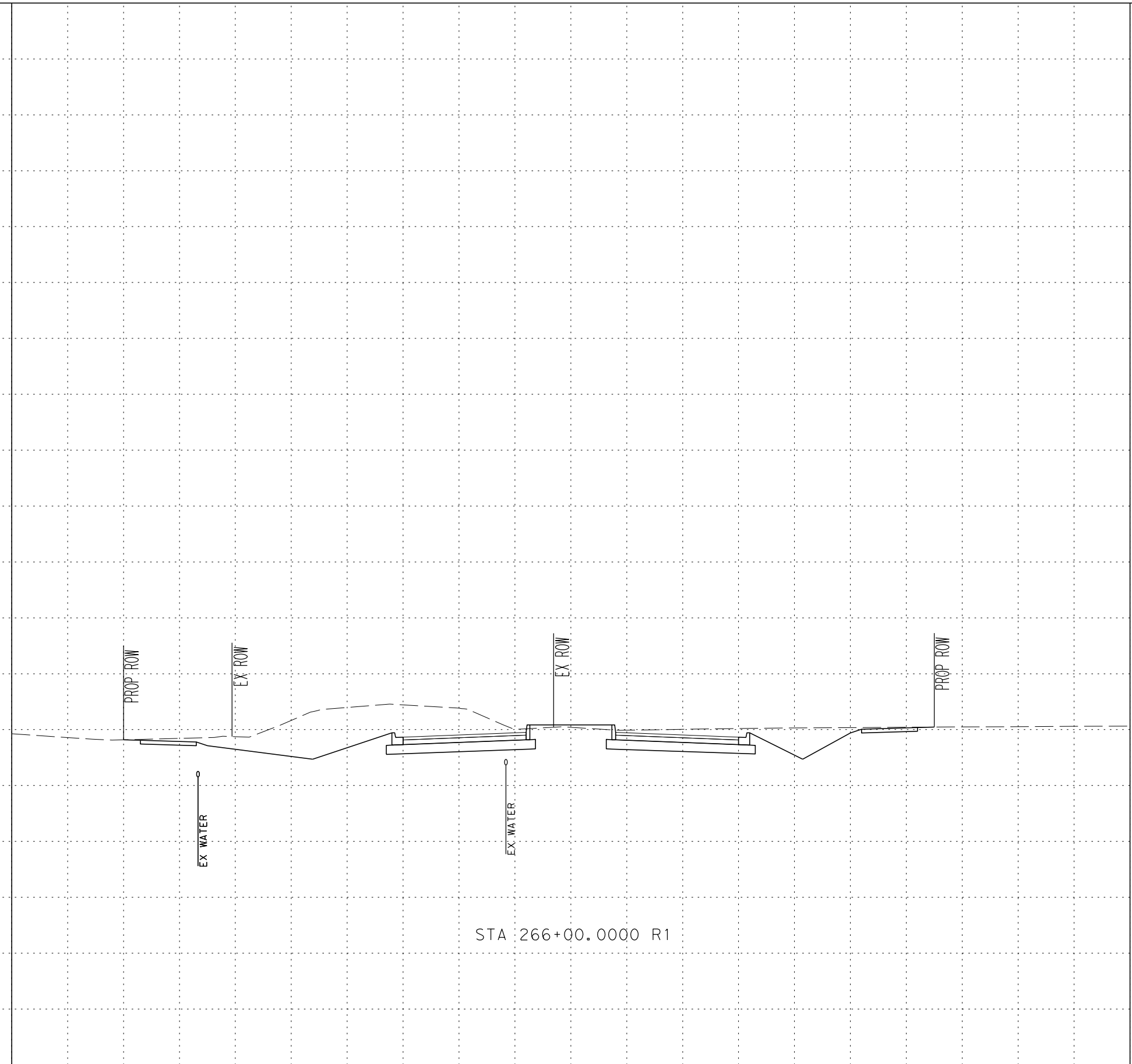
Plotted on: 11/7/2023

Design File name: ... \GeoPak\1277500_XS_231017.dgn

-100 -90 -80 -70 -60 -50 -40 -30 -20 -10 0 10 20 30 40 50 60 70 80 90 100

610
605
600
595
590
585
580
575
570
565

610
605
600
595
590
585
580
575
570
565



STA 266+00.0000 R1

SCALE: H: 1" = 20'
V: 1" = 10'



SAN ANTONIO | AUSTIN | HOUSTON | FORT WORTH | DALLAS
2000 NW LOOP 410 | SAN ANTONIO, TX 78213 | 210.375.9000
TEXAS ENGINEERING FIRM #470 | TEXAS SURVEYING FIRM #10028800



It's real.



CROSS SECTIONS

STA 266+00.0000 R1 TO STA 266+00.0000 R1

CHK DGN:	FED. RD. DIV. NO.	STATE	FEDERAL AID PROJECT NO.			HIGHWAY NO.
DWG:	6	TEXAS				CORDOVA
CHK DGN:	DIST.	COUNTY	CONT. NO.	SECT. NO.	JOB NO.	SHEET NO.
	SAT	GUADALUPE	0915	46	052	

Plotted on: 11/7/2023

Design File name: ... \GeoPak\1277500_XS_231017.dgn

-100 -90 -80 -70 -60 -50 -40 -30 -20 -10 0 10 20 30 40 50 60 70 80 90 100

610
605
600
595
590
585
580
575
570
565

610
605
600
595
590
585
580
575
570
565

PROP ROW

EX ROW

EX ROW

PROP ROW

EX WATER

EX WATER

STA 266+50.0000 R1

-100 -90 -80 -70 -60 -50 -40 -30 -20 -10 0 10 20 30 40 50 60 70 80 90 100

SCALE: H: 1" = 20'
V: 1" = 10'



SAN ANTONIO | AUSTIN | HOUSTON | FORT WORTH | DALLAS
2000 NW LOOP 410 | SAN ANTONIO, TX 78213 | 210.375.9000
TEXAS ENGINEERING FIRM #470 | TEXAS SURVEYING FIRM #10028800



It's real.



CROSS SECTIONS

STA 266+50.0000 R1 TO STA 266+50.0000 R1

CHK DGN:	FED. RD. DIV. NO.:	STATE:	FEDERAL AID PROJECT NO.:			HIGHWAY NO.:
DWG:	DIST.:	COUNTY:	CONT. NO.:	SECT. NO.:	JOB NO.:	SHEET NO.:
	SAT	GUADALUPE	0915	46	052	


Plotted on: 11/7/2023

Design File name: ... \GeoPak\1277500_XS_231017.dgn

-100 -90 -80 -70 -60 -50 -40 -30 -20 -10 0 10 20 30 40 50 60 70 80 90 100

610
605
600
595
590
585
580
575
570
565

610
605
600
595
590
585
580
575
570
565



STA 267+00.0000 R1

SCALE: H: 1" = 20'
V: 1" = 10'



SAN ANTONIO | AUSTIN | HOUSTON | FORT WORTH | DALLAS
2000 NW LOOP 410 | SAN ANTONIO, TX 78213 | 210.375.9000
TEXAS ENGINEERING FIRM #470 | TEXAS SURVEYING FIRM #10028800



It's real.



CROSS SECTIONS

STA 267+00.0000 R1 TO STA 267+00.0000 R1

CHK	FED. RD. DIV. NO.	STATE	FEDERAL AID PROJECT NO.			HIGHWAY NO.
DGN:	6	TEXAS				CORDOVA
DWG:	DIST.	COUNTY	CONT. NO.	SECT. NO.	JOB NO.	SHEET NO.
DWG:	SAT	GUADALUPE	0915	46	052	

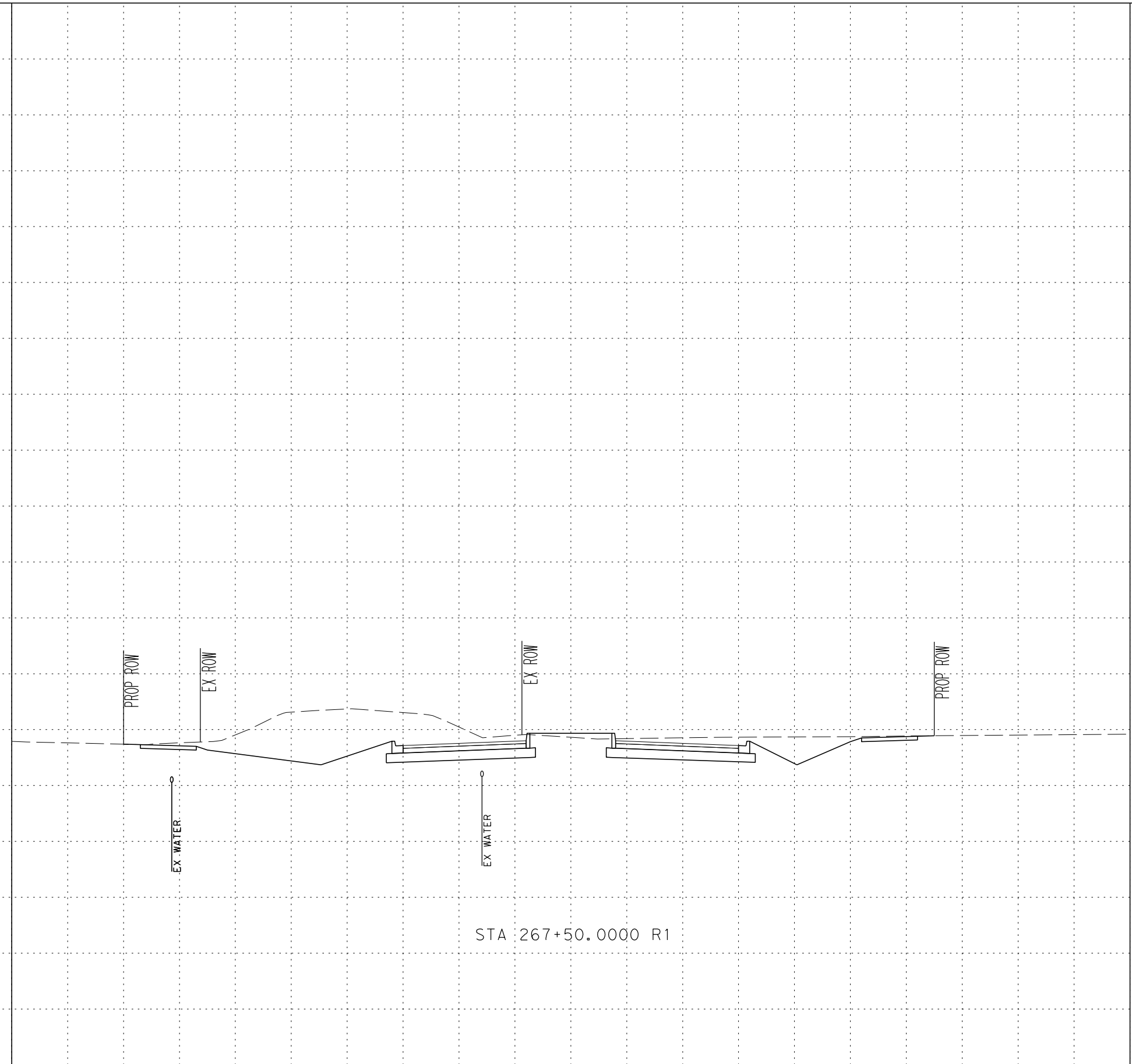
Plotted on: 11/7/2023

Design File name: ... \GeoPak\1277500_XS_231017.dgn

-100 -90 -80 -70 -60 -50 -40 -30 -20 -10 0 10 20 30 40 50 60 70 80 90 100

610
605
600
595
590
585
580
575
570
565

610
605
600
595
590
585
580
575
570
565



SCALE: H: 1" = 20'
V: 1" = 10'



SAN ANTONIO | AUSTIN | HOUSTON | FORT WORTH | DALLAS
2000 NW LOOP 410 | SAN ANTONIO, TX 78213 | 210.375.9000
TEXAS ENGINEERING FIRM #470 | TEXAS SURVEYING FIRM #10028800



It's real.



CROSS SECTIONS

STA 267+50.0000 R1 TO STA 267+50.0000 R1

CHK DGN:	FED. RD. DIV. NO.:	STATE:	FEDERAL AID PROJECT NO.:			HIGHWAY NO.:
DWG:	DIST.:	COUNTY:	CONT. NO.:	SECT. NO.:	JOB NO.:	SHEET NO.:
	SAT	GUADALUPE	0915	46	052	

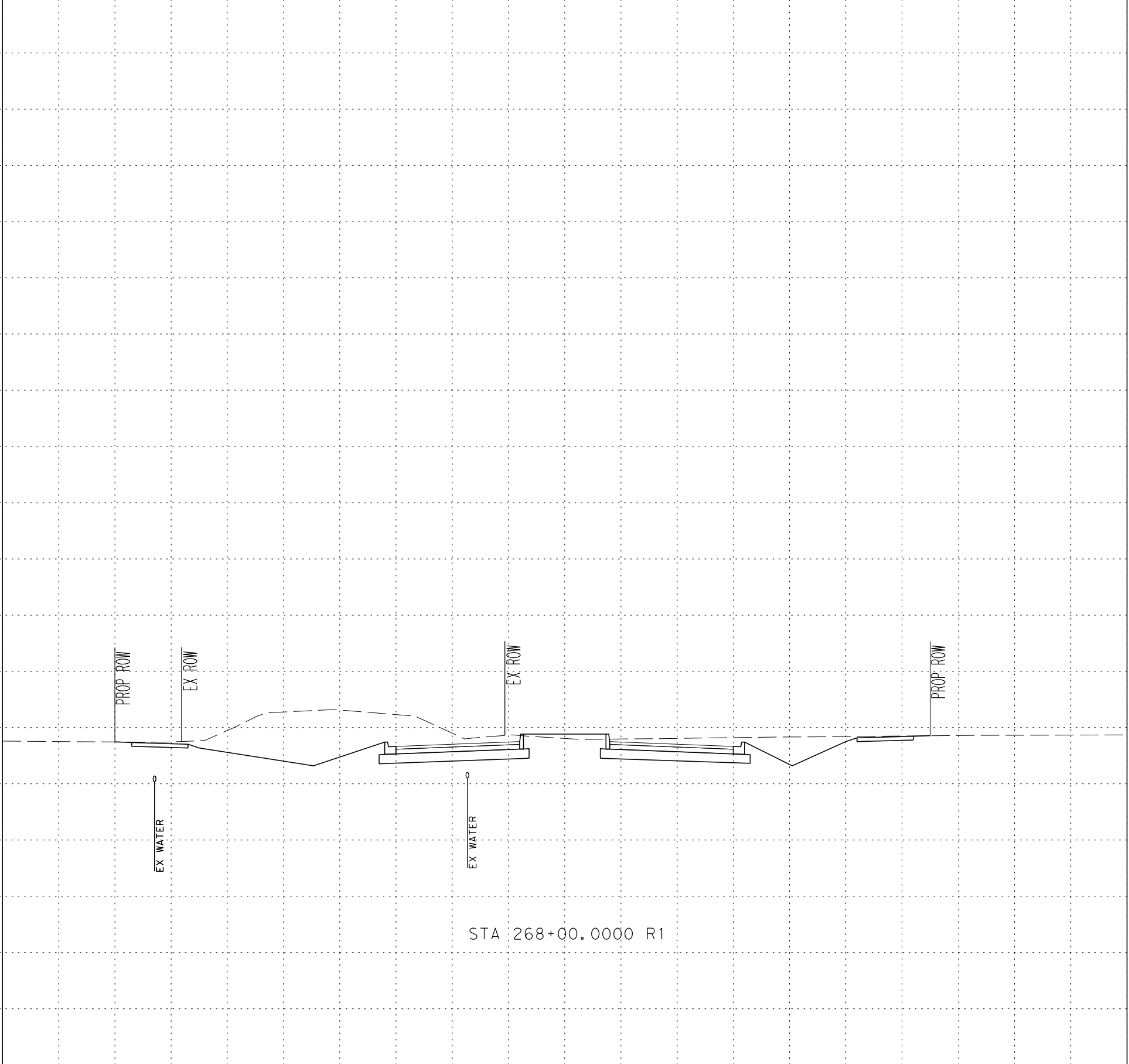
Plotted on: 11/7/2023

Design File name: ... \GeoPak\1277500_XS_231017.dgn

-100 -90 -80 -70 -60 -50 -40 -30 -20 -10 0 10 20 30 40 50 60 70 80 90 100

610
605
600
595
590
585
580
575
570
565

610
605
600
595
590
585
580
575
570
565



STA 268+00.0000 R1

SCALE: H: 1" = 20'
V: 1" = 10'



SAN ANTONIO | AUSTIN | HOUSTON | FORT WORTH | DALLAS
2000 NW LOOP 410 | SAN ANTONIO, TX 78213 | 210.375.9000
TEXAS ENGINEERING FIRM #470 | TEXAS SURVEYING FIRM #10028800



It's real.



CROSS SECTIONS

STA 268+00.0000 R1 TO STA 268+00.0000 R1

CHK DGN:	FED. RD. DIV. NO. 6	STATE TEXAS	FEDERAL AID PROJECT NO.			HIGHWAY NO.
DWG:	DIST.	COUNTY	CONT. NO.	SECT. NO.	JOB NO.	SHEET NO.
CHK DWG:	SAT	GUADALUPE	0915	46	052	

Plotted on: 11/7/2023

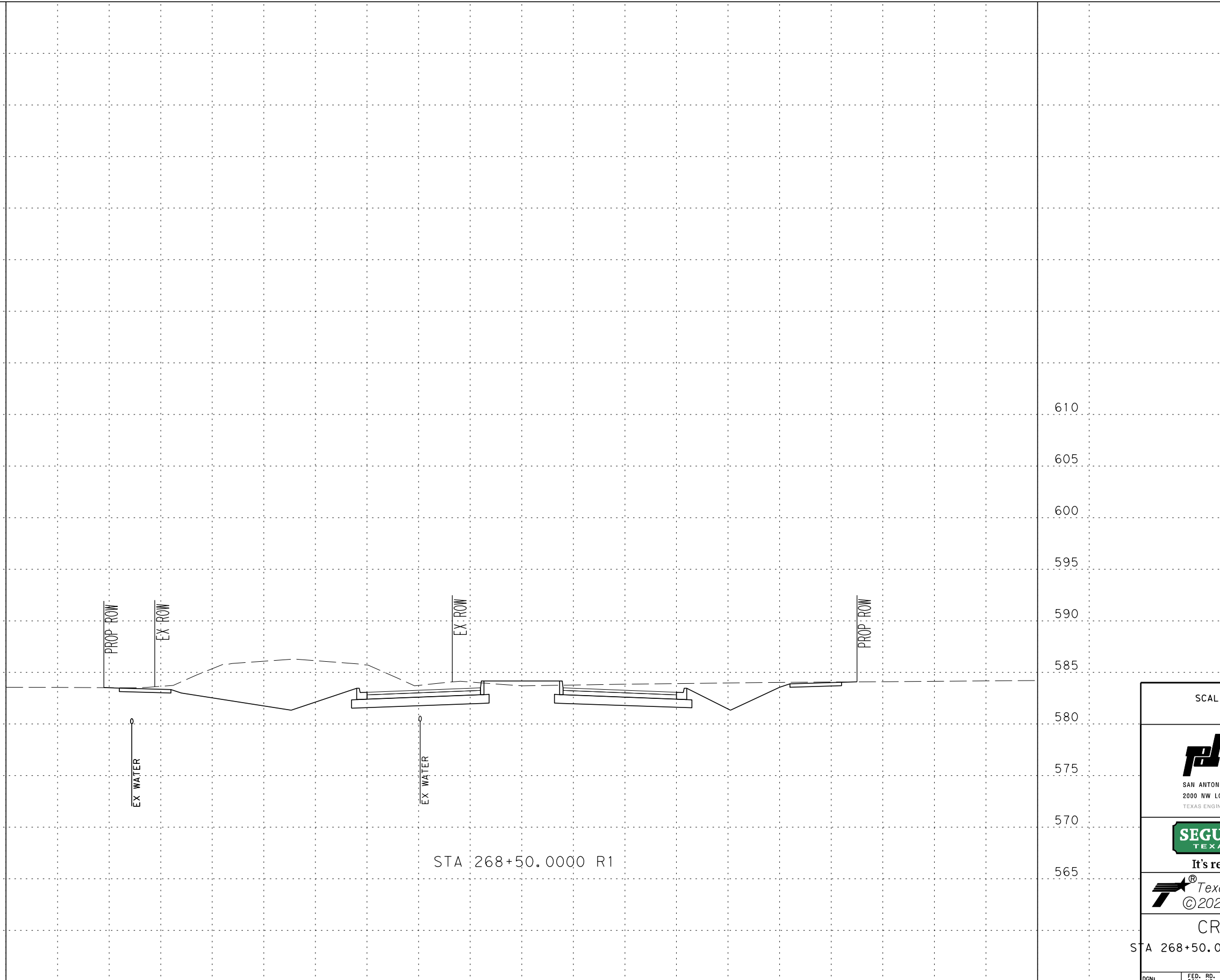
Design File name: ...GeoPak\1277500_XS_231017.dgn

-100 -90 -80 -70 -60 -50 -40 -30 -20 -10 0 10 20 30 40 50 60 70 80 90 100

610
605
600
595
590
585
580
575
570
565

610
605
600
595
590
585
580
575
570
565

-100 -90 -80 -70 -60 -50 -40 -30 -20 -10 0 10 20 30 40 50 60 70 80 90 100



STA 268+50.0000 R1

SCALE: H: 1" = 20'
V: 1" = 10'

Pape-Dawson
ENGINEERS

SAN ANTONIO | AUSTIN | HOUSTON | FORT WORTH | DALLAS
2000 NW LOOP 410 | SAN ANTONIO, TX 78213 | 210.375.9000
TEXAS ENGINEERING FIRM #470 | TEXAS SURVEYING FIRM #10028800



It's real.

Texas Department of Transportation
©2023

CROSS SECTIONS

STA 268+50.0000 R1 TO STA 268+50.0000 R1

CHK	DIV. NO.	STATE	FEDERAL AID PROJECT NO.			HIGHWAY NO.
CHK	6	TEXAS				CORDOVA
DWG:	DIST.	COUNTY	CONT. NO.	SECT. NO.	JOB NO.	SHEET NO.
CHK	SAT	GUADALUPE	0915	46	052	

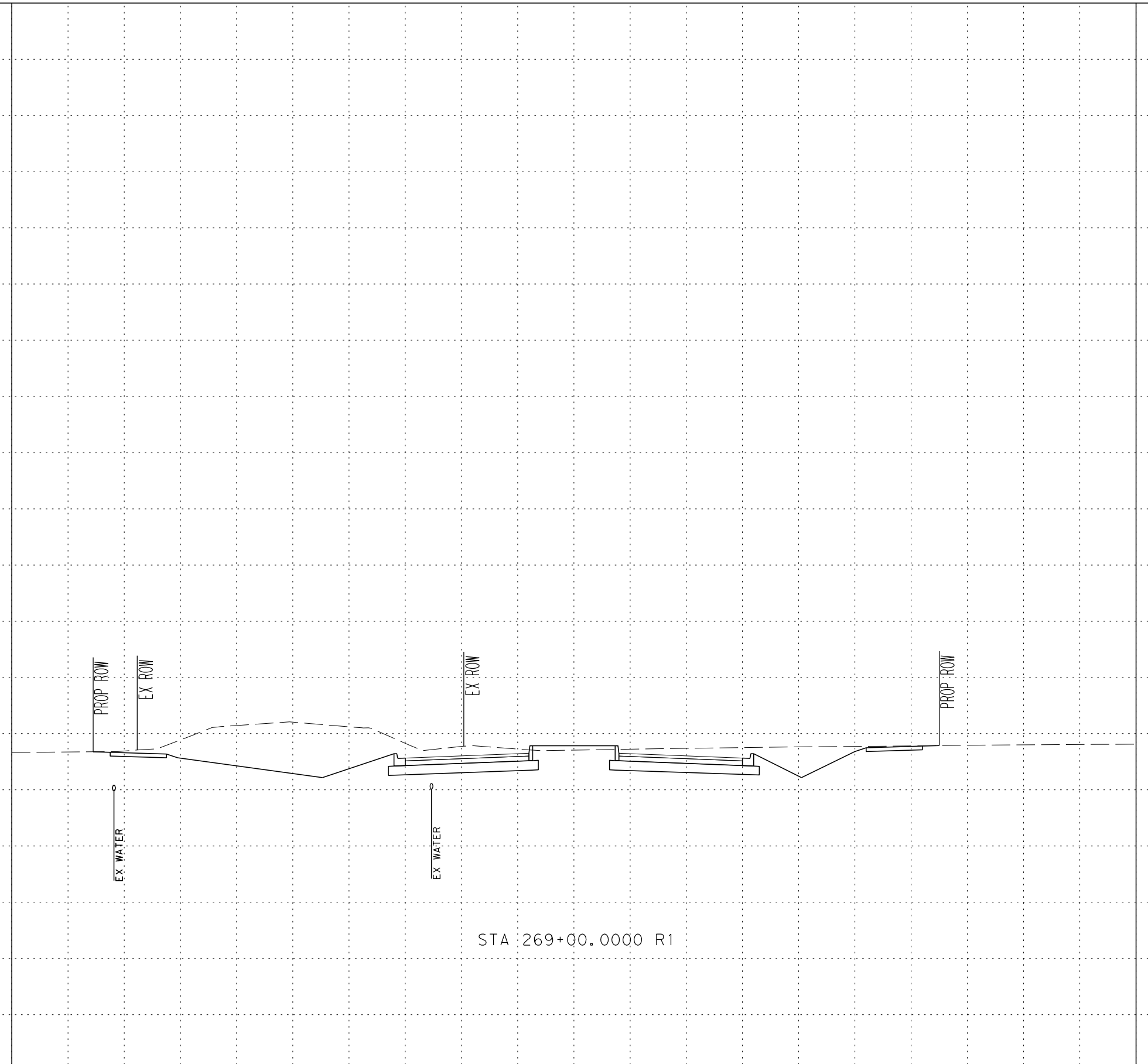
Plotted on: 11/7/2023

Design File name: ... \GeoPak\1277500_XS_231017.dgn

-100 -90 -80 -70 -60 -50 -40 -30 -20 -10 0 10 20 30 40 50 60 70 80 90 100

610
605
600
595
590
585
580
575
570
565

610
605
600
595
590
585
580
575
570
565



STA 269+00.0000 R1

SCALE: H: 1" = 20'
V: 1" = 10'



SAN ANTONIO | AUSTIN | HOUSTON | FORT WORTH | DALLAS
2000 NW LOOP 410 | SAN ANTONIO, TX 78213 | 210.375.9000
TEXAS ENGINEERING FIRM #470 | TEXAS SURVEYING FIRM #10028800



It's real.



CROSS SECTIONS

STA 269+00.0000 R1 TO STA 269+00.0000 R1

CHK DGN:	FED. RD. DIV. NO.:	STATE:	FEDERAL AID PROJECT NO.:			HIGHWAY NO.:
DWG:	DIST.:	COUNTY:	CONT. NO.:	SECT. NO.:	JOB NO.:	SHEET NO.:
	SAT	GUADALUPE	0915	46	052	

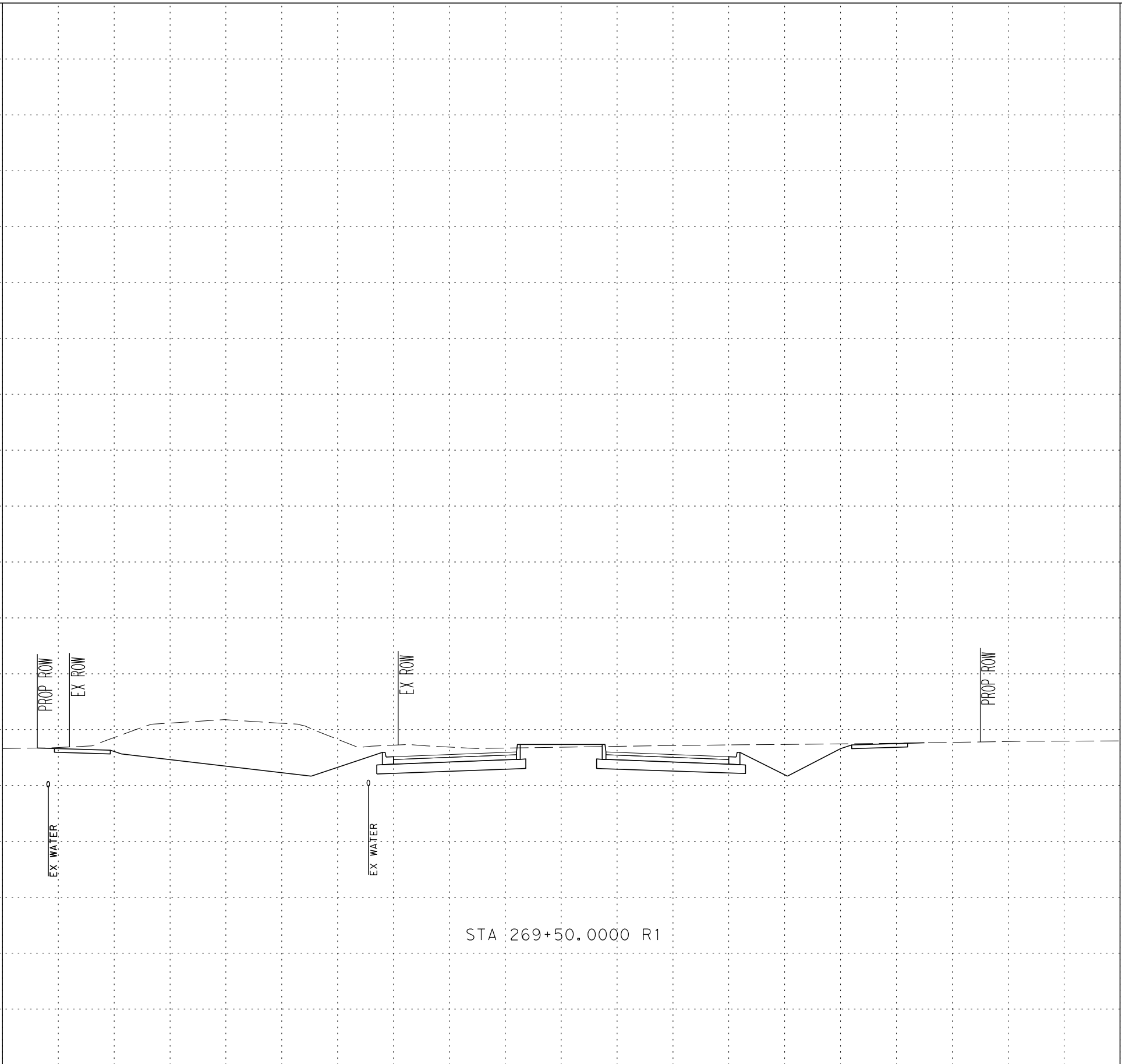
Plotted on: 11/7/2023

Design File name: ... \GeoPak\1277500_XS_231017.dgn

-100 -90 -80 -70 -60 -50 -40 -30 -20 -10 0 10 20 30 40 50 60 70 80 90 100

610
605
600
595
590
585
580
575
570
565

610
605
600
595
590
585
580
575
570
565



STA 269+50.0000 R1

SCALE: H: 1" = 20'
V: 1" = 10'



SAN ANTONIO | AUSTIN | HOUSTON | FORT WORTH | DALLAS
2000 NW LOOP 410 | SAN ANTONIO, TX 78213 | 210.375.9000
TEXAS ENGINEERING FIRM #470 | TEXAS SURVEYING FIRM #10028800



It's real.



CROSS SECTIONS

STA 269+50.0000 R1 TO STA 269+50.0000 R1

CHK DGN:	FED. RD. DIV. NO.:	STATE:	FEDERAL AID PROJECT NO.:			HIGHWAY NO.:
DWG:	DIST.:	COUNTY:	CONT. NO.:	SECT. NO.:	JOB NO.:	SHEET NO.:
	6	TEXAS				CORDOVA
	SAT	GUADALUPE	0915	46	052	

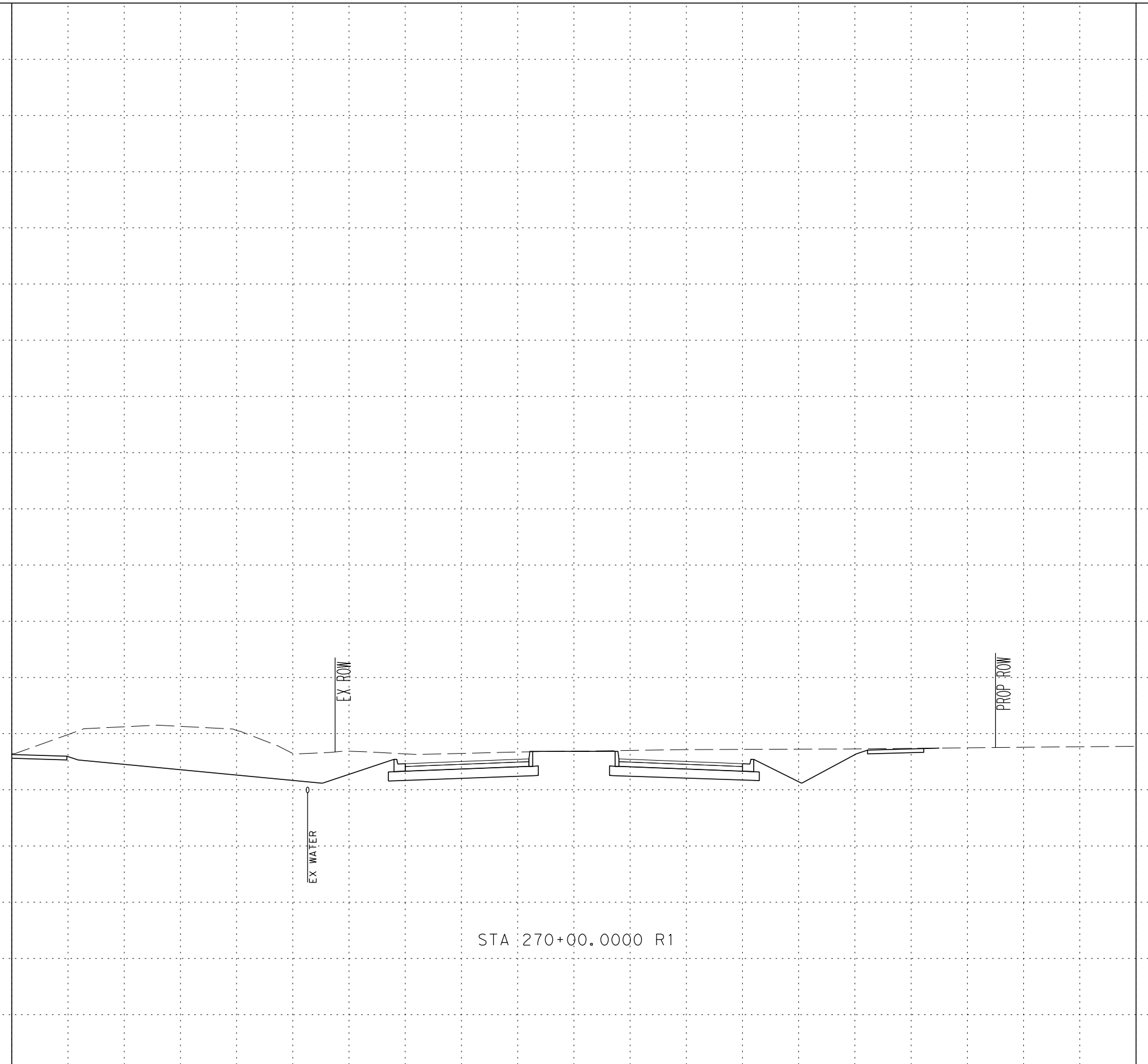
Plotted on: 11/7/2023

Design File name: ... \GeoPak\1277500_XS_231017.dgn

-100 -90 -80 -70 -60 -50 -40 -30 -20 -10 0 10 20 30 40 50 60 70 80 90 100

610
605
600
595
590
585
580
575
570
565

610
605
600
595
590
585
580
575
570
565



STA 270+00.0000 R1

SCALE: H: 1" = 20'
V: 1" = 10'



SAN ANTONIO | AUSTIN | HOUSTON | FORT WORTH | DALLAS
2000 NW LOOP 410 | SAN ANTONIO, TX 78213 | 210.375.9000
TEXAS ENGINEERING FIRM #470 | TEXAS SURVEYING FIRM #10028800



It's real.



CROSS SECTIONS

STA 270+00.0000 R1 TO STA 270+00.0000 R1

CHK DGN:	FED. RD. DIV. NO.:	STATE:	FEDERAL AID PROJECT NO.:			HIGHWAY NO.:
DWG:	DIST.:	COUNTY:	CONT. NO.:	SECT. NO.:	JOB NO.:	SHEET NO.:
	6	TEXAS				CORDOVA
	SAT	GUADALUPE	0915	46	052	

Plotted on: 11/7/2023

Design File name: ... \GeoPak\1277500_XS_231017.dgn

-100 -90 -80 -70 -60 -50 -40 -30 -20 -10 0 10 20 30 40 50 60 70 80 90 100

610
605
600
595
590
585
580
575
570
565

610
605
600
595
590
585
580
575
570
565

EX WATER
EX ROW

PROP ROW

STA 270+50.0000 R1

SCALE: H: 1" = 20'
V: 1" = 10'

PAPE-DAWSON ENGINEERS

SAN ANTONIO | AUSTIN | HOUSTON | FORT WORTH | DALLAS
2000 NW LOOP 410 | SAN ANTONIO, TX 78213 | 210.375.9000
TEXAS ENGINEERING FIRM #470 | TEXAS SURVEYING FIRM #10028800



It's real.



Texas Department of Transportation
©2023

CROSS SECTIONS

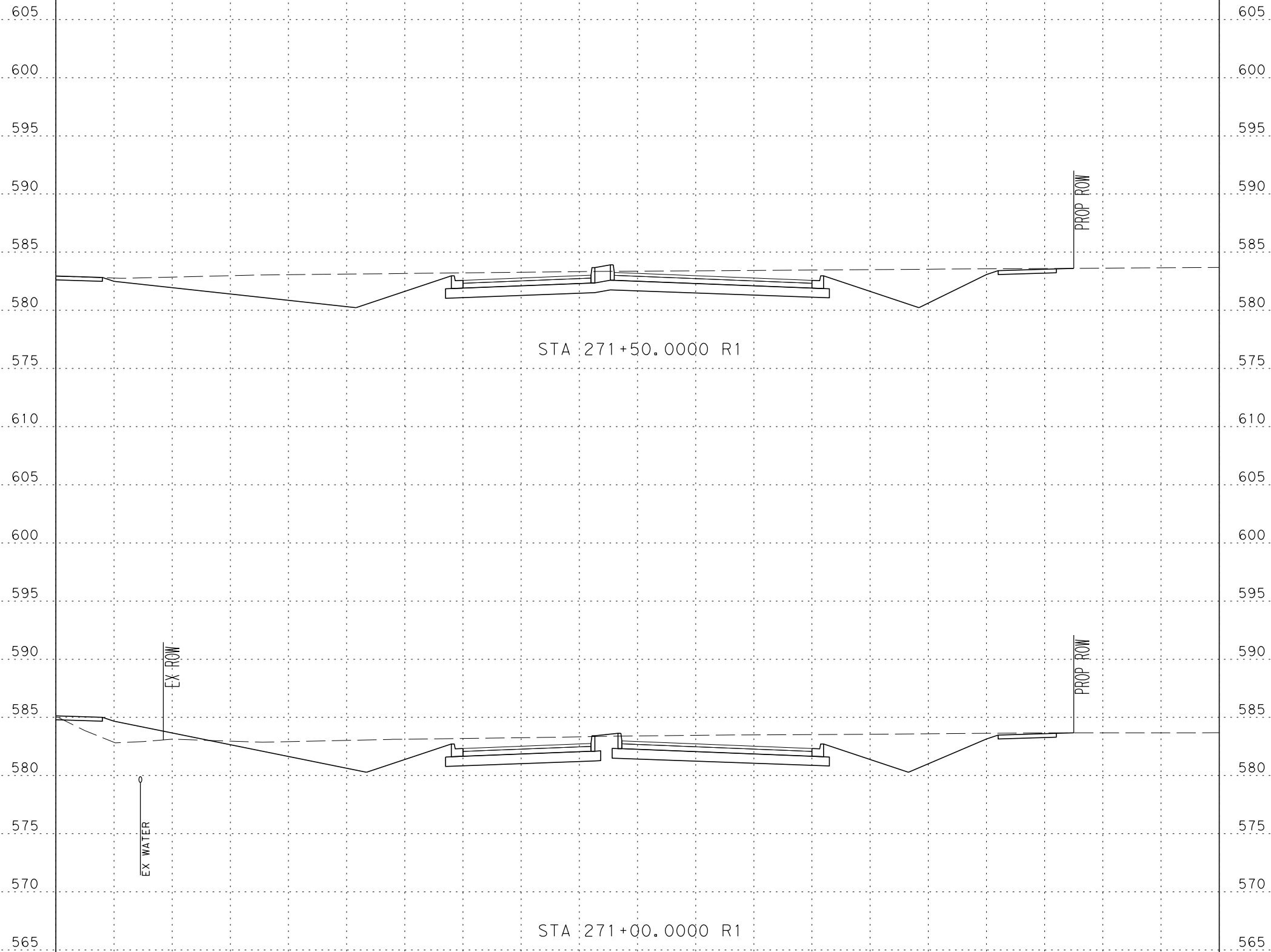
STA 270+50.0000 R1 TO STA 270+50.0000 R1

CHK DGN:	FED. RD. DIV. NO.:	STATE:	FEDERAL AID PROJECT NO.:			HIGHWAY NO.:
DWG:	DIST.:	COUNTY:	CONT. NO.:	SECT. NO.:	JOB NO.:	SHEET NO.:
	SAT	GUADALUPE	0915	46	052	

Plotted on: 11/7/2023

Design File name: ... \GeoPak\1277500_XS_231017.dgn

610 -100 -90 -80 -70 -60 -50 -40 -30 -20 -10 0 10 20 30 40 50 60 70 80 90 100 610



SCALE: H: 1" = 20'
V: 1" = 10'



SAN ANTONIO | AUSTIN | HOUSTON | FORT WORTH | DALLAS
2000 NW LOOP 410 | SAN ANTONIO, TX 78213 | 210.375.9000
TEXAS ENGINEERING FIRM #470 | TEXAS SURVEYING FIRM #10028800



It's real.



CROSS SECTIONS

STA 271+00.0000 R1 TO STA 271+50.0000 R1

CHK DGN:	FED. RD. DIV. NO.	STATE	FEDERAL AID PROJECT NO.			HIGHWAY NO.
DWG:	6	TEXAS				CORDOVA
CHK DWG:	DIST.	COUNTY	CONT. NO.	SECT. NO.	JOB NO.	SHEET NO.
	SAT	GUADALUPE	0915	46	052	

Plotted on: 11/7/2023

Design File name: ... \GeoPak\1277500_XS_231017.dgn

-100 -90 -80 -70 -60 -50 -40 -30 -20 -10 0 10 20 30 40 50 60 70 80 90 100

610
605
600
595
590
585
580
575
610
605
600
595
590
585
580
575

610
605
600
595
590
585
580
575
610
605
600
595
590
585
580
575

STA 272+50.0000 R1

STA 272+00.0000 R1

PROP ROW

PROP ROW

SCALE: H: 1" = 20'
V: 1" = 10'

PAPE-DAWSON ENGINEERS

SAN ANTONIO | AUSTIN | HOUSTON | FORT WORTH | DALLAS
2000 NW LOOP 410 | SAN ANTONIO, TX 78213 | 210.375.9000
TEXAS ENGINEERING FIRM #470 | TEXAS SURVEYING FIRM #10028800



It's real.

Texas Department of Transportation
©2023

CROSS SECTIONS

STA 272+00.0000 R1 TO STA 272+50.0000 R1

CHK DGN:	FED. RD. DIV. NO.:	STATE:	FEDERAL AID PROJECT NO.:			HIGHWAY NO.:
DWG:	DIST.:	COUNTY:	CONT. NO.:	SECT. NO.:	JOB NO.:	SHEET NO.:
	SAT	GUADALUPE	0915	46	052	

Plotted on: 11/7/2023

Design File name: ... \GeoPak\1277500_XS_231017.dgn

-100 -90 -80 -70 -60 -50 -40 -30 -20 -10 0 10 20 30 40 50 60 70 80 90 100

610
605
600
595
590
585
580
575
610
605
600
595
590
585
580
575

610
605
600
595
590
585
580
575
610
605
600
595
590
585
580
575

STA 273+50.0000 R1

STA 273+00.0000 R1

PROP ROW

PROP ROW

SCALE: H: 1" = 20'
V: 1" = 10'

PAPE-DAWSON ENGINEERS

SAN ANTONIO | AUSTIN | HOUSTON | FORT WORTH | DALLAS
2000 NW LOOP 410 | SAN ANTONIO, TX 78213 | 210.375.9000
TEXAS ENGINEERING FIRM #470 | TEXAS SURVEYING FIRM #10028800



It's real.



Texas Department of Transportation
©2023

CROSS SECTIONS

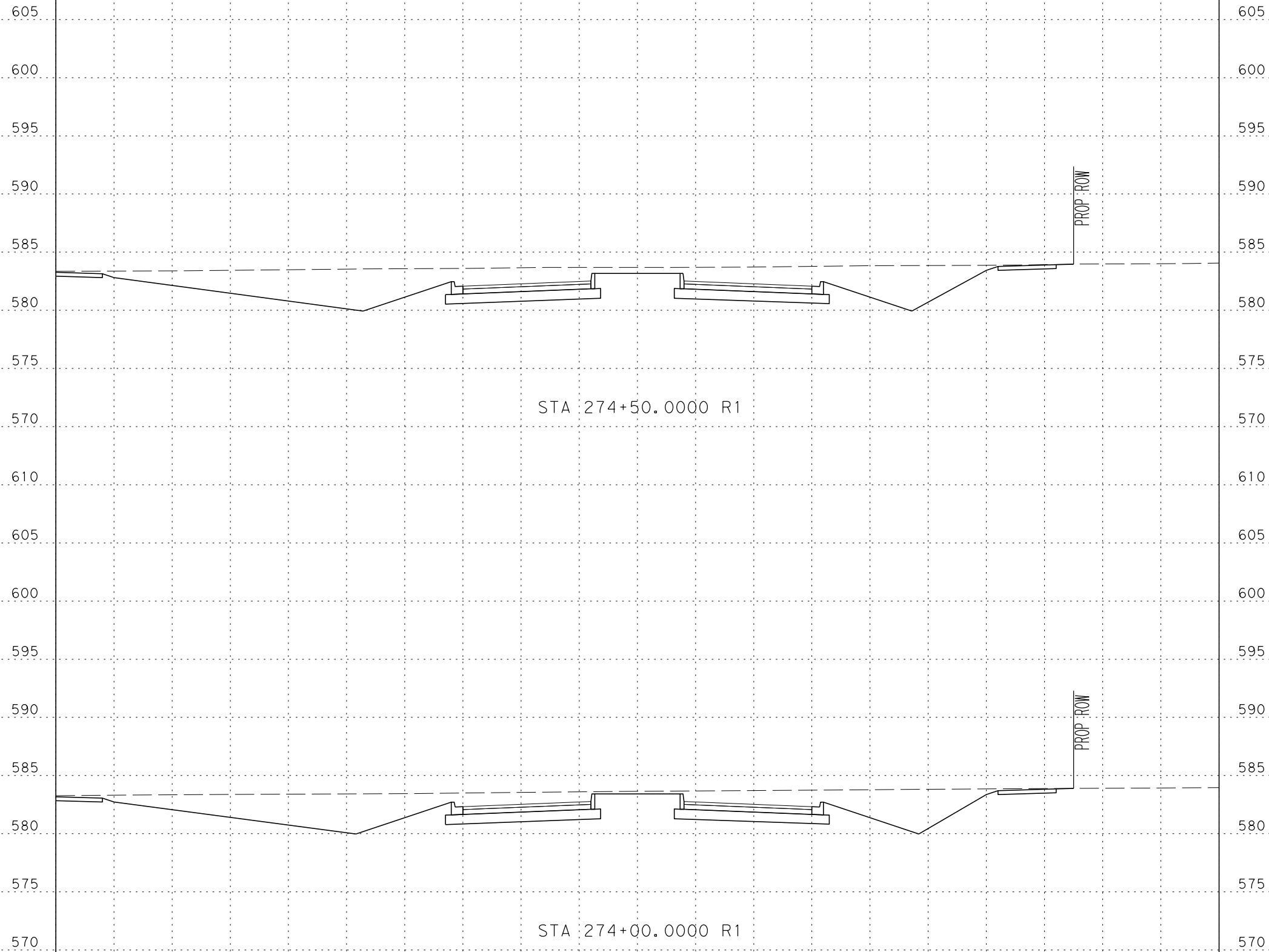
STA 273+00.0000 R1 TO STA 273+50.0000 R1

CHK DGN:	FED. RD. DIV. NO.:	STATE:	FEDERAL AID PROJECT NO.:			HIGHWAY NO.:
DWG:	DIST.:	COUNTY:	CONT. NO.:	SECT. NO.:	JOB NO.:	SHEET NO.:
	6	TEXAS				CORDOVA
	SAT	GUADALUPE	0915	46	052	

Plotted on: 11/7/2023

Design File name: ... \GeoPak\1277500_XS_231017.dgn

610 -100 -90 -80 -70 -60 -50 -40 -30 -20 -10 0 10 20 30 40 50 60 70 80 90 100 610



SCALE: H: 1" = 20'
V: 1" = 10'

PAPE-DAWSON ENGINEERS

SAN ANTONIO | AUSTIN | HOUSTON | FORT WORTH | DALLAS
2000 NW LOOP 410 | SAN ANTONIO, TX 78213 | 210.375.9000
TEXAS ENGINEERING FIRM #470 | TEXAS SURVEYING FIRM #10028800



It's real.



Texas Department of Transportation
©2023

CROSS SECTIONS

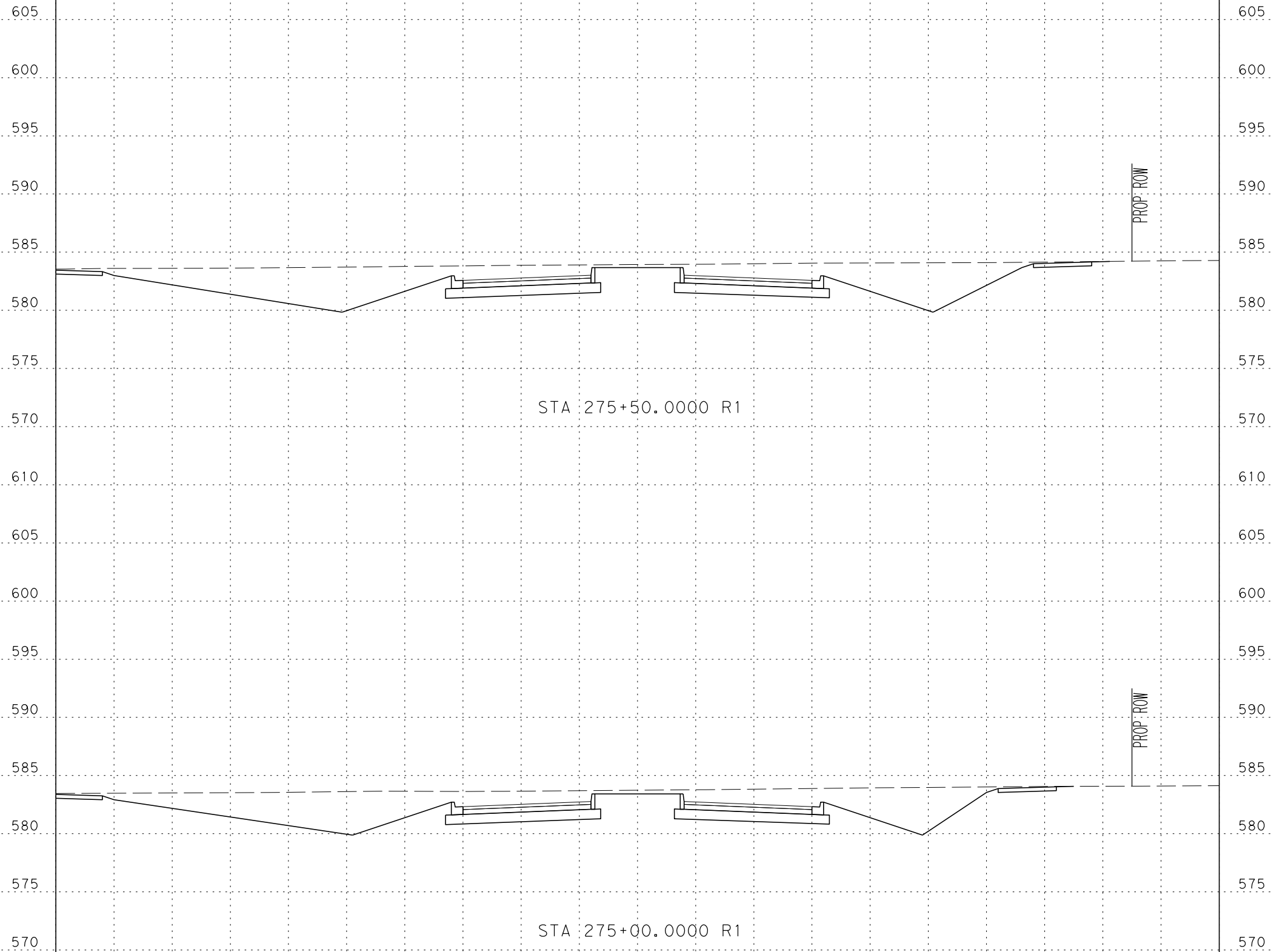
STA 274+00.0000 R1 TO STA 274+50.0000 R1

CHK DGN:	FED. RD. DIV. NO.	STATE	FEDERAL AID PROJECT NO.			HIGHWAY NO.
DWG:	6	TEXAS				CORDOVA
CHK DWG:	DIST.	COUNTY	CONT. NO.	SECT. NO.	JOB NO.	SHEET NO.
	SAT	GUADALUPE	0915	46	052	

Plotted on: 11/7/2023

Design File name: ... \GeoPak\1277500_XS_231017.dgn

610 -100 -90 -80 -70 -60 -50 -40 -30 -20 -10 0 10 20 30 40 50 60 70 80 90 100 610



SCALE: H: 1" = 20'
V: 1" = 10'

PAPE-DAWSON ENGINEERS

SAN ANTONIO | AUSTIN | HOUSTON | FORT WORTH | DALLAS
2000 NW LOOP 410 | SAN ANTONIO, TX 78213 | 210.375.9000
TEXAS ENGINEERING FIRM #470 | TEXAS SURVEYING FIRM #10028800



It's real.

Texas Department of Transportation
©2023

CROSS SECTIONS

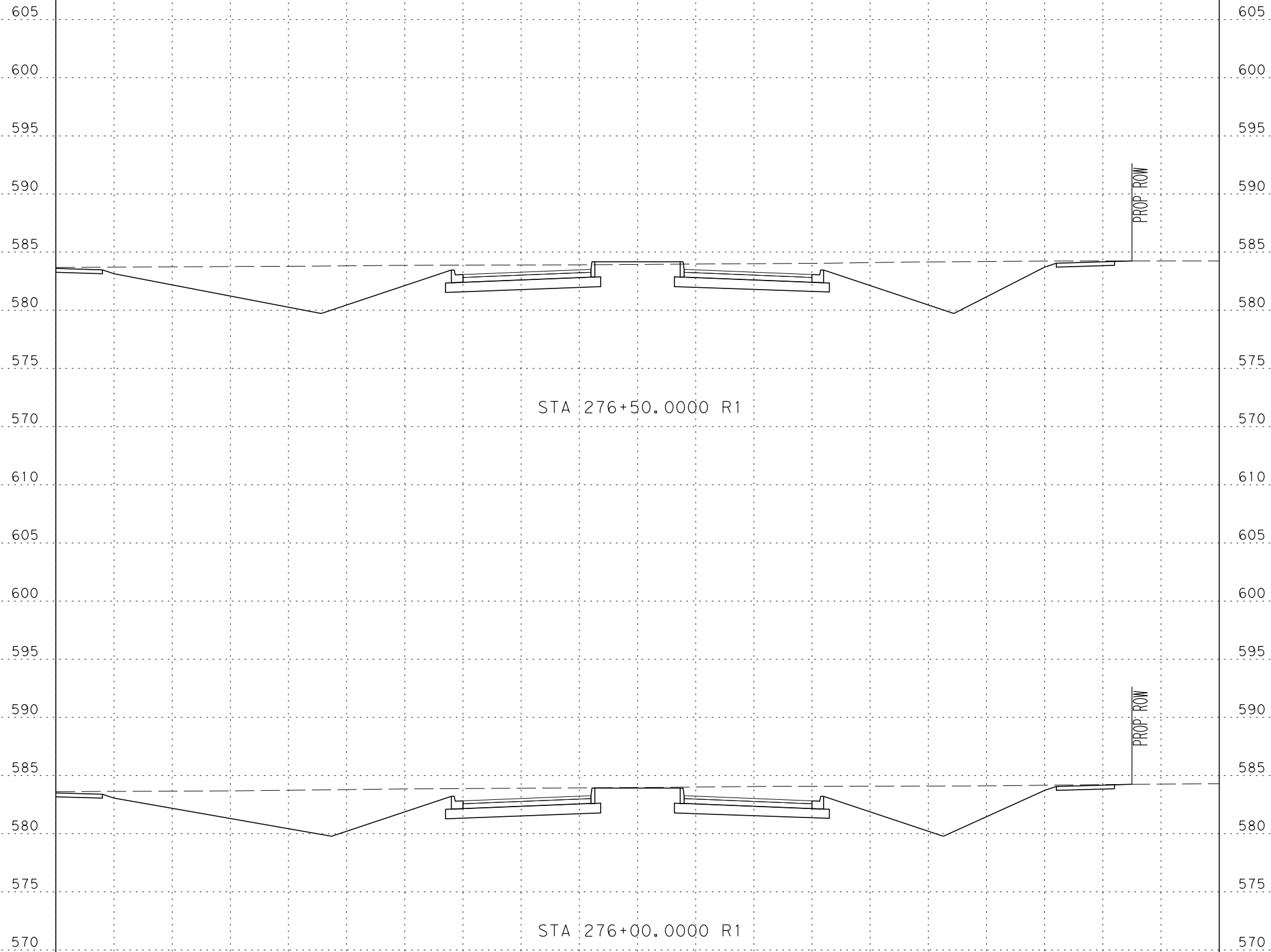
STA 275+00.0000 R1 TO STA 275+50.0000 R1

CHK DGN:	FED. RD. DIV. NO.	STATE	FEDERAL AID PROJECT NO.			HIGHWAY NO.
DWG:	6	TEXAS				CORDOVA
CHK DWG:	DIST.	COUNTY	CONT. NO.	SECT. NO.	JOB NO.	SHEET NO.
	SAT	GUADALUPE	0915	46	052	

Plotted on: 11/7/2023

Design File name: ... \GeoPak\1277500_XS_231017.dgn

610 -100 -90 -80 -70 -60 -50 -40 -30 -20 -10 0 10 20 30 40 50 60 70 80 90 100 610



SCALE: H: 1" = 20'
V: 1" = 10'

PAPE-DAWSON ENGINEERS

SAN ANTONIO | AUSTIN | HOUSTON | FORT WORTH | DALLAS
2000 NW LOOP 410 | SAN ANTONIO, TX 78213 | 210.375.9000
TEXAS ENGINEERING FIRM #470 | TEXAS SURVEYING FIRM #10028800



It's real.

Texas Department of Transportation
©2023

CROSS SECTIONS

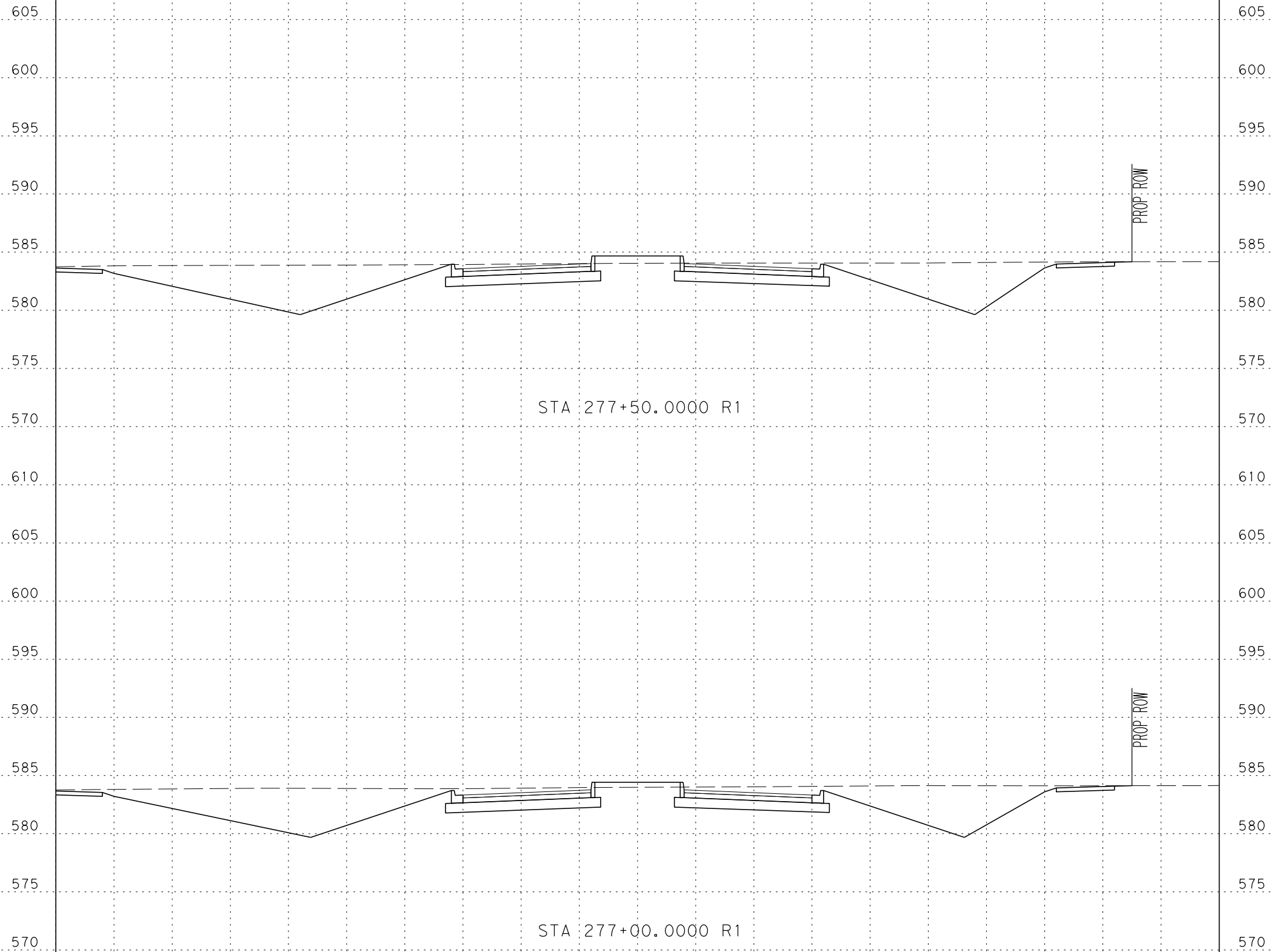
STA 276+00.0000 R1 TO STA 276+50.0000 R1

CHK DGN:	FED. RD. DIV. NO.	STATE	FEDERAL AID PROJECT NO.			HIGHWAY NO.
DWG:	6	TEXAS				CORDOVA
CHK DGN:	DIST.	COUNTY	CONT. NO.	SECT. NO.	JOB NO.	SHEET NO.
DWG:	SAT	GUADALUPE	0915	46	052	

Plotted on: 11/7/2023

Design File name: ... \GeoPak\1277500_XS_231017.dgn

610 -100 -90 -80 -70 -60 -50 -40 -30 -20 -10 0 10 20 30 40 50 60 70 80 90 100 610



SCALE: H: 1" = 20'
V: 1" = 10'

PAPE-DAWSON ENGINEERS

SAN ANTONIO | AUSTIN | HOUSTON | FORT WORTH | DALLAS
2000 NW LOOP 410 | SAN ANTONIO, TX 78213 | 210.375.9000
TEXAS ENGINEERING FIRM #470 | TEXAS SURVEYING FIRM #10028800



It's real.

Texas Department of Transportation
©2023

CROSS SECTIONS

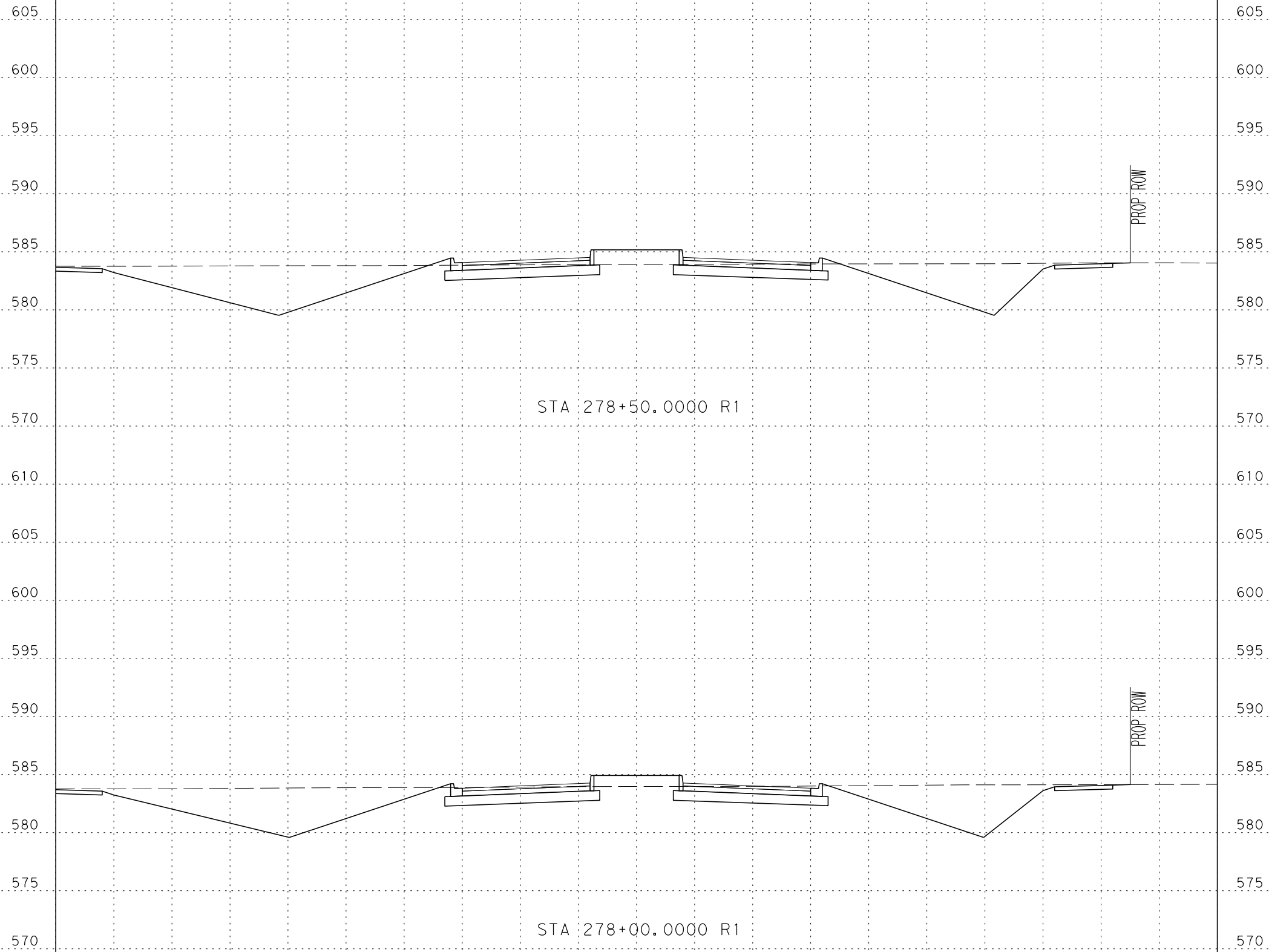
STA 277+00.0000 R1 TO STA 277+50.0000 R1

CHK DGN:	FED. RD. DIV. NO.	STATE	FEDERAL AID PROJECT NO.			HIGHWAY NO.
DWG:	6	TEXAS				CORDOVA
CHK DWG:	DIST.	COUNTY	CONT. NO.	SECT. NO.	JOB NO.	SHEET NO.
	SAT	GUADALUPE	0915	46	052	

Plotted on: 11/7/2023

Design File name: ... \GeoPak\1277500_XS_231017.dgn

610 -100 -90 -80 -70 -60 -50 -40 -30 -20 -10 0 10 20 30 40 50 60 70 80 90 100 610



SCALE: H: 1" = 20'
V: 1" = 10'

PAPE-DAWSON ENGINEERS

SAN ANTONIO | AUSTIN | HOUSTON | FORT WORTH | DALLAS
2000 NW LOOP 410 | SAN ANTONIO, TX 78213 | 210.375.9000
TEXAS ENGINEERING FIRM #470 | TEXAS SURVEYING FIRM #10028800



It's real.

Texas Department of Transportation
©2023

CROSS SECTIONS

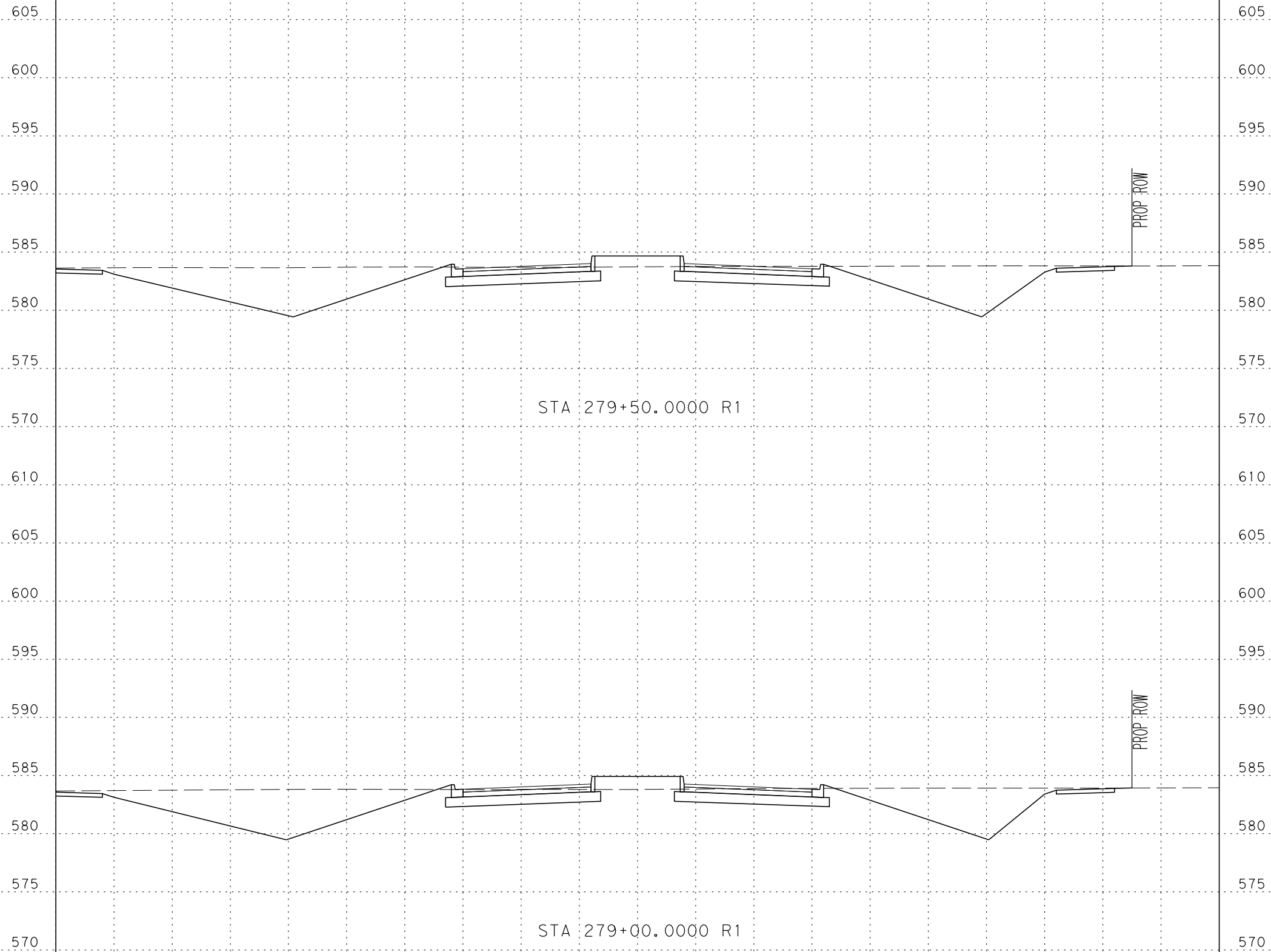
STA 278+00.0000 R1 TO STA 278+50.0000 R1

CHK DGN:	FED. RD. DIV. NO.:	STATE:	FEDERAL AID PROJECT NO.:			HIGHWAY NO.:
DWG:	DIST.:	COUNTY:	CONT. NO.:	SECT. NO.:	JOB NO.:	SHEET NO.:
	SAT	GUADALUPE	0915	46	052	

Plotted on: 11/7/2023

Design File name: ... \GeoPak\1277500_XS_231017.dgn

610 -100 -90 -80 -70 -60 -50 -40 -30 -20 -10 0 10 20 30 40 50 60 70 80 90 100 610



SCALE: H: 1" = 20'
V: 1" = 10'

PAPE-DAWSON ENGINEERS

SAN ANTONIO | AUSTIN | HOUSTON | FORT WORTH | DALLAS
2000 NW LOOP 410 | SAN ANTONIO, TX 78213 | 210.375.9000
TEXAS ENGINEERING FIRM #470 | TEXAS SURVEYING FIRM #10028800



It's real.



 Texas Department of Transportation
©2023

CROSS SECTIONS

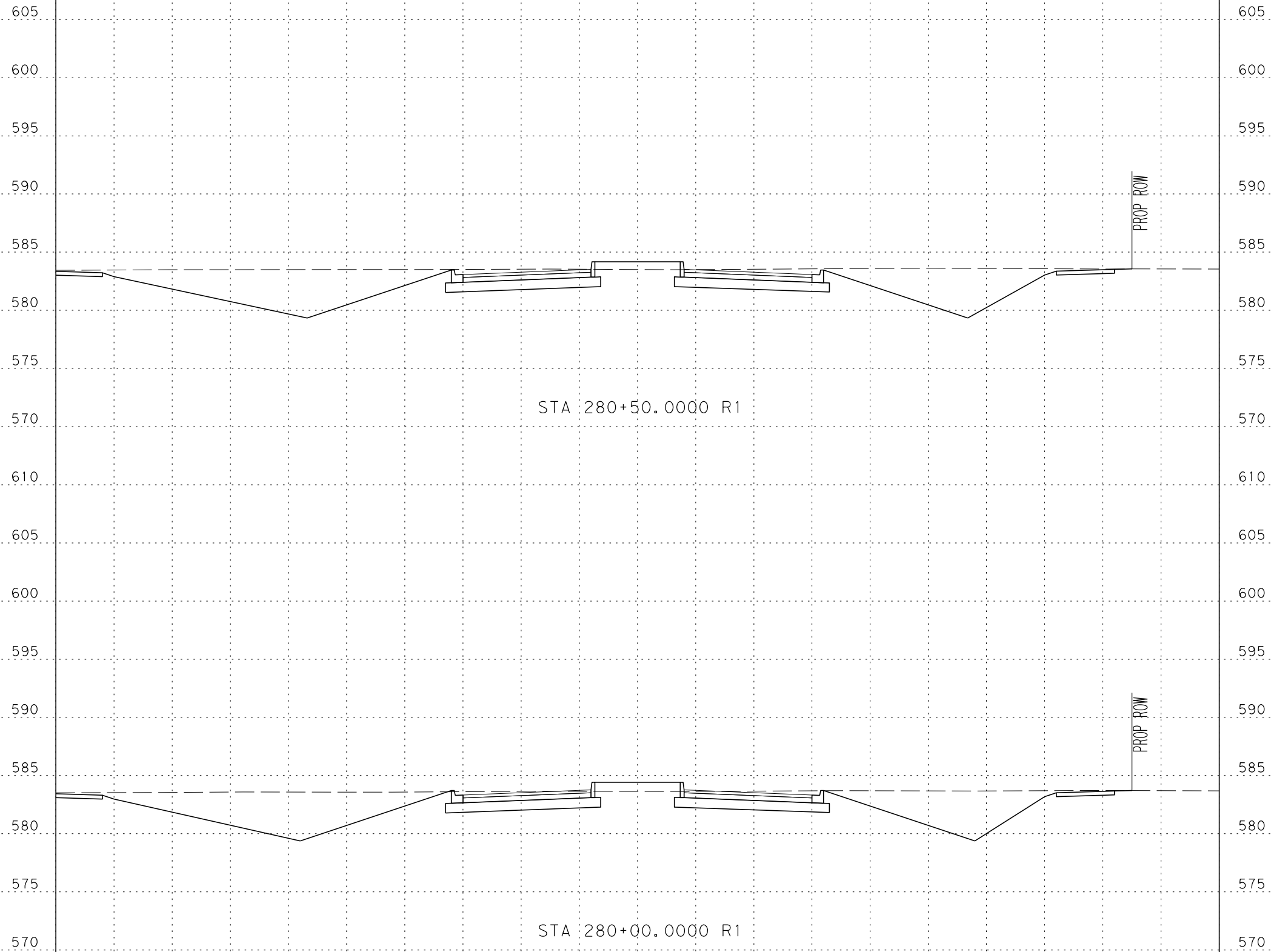
STA 279+00.0000 R1 TO STA 279+50.0000 R1

CHK DGN:	FED. RD. DIV. NO.	STATE	FEDERAL AID PROJECT NO.			HIGHWAY NO.
DWG:	6	TEXAS				CORDOVA
CHK DWG:	DIST.	COUNTY	CONT. NO.	SECT. NO.	JOB NO.	SHEET NO.
	SAT	GUADALUPE	0915	46	052	

Plotted on: 11/7/2023

Design File name: ... \GeoPak\1277500_XS_231017.dgn

610 -100 -90 -80 -70 -60 -50 -40 -30 -20 -10 0 10 20 30 40 50 60 70 80 90 100 610



SCALE: H: 1" = 20'
V: 1" = 10'

PAPE-DAWSON ENGINEERS

SAN ANTONIO | AUSTIN | HOUSTON | FORT WORTH | DALLAS
2000 NW LOOP 410 | SAN ANTONIO, TX 78213 | 210.375.9000
TEXAS ENGINEERING FIRM #470 | TEXAS SURVEYING FIRM #10028800



It's real.

Texas Department of Transportation
©2023

CROSS SECTIONS

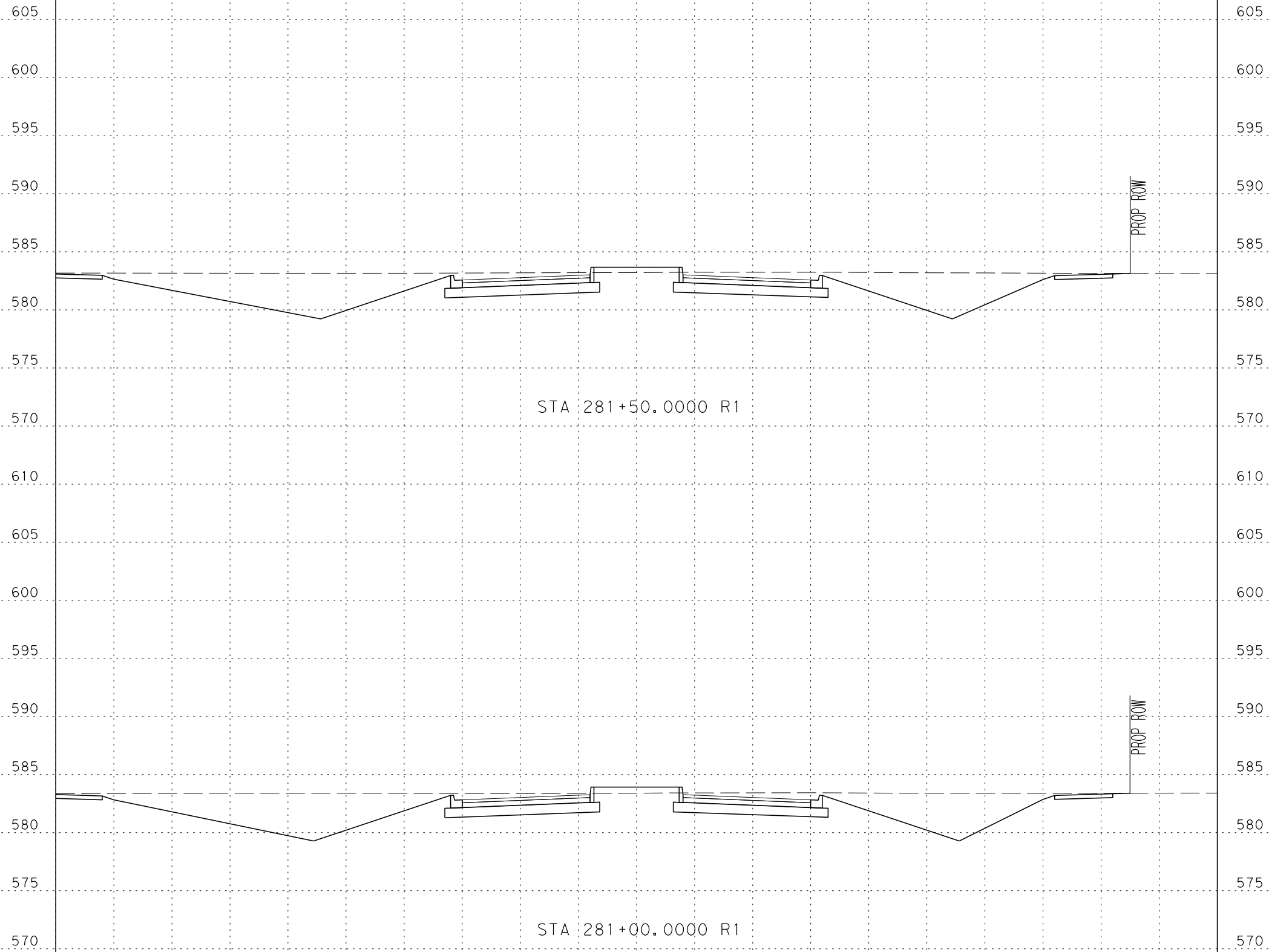
STA 280+00.0000 R1 TO STA 280+50.0000 R1

CHK DGN:	FED. RD. DIV. NO.:	STATE:	FEDERAL AID PROJECT NO.:			HIGHWAY NO.:
DWG:	DIST.:	COUNTY:	CONT. NO.:	SECT. NO.:	JOB NO.:	SHEET NO.:
	SAT	GUADALUPE	0915	46	052	

Plotted on: 11/7/2023

Design File name: ... \GeoPak\1277500_XS_231017.dgn

610 -100 -90 -80 -70 -60 -50 -40 -30 -20 -10 0 10 20 30 40 50 60 70 80 90 100 610



SCALE: H: 1" = 20'
V: 1" = 10'

PAPE-DAWSON ENGINEERS

SAN ANTONIO | AUSTIN | HOUSTON | FORT WORTH | DALLAS
2000 NW LOOP 410 | SAN ANTONIO, TX 78213 | 210.375.9000
TEXAS ENGINEERING FIRM #470 | TEXAS SURVEYING FIRM #10028800



It's real.

Texas Department of Transportation
©2023

CROSS SECTIONS

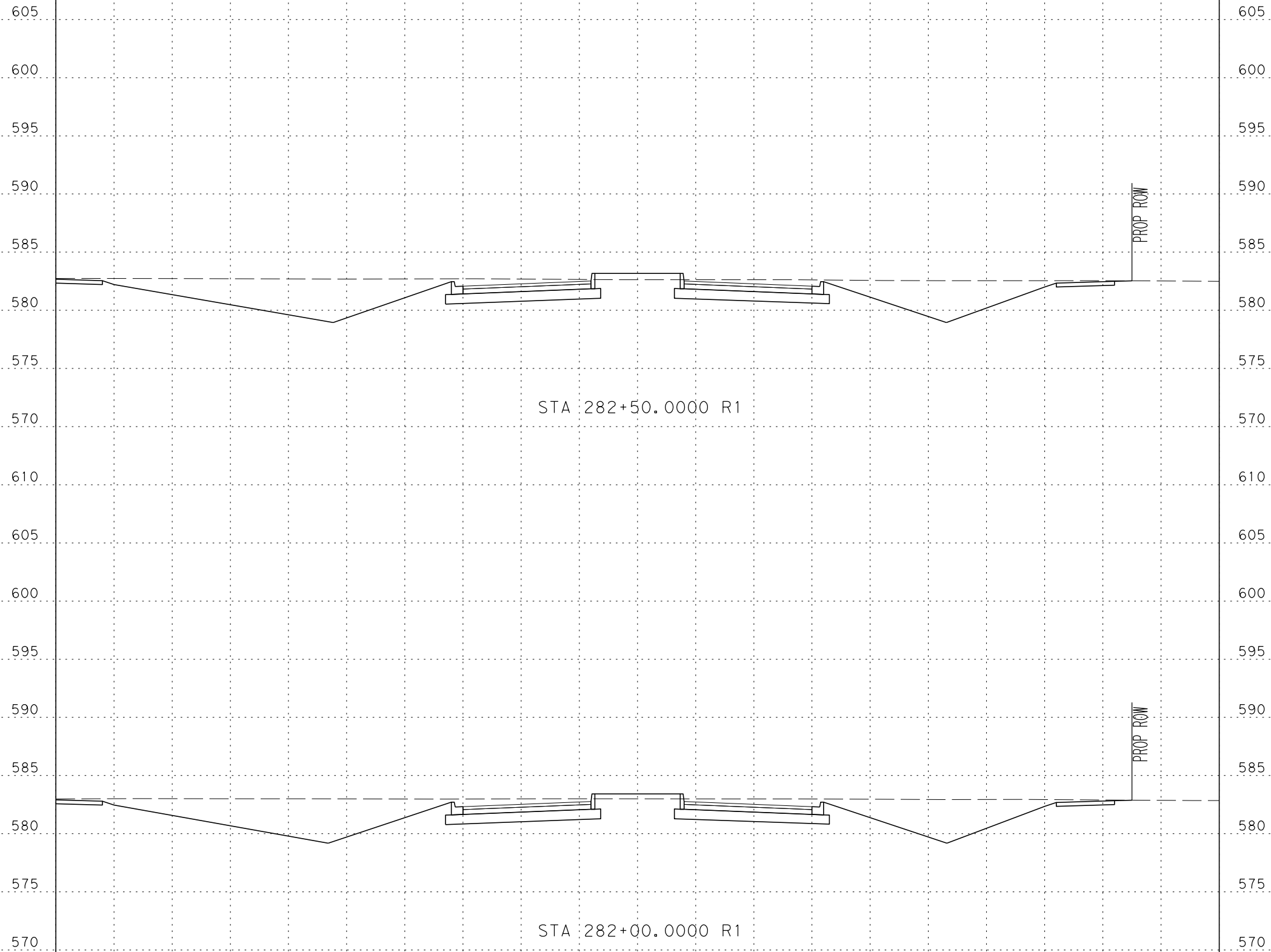
STA 281+00.0000 R1 TO STA 281+50.0000 R1

CHK DGN:	FED. RD. DIV. NO.	STATE	FEDERAL AID PROJECT NO.			HIGHWAY NO.
DWG:	6	TEXAS				CORDOVA
CHK DWG:	DIST.	COUNTY	CONT. NO.	SECT. NO.	JOB NO.	SHEET NO.
	SAT	GUADALUPE	0915	46	052	

Plotted on: 11/7/2023

Design File name: ... \GeoPak\1277500_XS_231017.dgn

610 -100 -90 -80 -70 -60 -50 -40 -30 -20 -10 0 10 20 30 40 50 60 70 80 90 100 610



SCALE: H: 1" = 20'
V: 1" = 10'

PAPE-DAWSON ENGINEERS

SAN ANTONIO | AUSTIN | HOUSTON | FORT WORTH | DALLAS
2000 NW LOOP 410 | SAN ANTONIO, TX 78213 | 210.375.9000
TEXAS ENGINEERING FIRM #470 | TEXAS SURVEYING FIRM #10028800



It's real.



Texas Department of Transportation
©2023

CROSS SECTIONS

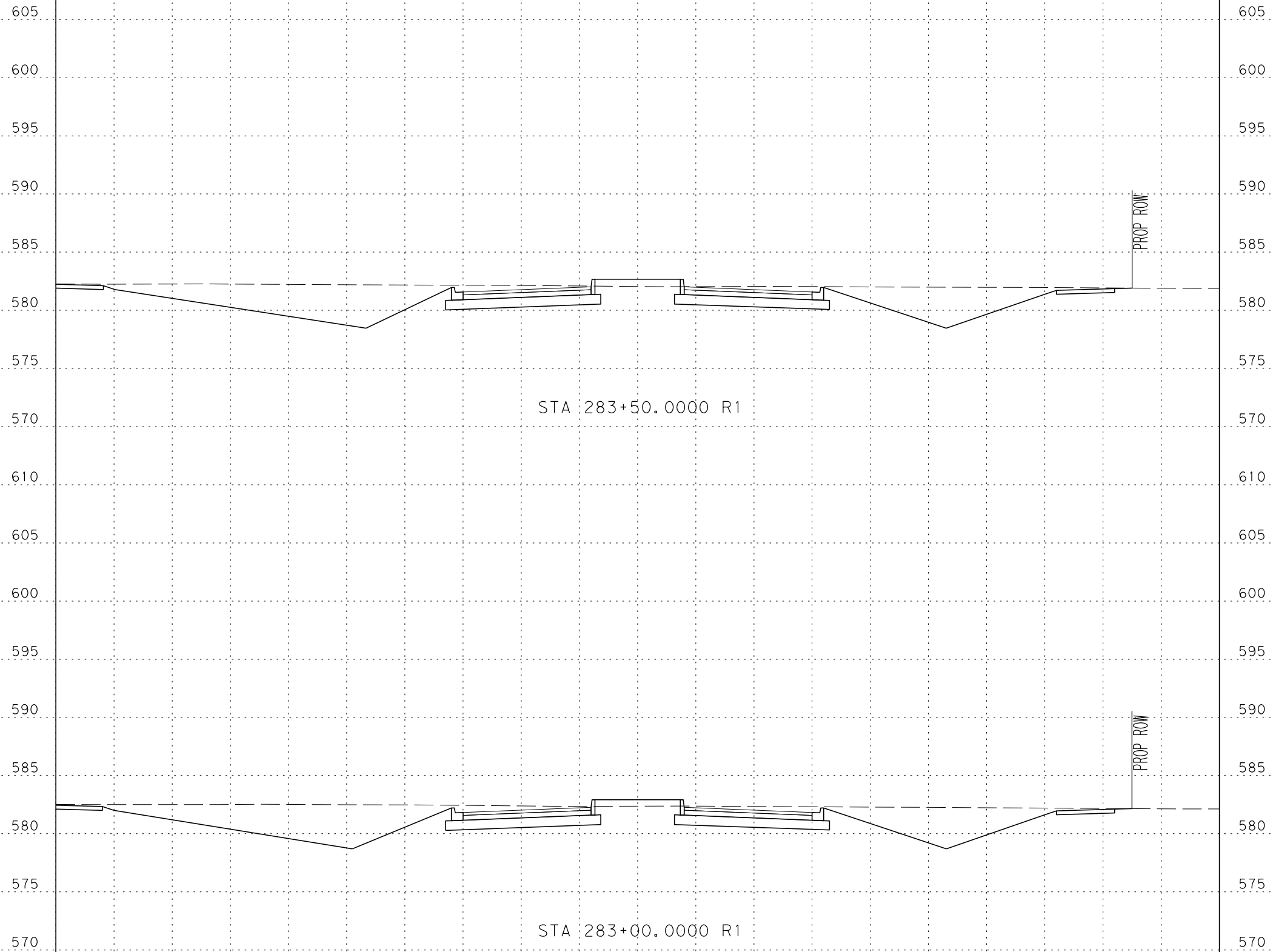
STA 282+00.0000 R1 TO STA 282+50.0000 R1

CHK DGN:	FED. RD. DIV. NO.:	STATE:	FEDERAL AID PROJECT NO.:			HIGHWAY NO.:
DWG:	DIST.:	COUNTY:	CONT. NO.:	SECT. NO.:	JOB NO.:	SHEET NO.:
	6	TEXAS				CORDOVA
	SAT	GUADALUPE	0915	46	052	

Plotted on: 11/7/2023

Design File name: ... \GeoPak\1277500_XS_231017.dgn

610 -100 -90 -80 -70 -60 -50 -40 -30 -20 -10 0 10 20 30 40 50 60 70 80 90 100 610



SCALE: H: 1" = 20'
V: 1" = 10'

PAPE-DAWSON ENGINEERS

SAN ANTONIO | AUSTIN | HOUSTON | FORT WORTH | DALLAS
2000 NW LOOP 410 | SAN ANTONIO, TX 78213 | 210.375.9000
TEXAS ENGINEERING FIRM #470 | TEXAS SURVEYING FIRM #10028800



It's real.



CROSS SECTIONS

STA 283+00.0000 R1 TO STA 283+50.0000 R1

CHK DGN:	FED. RD. DIV. NO.:	STATE:	FEDERAL AID PROJECT NO.:			HIGHWAY NO.:
DWG:	DIST.:	COUNTY:	CONT. NO.:	SECT. NO.:	JOB NO.:	SHEET NO.:
	SAT	GUADALUPE	0915	46	052	CORDOVA

Plotted on: 11/7/2023

Design File name: ... \GeoPak\1277500_XS_231017.dgn

-100 -90 -80 -70 -60 -50 -40 -30 -20 -10 0 10 20 30 40 50 60 70 80 90 100

605
600
595
590
585
580
575
570
605
600
595
590
585
580
575
570

605
600
595
590
585
580
575
570
605
600
595
590
585
580
575
570

STA 284+50.0000 R1

STA 284+00.0000 R1

PROP ROW

PROP ROW

SCALE: H: 1" = 20'
V: 1" = 10'



SAN ANTONIO | AUSTIN | HOUSTON | FORT WORTH | DALLAS
2000 NW LOOP 410 | SAN ANTONIO, TX 78213 | 210.375.9000
TEXAS ENGINEERING FIRM #470 | TEXAS SURVEYING FIRM #10028800



It's real.



Texas Department of Transportation
© 2023

CROSS SECTIONS

STA 284+00.0000 R1 TO STA 284+50.0000 R1

CHK DGN:	FED. RD. DIV. NO.:	STATE:	FEDERAL AID PROJECT NO.:			HIGHWAY NO.:
DWG:	DIST.:	COUNTY:	CONT. NO.:	SECT. NO.:	JOB NO.:	SHEET NO.:
	6	TEXAS				CORDOVA
	SAT	GUADALUPE	0915	46	052	

Plotted on: 11/7/2023

Design File name: ... \GeoPak\1277500_XS_231017.dgn

-100 -90 -80 -70 -60 -50 -40 -30 -20 -10 0 10 20 30 40 50 60 70 80 90 100

605
600
595
590
585
580
575
570
605
600
595
590
585
580
575
570

605
600
595
590
585
580
575
570
605
600
595
590
585
580
575
570

STA 285+50.0000 R1

STA 285+00.0000 R1

PROP ROW

PROP ROW

SCALE: H: 1" = 20'
V: 1" = 10'



SAN ANTONIO | AUSTIN | HOUSTON | FORT WORTH | DALLAS
2000 NW LOOP 410 | SAN ANTONIO, TX 78213 | 210.375.9000
TEXAS ENGINEERING FIRM #470 | TEXAS SURVEYING FIRM #10028800



It's real.



CROSS SECTIONS

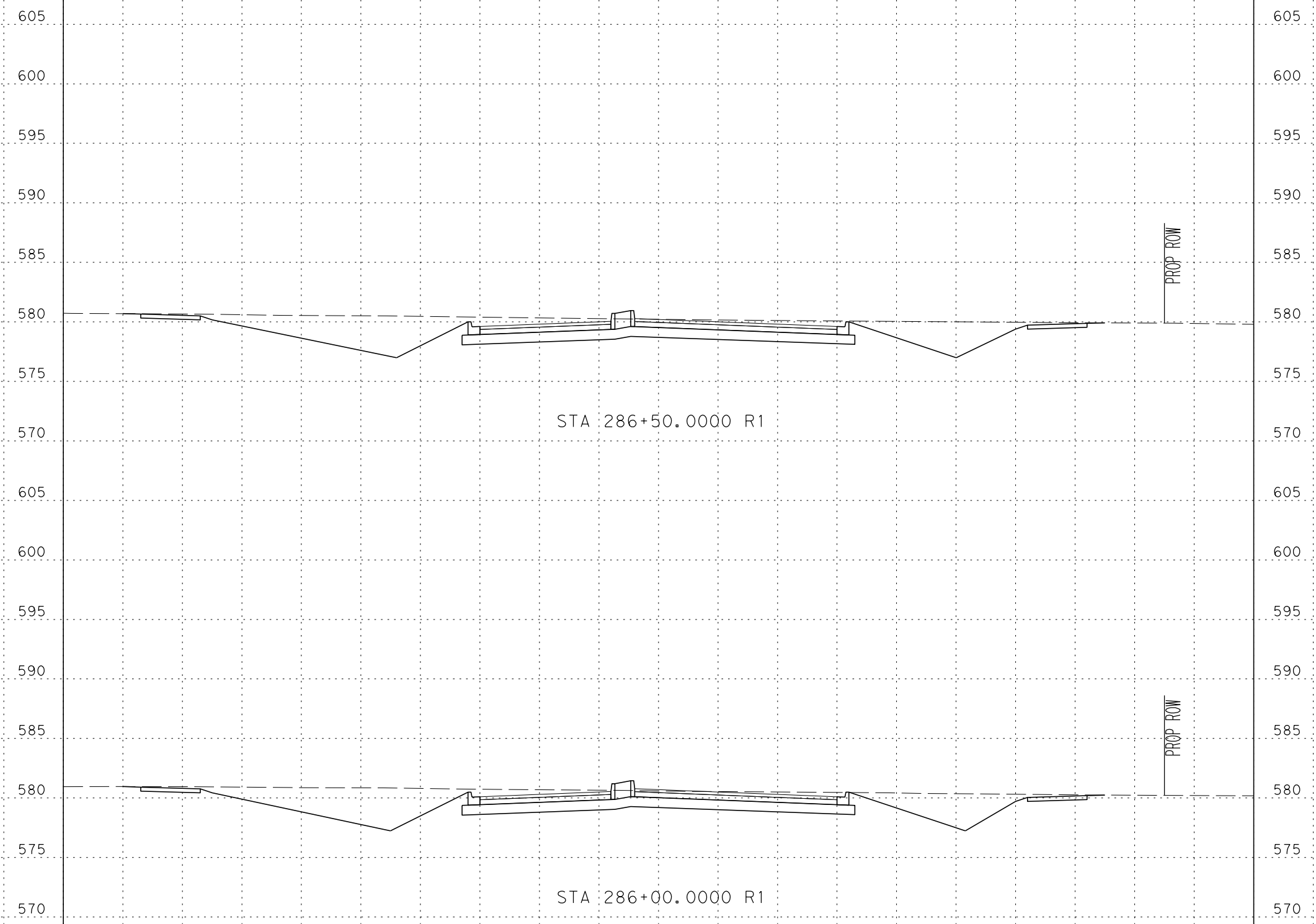
STA 285+00.0000 R1 TO STA 285+50.0000 R1

CHK DGN:	FED. RD. DIV. NO.:	STATE:	FEDERAL AID PROJECT NO.:			HIGHWAY NO.:
DWG:	DIST.:	COUNTY:	CONT. NO.:	SECT. NO.:	JOB NO.:	SHEET NO.:
	6	TEXAS				CORDOVA
	SAT	GUADALUPE	0915	46	052	

Plotted on: 11/7/2023

Design File name: ... \GeoPak\1277500_XS_231017.dgn

-100 -90 -80 -70 -60 -50 -40 -30 -20 -10 0 10 20 30 40 50 60 70 80 90 100



SCALE: H: 1" = 20'
V: 1" = 10'



SAN ANTONIO | AUSTIN | HOUSTON | FORT WORTH | DALLAS
2000 NW LOOP 410 | SAN ANTONIO, TX 78213 | 210.375.9000
TEXAS ENGINEERING FIRM #470 | TEXAS SURVEYING FIRM #10028800



It's real.



CROSS SECTIONS

STA 286+00.0000 R1 TO STA 286+50.0000 R1

CHK DGN:	FED. RD. DIV. NO.:	STATE:	FEDERAL AID PROJECT NO.:			HIGHWAY NO.:
DWG:	DIST.:	COUNTY:	CONT. NO.:	SECT. NO.:	JOB NO.:	SHEET NO.:
	SAT	GUADALUPE	0915	46	052	

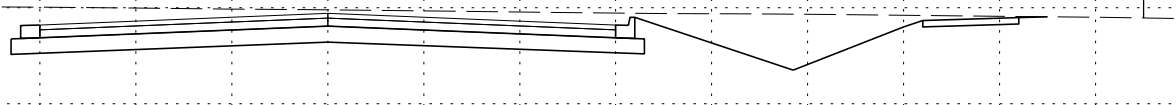
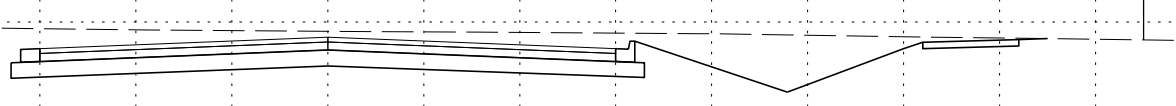
Plotted on: 11/7/2023

Design File name: ... \GeoPak\1277500_XS_231017.dgn

-100 -90 -80 -70 -60 -50 -40 -30 -20 -10 0 10 20 30 40 50 60 70 80 90 100

605
600
595
590
585
580
575
570
605
600
595
590
585
580
575
570

605
600
595
590
585
580
575
570
605
600
595
590
585
580
575
570



SCALE: H: 1" = 20'
V: 1" = 10'



SAN ANTONIO | AUSTIN | HOUSTON | FORT WORTH | DALLAS
2000 NW LOOP 410 | SAN ANTONIO, TX 78213 | 210.375.9000
TEXAS ENGINEERING FIRM #470 | TEXAS SURVEYING FIRM #10028800



It's real.



CROSS SECTIONS

STA 287+00.0000 R1 TO STA 287+50.0000 R1

CHK DGN:	FED. RD. DIV. NO.:	STATE:	FEDERAL AID PROJECT NO.:			HIGHWAY NO.:
DWG:	DIST.:	COUNTY:	CONT. NO.:	SECT. NO.:	JOB NO.:	SHEET NO.:
	6	TEXAS				CORDOVA
	SAT	GUADALUPE	0915	46	052	

-100 -90 -80 -70 -60 -50 -40 -30 -20 -10 0 10 20 30 40 50 60 70 80 90 100

Plotted on: 11/7/2023

Design File name: ... \GeoPak\1277500_XS_231017.dgn

-100 -90 -80 -70 -60 -50 -40 -30 -20 -10 0 10 20 30 40 50 60 70 80 90 100

605
600
595
590
585
580
575
570
605
600
595
590
585
580
575
570

605
600
595
590
585
580
575
570
605
600
595
590
585
580
575
570

STA 288+50.0000 R1

STA 288+00.0000 R1

PROP ROW

PROP ROW

SCALE: H: 1" = 20'
V: 1" = 10'

PAPE-DAWSON ENGINEERS

SAN ANTONIO | AUSTIN | HOUSTON | FORT WORTH | DALLAS
2000 NW LOOP 410 | SAN ANTONIO, TX 78213 | 210.375.9000
TEXAS ENGINEERING FIRM #470 | TEXAS SURVEYING FIRM #10028800



It's real.

Texas Department of Transportation
©2023

CROSS SECTIONS

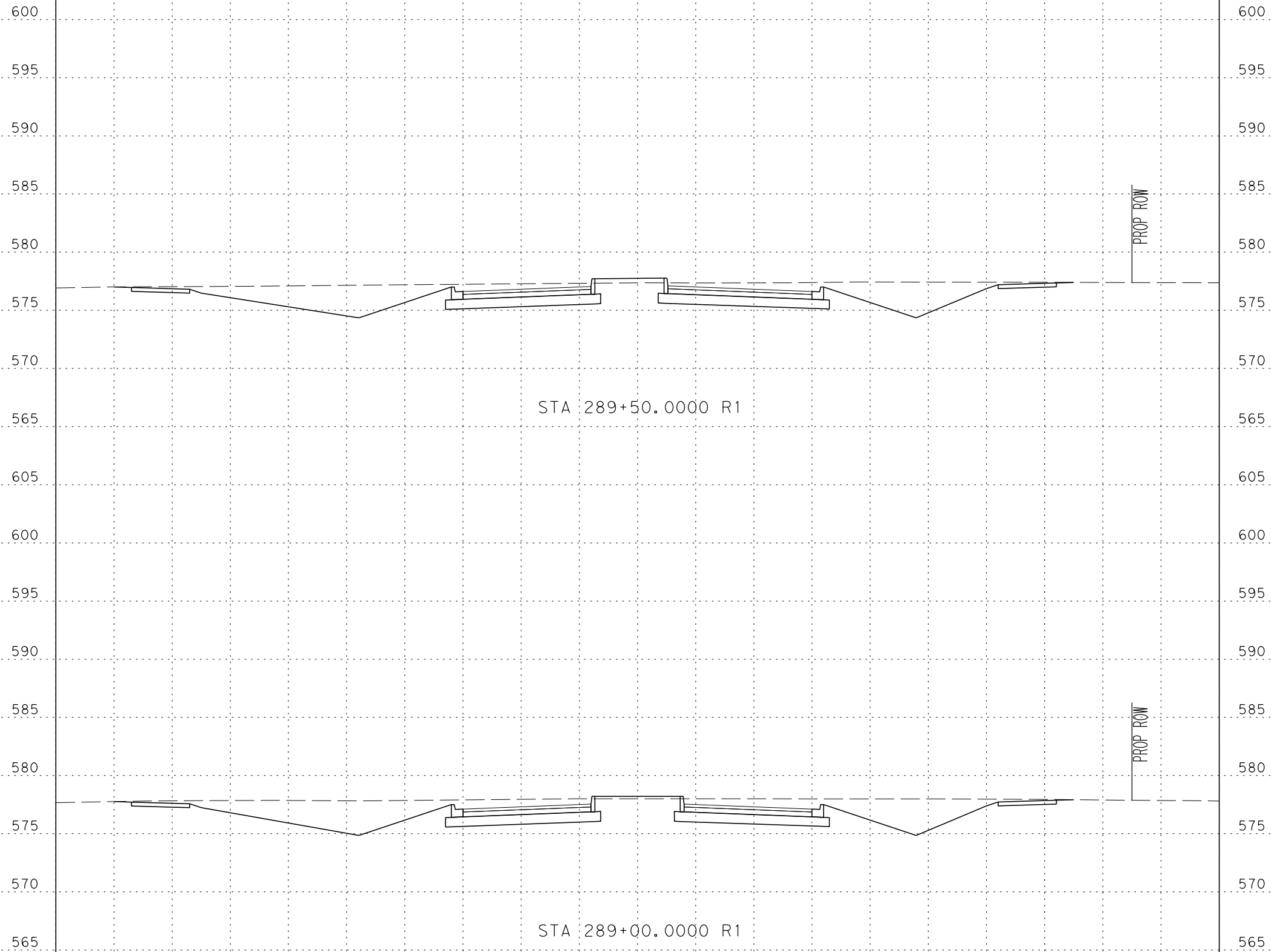
STA 288+00.0000 R1 TO STA 288+50.0000 R1

CHK DGN:	FED. RD. DIV. NO.:	STATE:	FEDERAL AID PROJECT NO.:			HIGHWAY NO.:
DWG:	DIST.:	COUNTY:	CONT. NO.:	SECT. NO.:	JOB NO.:	SHEET NO.:
	6	TEXAS				CORDOVA
	SAT	GUADALUPE	0915	46	052	

Plotted on: 11/7/2023

Design File name: ... \GeoPak\1277500_XS_231017.dgn

605 -100 -90 -80 -70 -60 -50 -40 -30 -20 -10 0 10 20 30 40 50 60 70 80 90 100 605



SCALE: H: 1" = 20'
V: 1" = 10'

PAPE-DAWSON ENGINEERS

SAN ANTONIO | AUSTIN | HOUSTON | FORT WORTH | DALLAS
2000 NW LOOP 410 | SAN ANTONIO, TX 78213 | 210.375.9000
TEXAS ENGINEERING FIRM #470 | TEXAS SURVEYING FIRM #10028800



It's real.

Texas Department of Transportation
©2023

CROSS SECTIONS

STA 289+00.0000 R1 TO STA 289+50.0000 R1

CHK DGN:	FED. RD. DIV. NO.:	STATE:	FEDERAL AID PROJECT NO.:			HIGHWAY NO.:
DWG:	DIST.:	COUNTY:	CONT. NO.:	SECT. NO.:	JOB NO.:	SHEET NO.:
	SAT	GUADALUPE	0915	46	052	

Plotted on: 11/7/2023

Design File name: ... \GeoPak\1277500_XS_231017.dgn

-100 -90 -80 -70 -60 -50 -40 -30 -20 -10 0 10 20 30 40 50 60 70 80 90 100

605
600
595
590
585
580
575
570
565

605
600
595
590
585
580
575
570
565

EX ROW

PROP ROW

STA 290+00.0000 R1

-100 -90 -80 -70 -60 -50 -40 -30 -20 -10 0 10 20 30 40 50 60 70 80 90 100

SCALE: H: 1" = 20'
V: 1" = 10'

PAPE-DAWSON ENGINEERS

SAN ANTONIO | AUSTIN | HOUSTON | FORT WORTH | DALLAS
2000 NW LOOP 410 | SAN ANTONIO, TX 78213 | 210.375.9000
TEXAS ENGINEERING FIRM #470 | TEXAS SURVEYING FIRM #10028800



It's real.

Texas Department of Transportation
©2023

CROSS SECTIONS

STA 290+00.0000 R1 TO STA 290+00.0000 R1

CHK DGN:	FED. RD. DIV. NO.:	STATE:	FEDERAL AID PROJECT NO.:			HIGHWAY NO.:
DWG:	DIST.:	COUNTY:	CONT. NO.:	SECT. NO.:	JOB NO.:	SHEET NO.:
	SAT	GUADALUPE	0915	46	052	

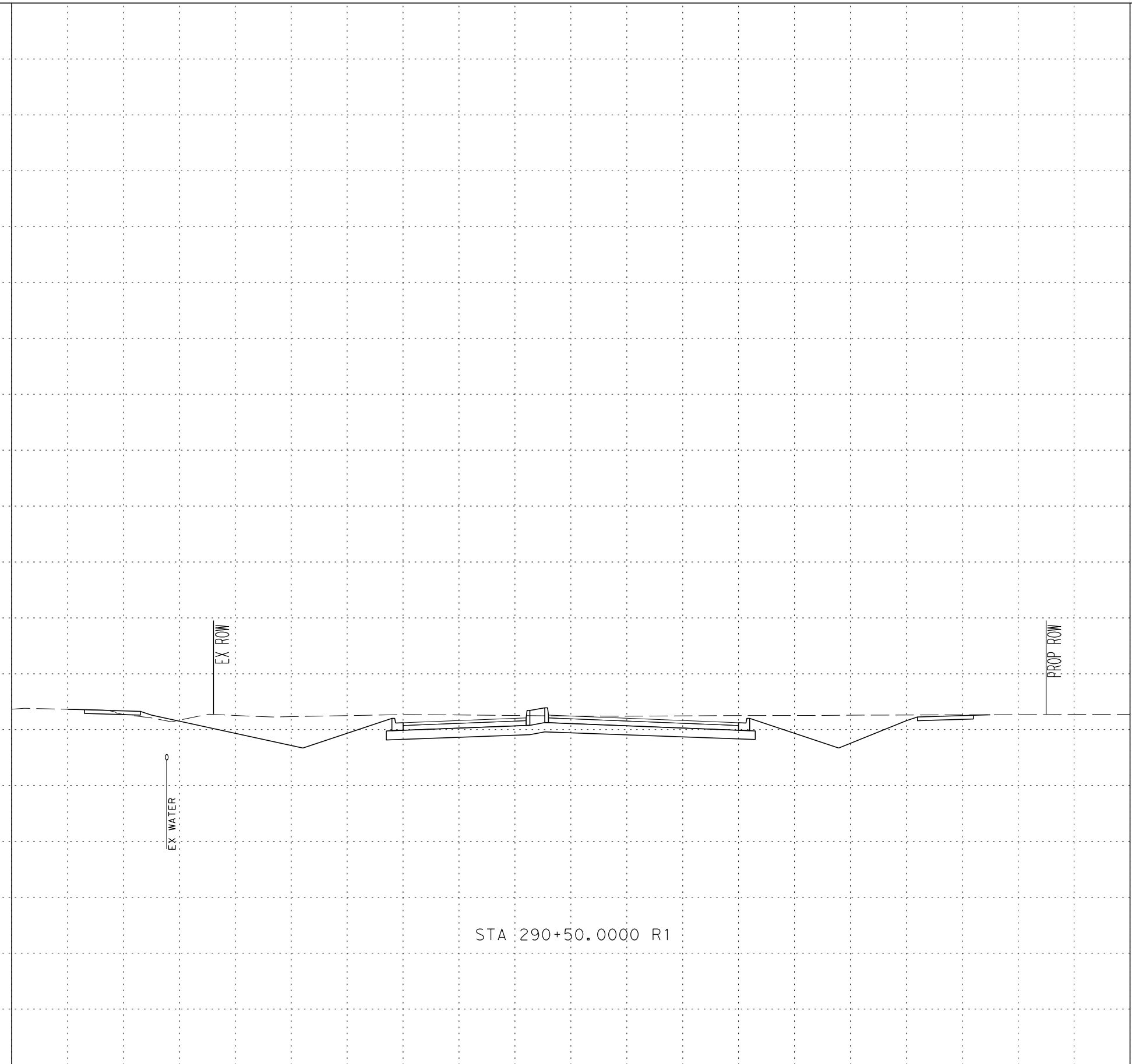
Plotted on: 11/7/2023

Design File name: ... \GeoPak\1277500_XS_231017.dgn

-100 -90 -80 -70 -60 -50 -40 -30 -20 -10 0 10 20 30 40 50 60 70 80 90 100

600
595
590
585
580
575
570
565
560
555

600
595
590
585
580
575
570
565
560
555



STA 290+50.0000 R1

SCALE: H: 1" = 20'
V: 1" = 10'



SAN ANTONIO | AUSTIN | HOUSTON | FORT WORTH | DALLAS
2000 NW LOOP 410 | SAN ANTONIO, TX 78213 | 210.375.9000
TEXAS ENGINEERING FIRM #470 | TEXAS SURVEYING FIRM #10028800



It's real.



Texas Department of Transportation
©2023

CROSS SECTIONS

STA 290+50.0000 R1 TO STA 290+50.0000 R1

CHK DGN:	FED. RD. DIV. NO.	STATE	FEDERAL AID PROJECT NO.			HIGHWAY NO.
DWG:	6	TEXAS				CORDOVA
CHK DWG:	DIST.	COUNTY	CONT. NO.	SECT. NO.	JOB NO.	SHEET NO.
	SAT	GUADALUPE	0915	46	052	

Plotted on: 11/7/2023

Design File name: ... \GeoPak\1277500_XS_231017.dgn

-100 -90 -80 -70 -60 -50 -40 -30 -20 -10 0 10 20 30 40 50 60 70 80 90 100

600
595
590
585
580
575
570
565
560
555

600
595
590
585
580
575
570
565
560
555

EX ROW
EX WATER

PROP ROW

STA 291+00.0000 R1

TAC and pavement conflicts
STA 291+00 to STA 270+00(3850')

-100 -90 -80 -70 -60 -50 -40 -30 -20 -10 0 10 20 30 40 50 60 70 80 90 100

SCALE: H: 1" = 20'
V: 1" = 10'

PAPE-DAWSON ENGINEERS

SAN ANTONIO | AUSTIN | HOUSTON | FORT WORTH | DALLAS
2000 NW LOOP 410 | SAN ANTONIO, TX 78213 | 210.375.9000
TEXAS ENGINEERING FIRM #470 | TEXAS SURVEYING FIRM #10028800



It's real.



Texas Department of Transportation
©2023

CROSS SECTIONS

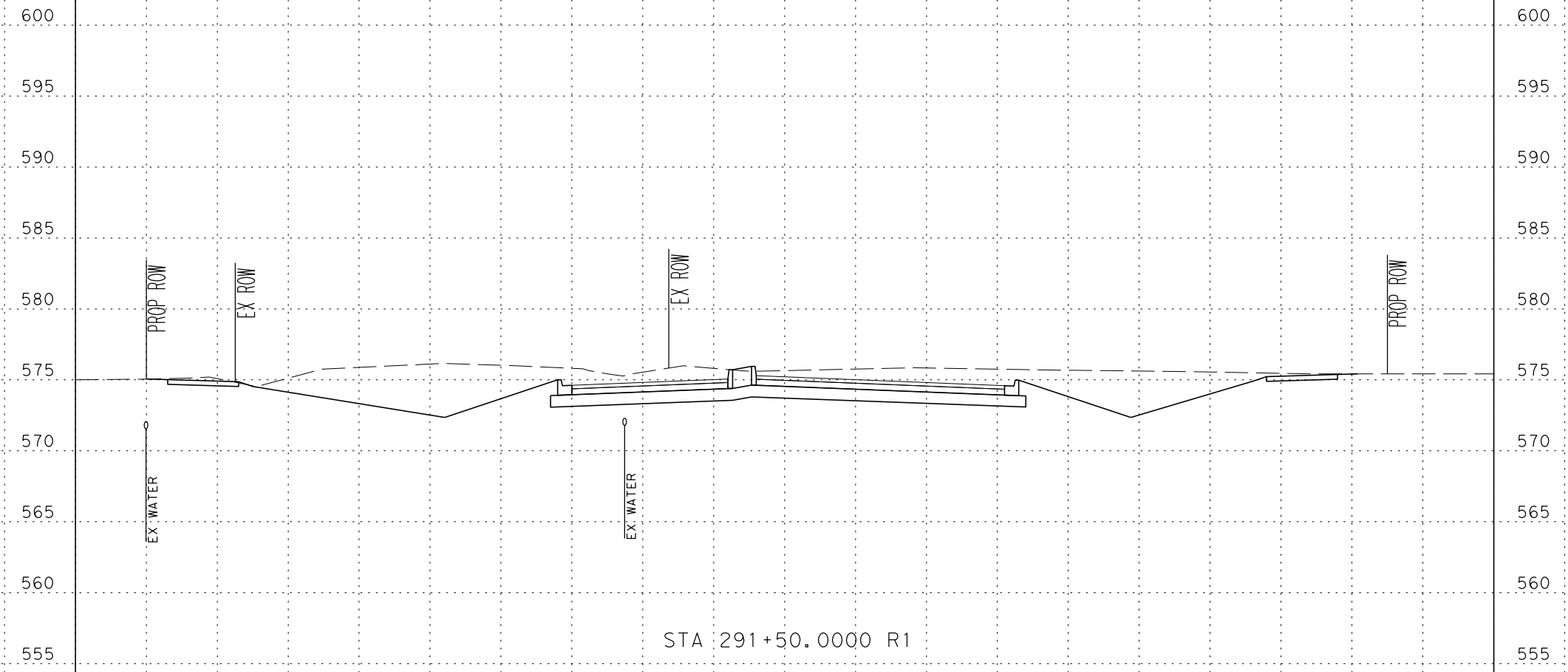
STA 291+00.0000 R1 TO STA 291+00.0000 R1

CHK DGN:	FED. RD. DIV. NO.:	STATE:	FEDERAL AID PROJECT NO.:			HIGHWAY NO.:
DWG:	DIST.:	COUNTY:	CONT. NO.:	SECT. NO.:	JOB NO.:	SHEET NO.:
	6	TEXAS				CORDOVA
	SAT	GUADALUPE	0915	46	052	

Plotted on: 11/7/2023

Design File name: ... \GeoPak\1277500_XS_231017.dgn

-100 -90 -80 -70 -60 -50 -40 -30 -20 -10 0 10 20 30 40 50 60 70 80 90 100



SCALE: H: 1" = 20'
V: 1" = 10'



SAN ANTONIO | AUSTIN | HOUSTON | FORT WORTH | DALLAS
2000 NW LOOP 410 | SAN ANTONIO, TX 78213 | 210.375.9000
TEXAS ENGINEERING FIRM #470 | TEXAS SURVEYING FIRM #10028800



It's real.



Texas Department of Transportation
©2023

CROSS SECTIONS

STA 291+50.0000 R1 TO STA 291+50.0000 R1

CHK DGN:	FED. RD. DIV. NO.	STATE	FEDERAL AID PROJECT NO.			HIGHWAY NO.
DWG:	6	TEXAS				CORDOVA
CHK DGN:	DIST.	COUNTY	CONT. NO.	SECT. NO.	JOB NO.	SHEET NO.
DWG:	SAT	GUADALUPE	0915	46	052	

Plotted on: 11/7/2023

Design File name: ... \GeoPak\1277500_XS_231017.dgn

-100 -90 -80 -70 -60 -50 -40 -30 -20 -10 0 10 20 30 40 50 60 70 80 90 100



SCALE: H: 1" = 20'
V: 1" = 10'



SAN ANTONIO | AUSTIN | HOUSTON | FORT WORTH | DALLAS
2000 NW LOOP 410 | SAN ANTONIO, TX 78213 | 210.375.9000
TEXAS ENGINEERING FIRM #470 | TEXAS SURVEYING FIRM #10028800



It's real.



CROSS SECTIONS

STA 292+00.0000 R1 TO STA 292+00.0000 R1

DGN:	FED. RD. DIV. NO.:	STATE:	FEDERAL AID PROJECT NO.:			HIGHWAY NO.:
CHK DGN:	6	TEXAS				CORDOVA
DWG:	DIST.:	COUNTY:	CONT. NO.:	SECT. NO.:	JOB NO.:	SHEET NO.:
CHK DWG:	SAT	GUADALUPE	0915	46	052	

Plotted on: 11/7/2023

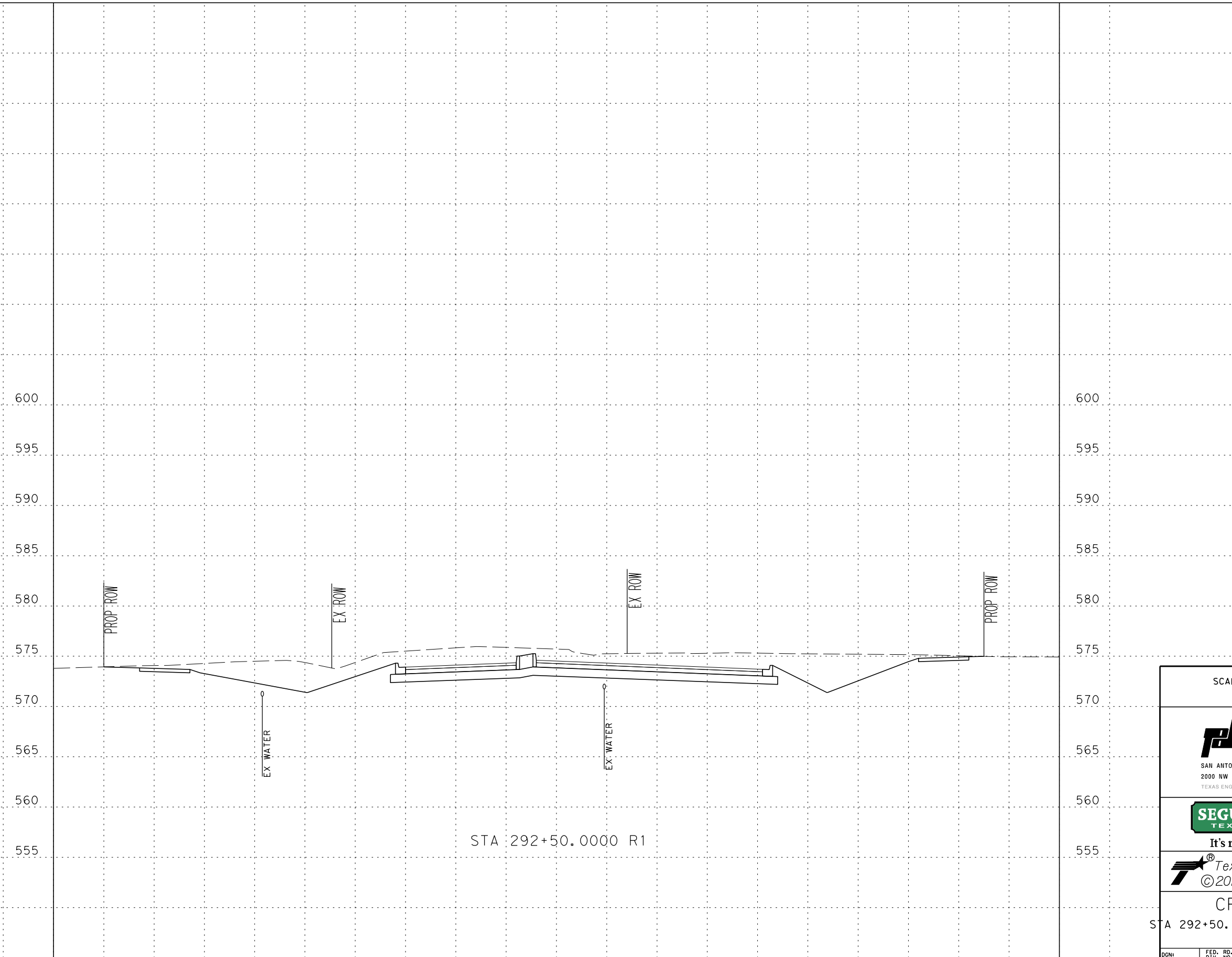
Design File name: ... \GeoPak\1277500_XS_231017.dgn

-100 -90 -80 -70 -60 -50 -40 -30 -20 -10 0 10 20 30 40 50 60 70 80 90 100

600
595
590
585
580
575
570
565
560
555

600
595
590
585
580
575
570
565
560
555

-100 -90 -80 -70 -60 -50 -40 -30 -20 -10 0 10 20 30 40 50 60 70 80 90 100



STA 292+50.0000 R1

SCALE: H: 1" = 20'
V: 1" = 10'



SAN ANTONIO | AUSTIN | HOUSTON | FORT WORTH | DALLAS
2000 NW LOOP 410 | SAN ANTONIO, TX 78213 | 210.375.9000
TEXAS ENGINEERING FIRM #470 | TEXAS SURVEYING FIRM #10028800



It's real.



Texas Department of Transportation
©2023

CROSS SECTIONS

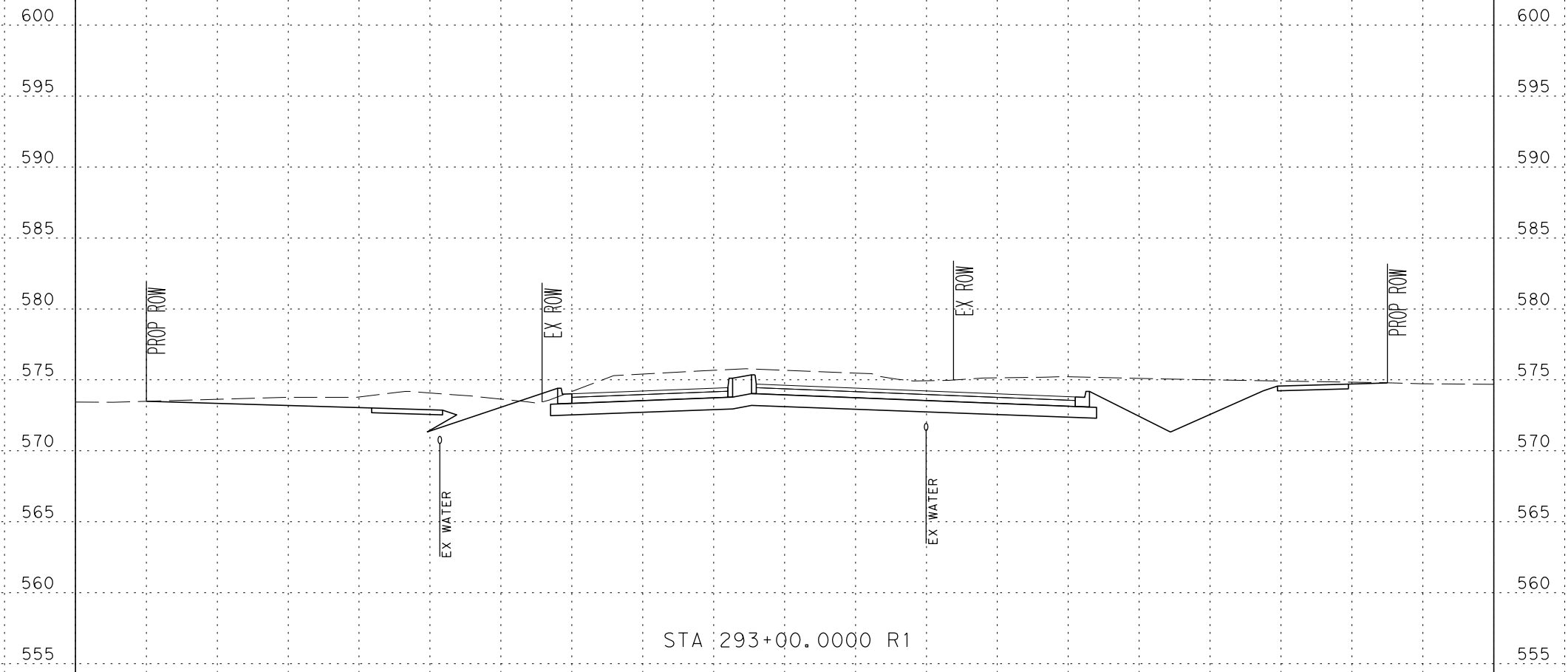
STA 292+50.0000 R1 TO STA 292+50.0000 R1

CHK DGN:	FED. RD. DIV. NO.	STATE	FEDERAL AID PROJECT NO.			HIGHWAY NO.
DWG:	6	TEXAS				CORDOVA
CHK DGN:	DIST.	COUNTY	CONT. NO.	SECT. NO.	JOB NO.	SHEET NO.
DWG:	SAT	GUADALUPE	0915	46	052	

Plotted on: 11/7/2023

Design File name: ... \GeoPak\1277500_XS_231017.dgn

-100 -90 -80 -70 -60 -50 -40 -30 -20 -10 0 10 20 30 40 50 60 70 80 90 100



STA 293+00.0000 R1

SCALE: H: 1" = 20'
V: 1" = 10'



SAN ANTONIO | AUSTIN | HOUSTON | FORT WORTH | DALLAS
2000 NW LOOP 410 | SAN ANTONIO, TX 78213 | 210.375.9000
TEXAS ENGINEERING FIRM #470 | TEXAS SURVEYING FIRM #10028800



It's real.



CROSS SECTIONS

STA 293+00.0000 R1 TO STA 293+00.0000 R1

CHK DGN:	FED. RD. DIV. NO.	STATE	FEDERAL AID PROJECT NO.			HIGHWAY NO.
DWG:	6	TEXAS				CORDOVA
CHK DWG:	DIST.	COUNTY	CONT. NO.	SECT. NO.	JOB NO.	SHEET NO.
	SAT	GUADALUPE	0915	46	052	

Plotted on: 11/7/2023

Design File name: ... \GeoPak\1277500_XS_231017.dgn

-100 -90 -80 -70 -60 -50 -40 -30 -20 -10 0 10 20 30 40 50 60 70 80 90 100

600
595
590
585
580
575
570
565
560
555

600
595
590
585
580
575
570
565
560
555

PROP ROW

EX ROW

EX ROW

PROP ROW

EX WATER

EX WATER

STA 293+50.0000 R1

-100 -90 -80 -70 -60 -50 -40 -30 -20 -10 0 10 20 30 40 50 60 70 80 90 100

SCALE: H: 1" = 20'
V: 1" = 10'



SAN ANTONIO | AUSTIN | HOUSTON | FORT WORTH | DALLAS
2000 NW LOOP 410 | SAN ANTONIO, TX 78213 | 210.375.9000
TEXAS ENGINEERING FIRM #470 | TEXAS SURVEYING FIRM #10028800



It's real.



CROSS SECTIONS

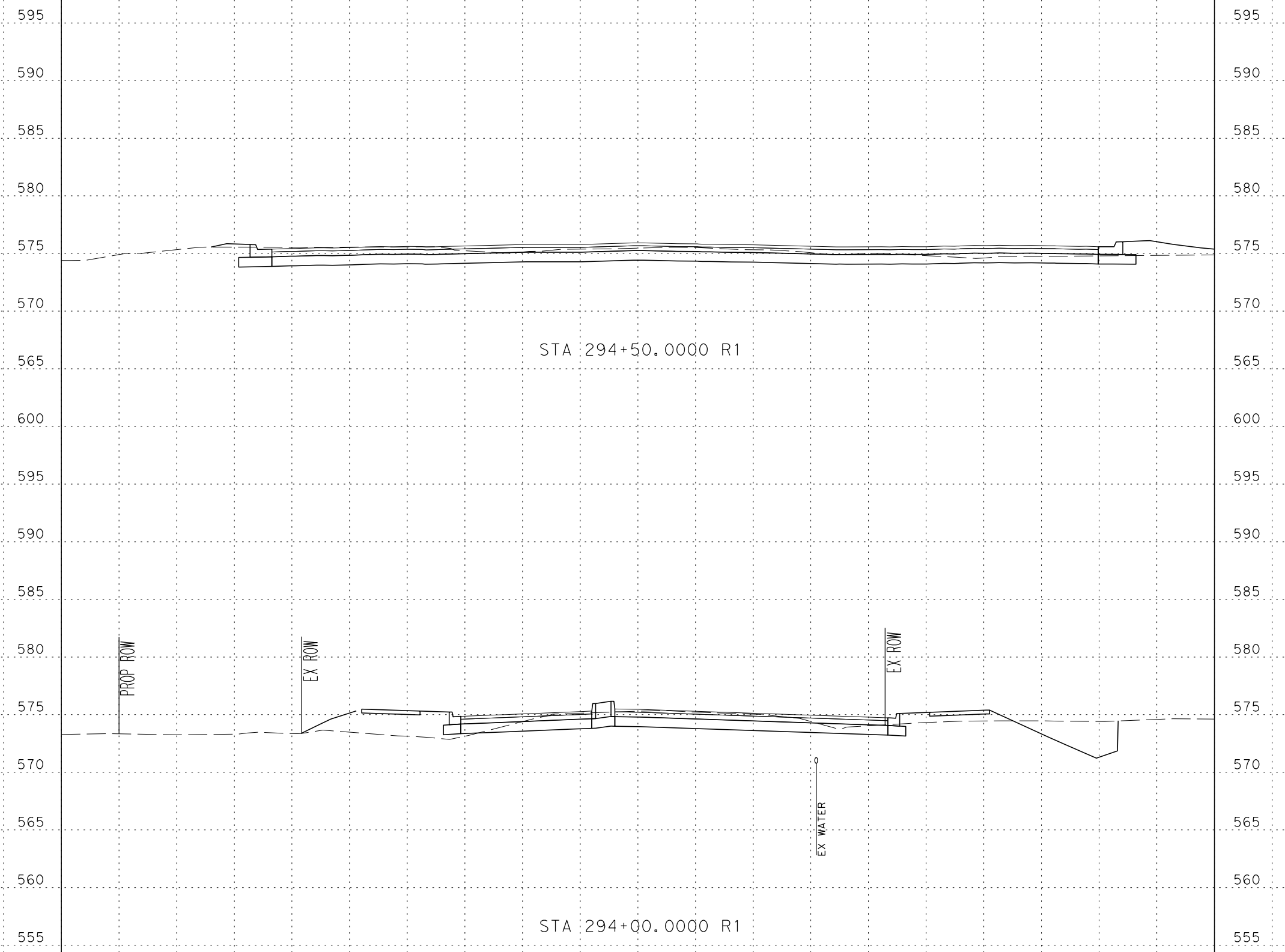
STA 293+50.0000 R1 TO STA 293+50.0000 R1

CHK DGN:	FED. RD. DIV. NO.	STATE	FEDERAL AID PROJECT NO.			HIGHWAY NO.
DWG:	6	TEXAS				CORDOVA
CHK DWG:	DIST.	COUNTY	CONT. NO.	SECT. NO.	JOB NO.	SHEET NO.
	SAT	GUADALUPE	0915	46	052	

Plotted on: 11/7/2023

Design File name: ... \GeoPak\1277500_XS_231017.dgn

-100 -90 -80 -70 -60 -50 -40 -30 -20 -10 0 10 20 30 40 50 60 70 80 90 100



SCALE: H: 1" = 20'
V: 1" = 10'



SAN ANTONIO | AUSTIN | HOUSTON | FORT WORTH | DALLAS
2000 NW LOOP 410 | SAN ANTONIO, TX 78213 | 210.375.9000
TEXAS ENGINEERING FIRM #470 | TEXAS SURVEYING FIRM #10028800



It's real.



CROSS SECTIONS

STA 294+00.0000 R1 TO STA 294+50.0000 R1

CHK DGN:	FED. RD. DIV. NO.	STATE	FEDERAL AID PROJECT NO.			HIGHWAY NO.
DWG:	6	TEXAS				CORDOVA
CHK DWG:	DIST.	COUNTY	CONT. NO.	SECT. NO.	JOB NO.	SHEET NO.
	SAT	GUADALUPE	0915	46	052	