


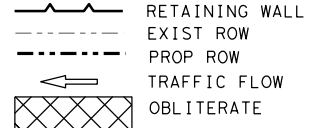
Plotted on: 11/16/2023

Design File name: P:\127\75\00\Design\Civil\Utility\1277500_Ufil_SH46_01.dgn



MATCH LINE STA 165+00

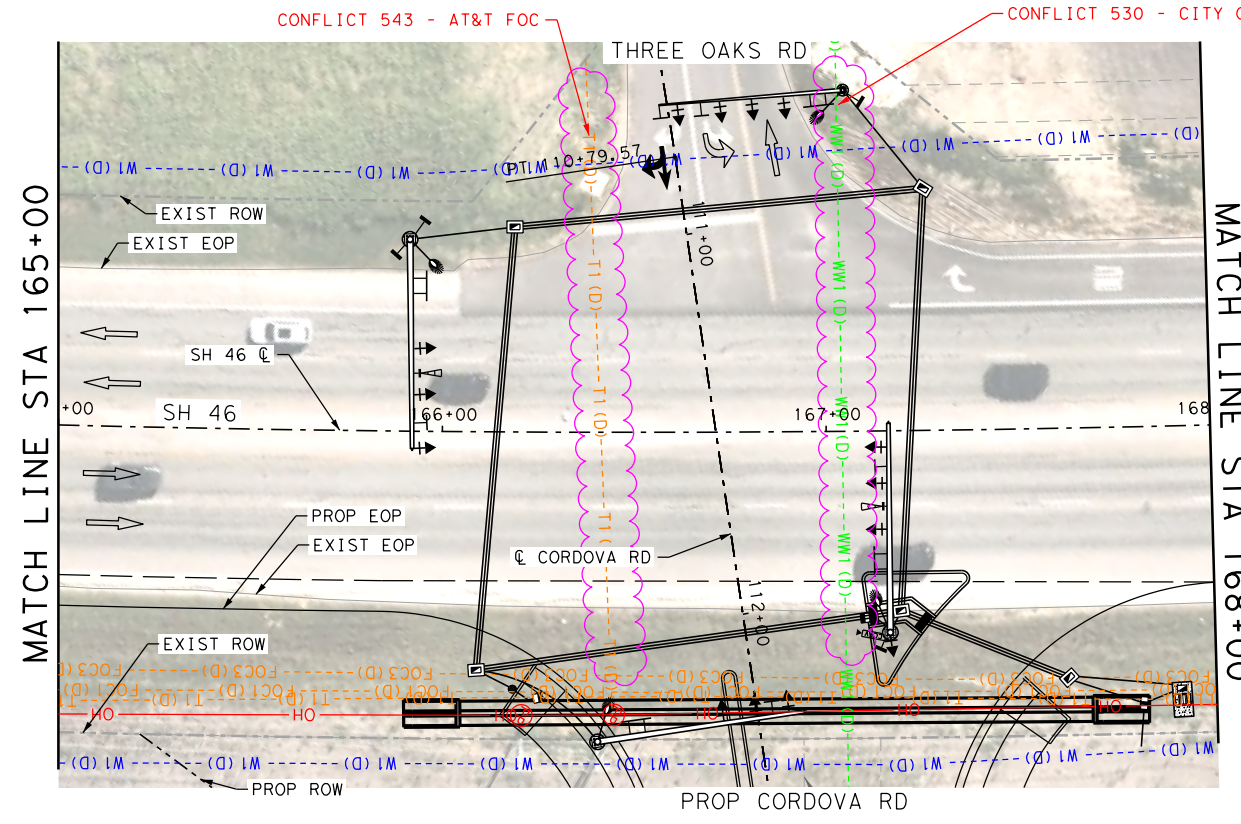
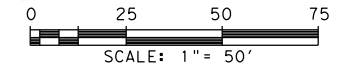
LEGEND



- COMMUNICATIONS**
- AT&T (TELE) --- T1 ---
 - AT&T (FO/DUCT) --- FOC1 ---
 - SPECTRUM (FO/DUCT) --- FOC3 ---
 - ZAYO (FO/DUCT) --- FOC4 ---
 - GVEC (FO/DUCT) --- FOC5 (D) ---
 - LUMEN (FO/DUCT) --- FOC6 (D) ---
 - SPECTRUM (CABLE) --- CTV1 ---
- ELECTRIC / POWER**
- AT&T --- E1 ---
 - GVEC --- E2 ---
 - TXDOT --- E3 ---
- GAS / PETROLEUM**
- EXXON MOBIL --- PL1 ---
 - CENTERPOINT --- G2 ---
 - CPS ENERGY --- PL3 ---
- SANITARY SEWER**
- CITY OF SEGUIN --- WW1 ---
 - PROP MAVERICK MEADOW --- WW2 ---
 - PROP SWENSON --- WW3 ---
- POTABLE WATER**
- SPRINGS HILL WSC --- W1 ---
- OVERHEAD UTILITY**
- GVEC --- OH1 ---
 - SPECTRUM --- OH2 ---
 - AT&T --- OH3 ---
 - ZAYO --- OH4 ---
 - LCRA --- OH5 ---
- OTHER**
- UTILITY IN CONFLICT --- CONFLICT ID XX
 - UTILITY CONFLICT RESOLVED --- CONFLICT ID XX
 - CONFLICT AREA --- [Pink wavy line symbol]

NOTES

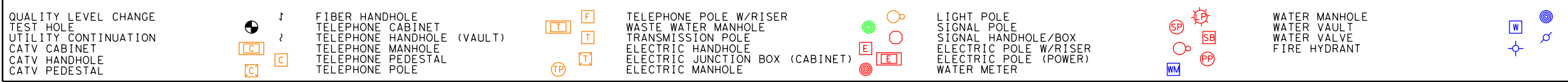
1. ALL EXISTING FEATURES ARE SHOWN SCREENED BLACK. i.e. FADED.
2. ALL UTILITIES SHOWN ARE APPROXIMATE. CONTRACTOR TO USE SUE DATA SHEETS AND VERIFY DEPTHS AND LOCATION PRIOR TO START OF CONSTRUCTION.
3. UTILITY LINSTYLES THAT INDICATED "D" ARE BASE ON SUE LEVEL D INFORMATION. UTILITY LINSTYLES THAT INDICATE "C" ARE BASED ON SUE LEVEL C INFORMATION. SUE LEVEL B LINSTYLES HAVE NO DESIGNATION.



MATCH LINE STA 168+00

*SEE PAGE 4 OF 27 FOR PROPOSED CORDOVA RD UTILITY CONFLICTS

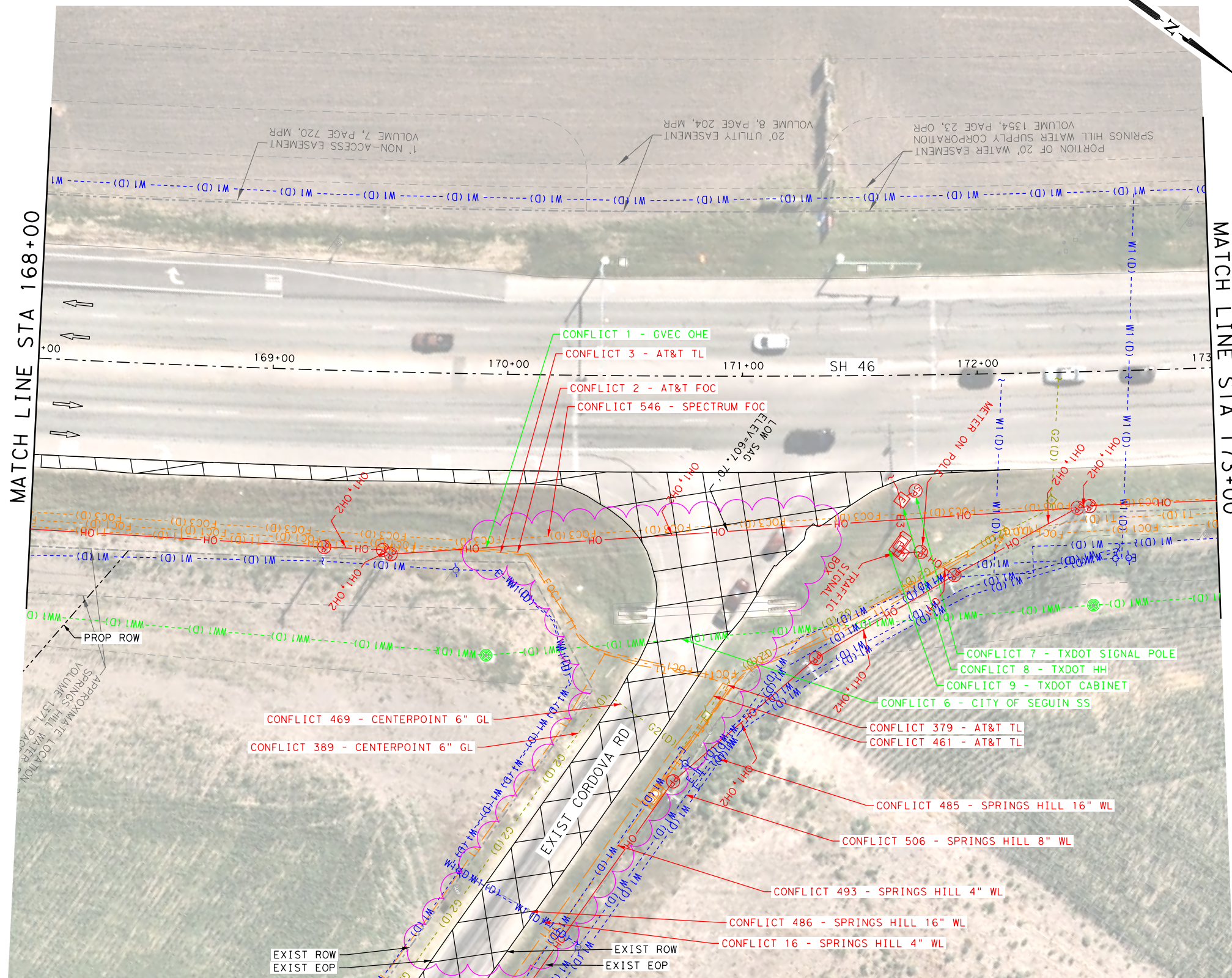
LEGEND OF UTILITY TYPES



REV. NO.	DATE	DESCRIPTION	BY
<p>PAPE-DAWSON ENGINEERS</p> <p>SAN ANTONIO AUSTIN HOUSTON FORT WORTH DALLAS 2000 NW LOOP 410 SAN ANTONIO, TX 78213 210.375.9000 TEXAS ENGINEERING FIRM #470 TEXAS SURVEYING FIRM #10028800</p>			
<p>SEGUIN TEXAS</p> <p>It's real.</p>			
<p>Texas Department of Transportation ©2023</p>			
SH 46			
UTILITY LAYOUT			
BEGIN PROJECT TO STA 168+00			
SHEET 1 OF 27			
DGN:	FED. RD. DIV. NO.:	STATE:	FEDERAL AID PROJECT NO.:
CHK DGN:	6	TEXAS	
DWG:	DIST.:	COUNTY:	CONT. NO. SECT. NO. JOB NO. SHEET NO.
CHK DWG:	SAT	GUADALUPE	0915 46 052

Plotted on: 11/16/2023

Design File name: P:\127\75\00\Design\Civil\Utility\1277500_Ufil_SH46_02.dgn



SEE PAGE 5 OF 27

LEGEND OF UTILITY TYPES

QUALITY LEVEL CHANGE
TEST HOLE
UTILITY CONTINUATION
CATV CABINET
CATV HANDHOLE
CATV PEDESTAL

FIBER HANDHOLE
TELEPHONE CABINET
TELEPHONE HANDHOLE (VAULT)
TELEPHONE MANHOLE
TELEPHONE PEDESTAL
TELEPHONE POLE

TELEPHONE POLE W/RISER
WASTE WATER MANHOLE
TRANSMISSION POLE
ELECTRIC HANDHOLE
ELECTRIC JUNCTION BOX (CABINET)
ELECTRIC MANHOLE

LIGHT POLE
SIGNAL POLE
SIGNAL HANDHOLE/BOX
ELECTRIC POLE W/RISER
ELECTRIC POLE (POWER)
WATER METER

WATER MANHOLE
WATER VAULT
WATER VALVE
FIRE HYDRANT

LEGEND

RETAINING WALL
EXIST ROW
PROP ROW
TRAFFIC FLOW
OBLITERATE

COMMUNICATIONS

AT&T (TELE) T1
AT&T (FO/DUCT) FOC1
SPECTRUM (FO/DUCT) FOC3
ZAYO (FO/DUCT) FOC4
GVEC (FO/DUCT) FOC5 (D)
LUMEN (FO/DUCT) FOC6 (D)
SPECTRUM (CABLE) CTV1

ELECTRIC / POWER

AT&T E1
GVEC E2
TXDOT E3

GAS / PETROLEUM

EXXON MOBIL PL1
CENTERPOINT G2
CPS ENERGY PL3

SANITARY SEWER

CITY OF SEGUIN WW1
PROP MAVERICK MEADOW WW2
PROP SWENSON WW3

POTABLE WATER

SPRINGS HILL WSC W1

OVERHEAD UTILITY

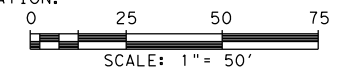
GVEC OH1
SPECTRUM OH2
AT&T OH3
ZAYO OH4
LCRA OH5

OTHER

UTILITY IN CONFLICT CONFLICT ID XX
UTILITY CONFLICT RESOLVED CONFLICT ID XX
CONFLICT AREA

NOTES

- ALL EXISTING FEATURES ARE SHOWN SCREENED BLACK, i.e. FADED.
- ALL UTILITIES SHOWN ARE APPROXIMATE. CONTRACTOR TO USE SUE DATA SHEETS AND VERIFY DEPTHS AND LOCATION PRIOR TO START OF CONSTRUCTION.
- UTILITY LINESYLES THAT INDICATED "D" ARE BASE ON SUE LEVEL D INFORMATION. UTILITY LINESYLES THAT INDICATE "C" ARE BASED ON SUE LEVEL C INFORMATION. SUE LEVEL B LINESYLES HAVE NO DESIGNATION.



REV. NO.	DATE	DESCRIPTION	BY



SAN ANTONIO | AUSTIN | HOUSTON | FORT WORTH | DALLAS
2000 NW LOOP 410 | SAN ANTONIO, TX 78213 | 210.375.9000
TEXAS ENGINEERING FIRM #470 | TEXAS SURVEYING FIRM #10028800



It's real.



SH 46

UTILITY LAYOUT


STA 168+00 TO STA 173+00

SHEET 2 OF 27

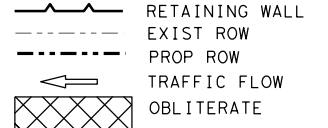
DWG:	FED. RD. DIV. NO.:	STATE:	FEDERAL AID PROJECT NO.:	HIGHWAY NO.:		
CHK DGN:	6	TEXAS		CORDOVA		
DWG:	DIST.:	COUNTY:	CONT. NO.:	SECT. NO.:	JOB NO.:	SHEET NO.:
CHK DWG:	SAT	GUADALUPE	0915	46	052	

Plotted on: 11/16/2023

Design File name: P:\127\75\00\Design\Civil\Utility\1277500_Uti_1_SH46_03.dgn



LEGEND



COMMUNICATIONS

AT&T (TELE) --- T1 ---
 AT&T (FO/DUCT) --- FOC1 ---
 SPECTRUM (FO/DUCT) --- FOC3 ---
 ZAYO (FO/DUCT) --- FOC4 ---
 GVEC (FO/DUCT) --- FOC5 (D) ---
 LUMEN (FO/DUCT) --- FOC6 (D) ---
 SPECTRUM (CABLE) --- CTV1 ---

ELECTRIC / POWER

AT&T --- E1 ---
 GVEC --- E2 ---
 TXDOT --- E3 ---

GAS / PETROLEUM

EXXON MOBIL --- PL1 ---
 CENTERPOINT --- G2 ---
 CPS ENERGY --- PL3 ---

SANITARY SEWER

CITY OF SEGUIN --- WW1 ---
 PROP MAVERICK MEADOW --- WW2 ---
 PROP SWENSON --- WW3 ---

POTABLE WATER

SPRINGS HILL WSC --- W1 ---

OVERHEAD UTILITY

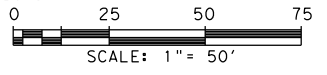
GVEC --- OH1 ---
 SPECTRUM --- OH2 ---
 AT&T --- OH3 ---
 ZAYO --- OH4 ---
 LCRA --- OH5 ---

OTHER

UTILITY IN CONFLICT --- CONFLICT ID XX ---
 UTILITY IN CONFLICT RESOLVED --- CONFLICT ID XX ---
 CONFLICT AREA --- [Symbol] ---

NOTES

1. ALL EXISTING FEATURES ARE SHOWN SCREENED BLACK. I.E. FADED.
2. ALL UTILITIES SHOWN ARE APPROXIMATE. CONTRACTOR TO USE SUE DATA SHEETS AND VERIFY DEPTHS AND LOCATION PRIOR TO START OF CONSTRUCTION.
3. UTILITY LINSTYLES THAT INDICATED "D" ARE BASE ON SUE LEVEL D INFORMATION. UTILITY LINSTYLES THAT INDICATE "C" ARE BASED ON SUE LEVEL C INFORMATION. SUE LEVEL B LINSTYLES HAVE NO DESIGNATION.



REV. NO.	DATE	DESCRIPTION	BY



SAN ANTONIO | AUSTIN | HOUSTON | FORT WORTH | DALLAS
 2000 NW LOOP 410 | SAN ANTONIO, TX 78213 | 210.375.9000
 TEXAS ENGINEERING FIRM #470 | TEXAS SURVEYING FIRM #10028800



It's real.



SH 46
UTILITY LAYOUT
 STA 173+00 TO END PROJECT

SHEET 3 OF 27

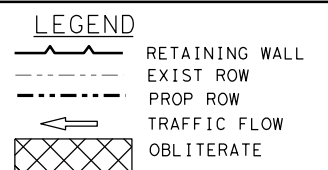
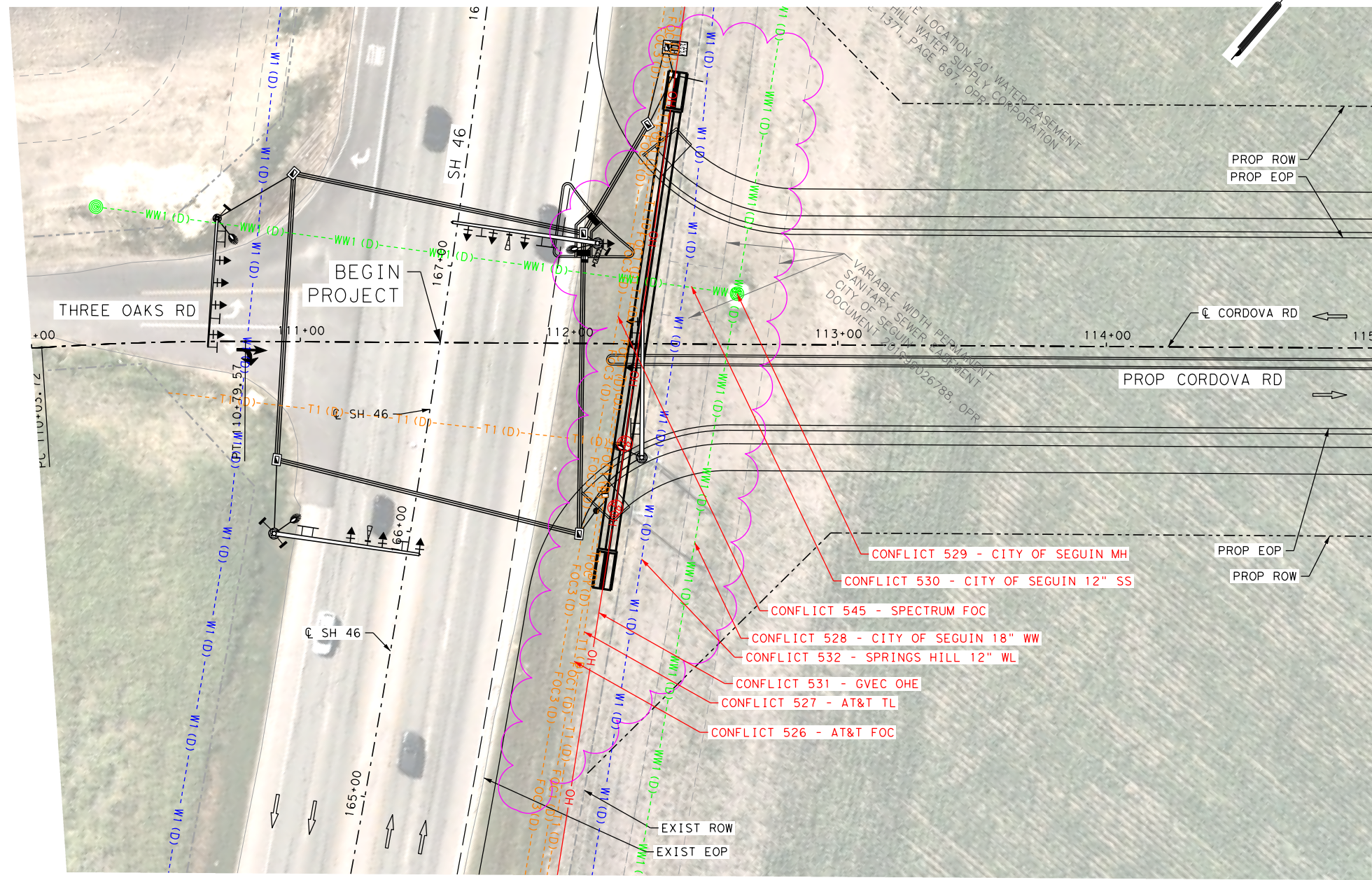
LEGEND OF UTILITY TYPES

<p>QUALITY LEVEL CHANGE</p> <p>TEST HOLE</p> <p>UTILITY CONTINUATION</p> <p>CATV CABINET</p> <p>CATV HANDHOLE</p> <p>CATV PEDESTAL</p>	<p>[Symbol]</p> <p>[Symbol]</p> <p>[Symbol]</p> <p>[Symbol]</p> <p>[Symbol]</p> <p>[Symbol]</p>	<p>FIBER HANDHOLE</p> <p>TELEPHONE CABINET</p> <p>TELEPHONE HANDHOLE (VAULT)</p> <p>TELEPHONE MANHOLE</p> <p>TELEPHONE PEDESTAL</p> <p>TELEPHONE POLE</p>	<p>[Symbol]</p> <p>[Symbol]</p> <p>[Symbol]</p> <p>[Symbol]</p> <p>[Symbol]</p> <p>[Symbol]</p>	<p>TELEPHONE POLE W/RISER</p> <p>WASTE WATER MANHOLE</p> <p>TRANSMISSION POLE</p> <p>ELECTRIC HANDHOLE</p> <p>ELECTRIC JUNCTION BOX (CABINET)</p> <p>ELECTRIC MANHOLE</p>	<p>[Symbol]</p> <p>[Symbol]</p> <p>[Symbol]</p> <p>[Symbol]</p> <p>[Symbol]</p> <p>[Symbol]</p>	<p>LIGHT POLE</p> <p>SIGNAL POLE</p> <p>SIGNAL HANDHOLE/BOX</p> <p>ELECTRIC POLE W/RISER</p> <p>ELECTRIC POLE (POWER)</p> <p>WATER METER</p>	<p>[Symbol]</p> <p>[Symbol]</p> <p>[Symbol]</p> <p>[Symbol]</p> <p>[Symbol]</p>	<p>WATER MANHOLE</p> <p>WATER VAULT</p> <p>WATER VALVE</p> <p>FIRE HYDRANT</p>	<p>[Symbol]</p> <p>[Symbol]</p> <p>[Symbol]</p>
--	---	---	---	---	---	--	---	--	---

CHK DGN:	FED. RD. DIV. NO.:	STATE:	FEDERAL AID PROJECT NO.:	HIGHWAY NO.:		
	6	TEXAS		CORDOVA		
CHK DGN:	DIST.:	COUNTY:	CONT. NO.:	SECT. NO.:	JOB NO.:	SHEET NO.:
	SAT	GUADALUPE	0915	46	052	

Plotted on: 11/16/2023

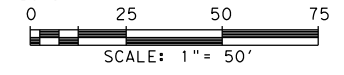
Design File name: P:\127\75\00\Design\Civil\Utility\1277500_Ut1_01.dgn



- COMMUNICATIONS**
- AT&T (TELE) --- T1 ---
 - AT&T (FO/DUCT) --- FOC1 ---
 - SPECTRUM (FO/DUCT) --- FOC3 ---
 - ZAYO (FO/DUCT) --- FOC4 ---
 - GVEC (FO/DUCT) --- FOC5 (D) ---
 - LUMEN (FO/DUCT) --- FOC6 (D) ---
 - SPECTRUM (CABLE) --- CTV1 ---
- ELECTRIC / POWER**
- AT&T --- E1 ---
 - GVEC --- E2 ---
 - TXDOT --- E3 ---
- GAS / PETROLEUM**
- EXXON MOBIL --- PL1 ---
 - CENTERPOINT --- G2 ---
 - CPS ENERGY --- PL3 ---
- SANITARY SEWER**
- CITY OF SEGUIN --- WW1 ---
 - PROP MAVERICK MEADOW --- WW2 ---
 - PROP SWENSON --- WW3 ---
- POTABLE WATER**
- SPRINGS HILL WSC --- W1 ---
- OVERHEAD UTILITY**
- GVEC --- OH1 ---
 - SPECTRUM --- OH2 ---
 - AT&T --- OH3 ---
 - ZAYO --- OH4 ---
 - LCRA --- OH5 ---
- OTHER**
- UTILITY IN CONFLICT --- CONFLICT ID XX ---
 - UTILITY CONFLICT RESOLVED --- CONFLICT ID XX ---
 - CONFLICT AREA --- [Symbol] ---

NOTES

1. ALL EXISTING FEATURES ARE SHOWN SCREENED BLACK, i.e. FADED.
2. ALL UTILITIES SHOWN ARE APPROXIMATE. CONTRACTOR TO USE SUE DATA SHEETS AND VERIFY DEPTHS AND LOCATION PRIOR TO START OF CONSTRUCTION.
3. UTILITY LINSTYLES THAT INDICATED "D" ARE BASE ON SUE LEVEL D INFORMATION. UTILITY LINSTYLES THAT INDICATE "C" ARE BASED ON SUE LEVEL C INFORMATION. SUE LEVEL B LINSTYLES HAVE NO DESIGNATION.



REV. NO.	DATE	DESCRIPTION	BY

PAPE-DAWSON ENGINEERS

SAN ANTONIO | AUSTIN | HOUSTON | FORT WORTH | DALLAS
 2000 NW LOOP 410 | SAN ANTONIO, TX 78213 | 210.375.9000
 TEXAS ENGINEERING FIRM #470 | TEXAS SURVEYING FIRM #10028800

SEGUIN TEXAS

It's real.

THE STATE OF TEXAS
 GUADALUPE COUNTY

Texas Department of Transportation
 © 2023

CORDOVA RD
UTILITY LAYOUT

BEGIN PROJECT TO STA 115+00

SHEET 4 OF 27

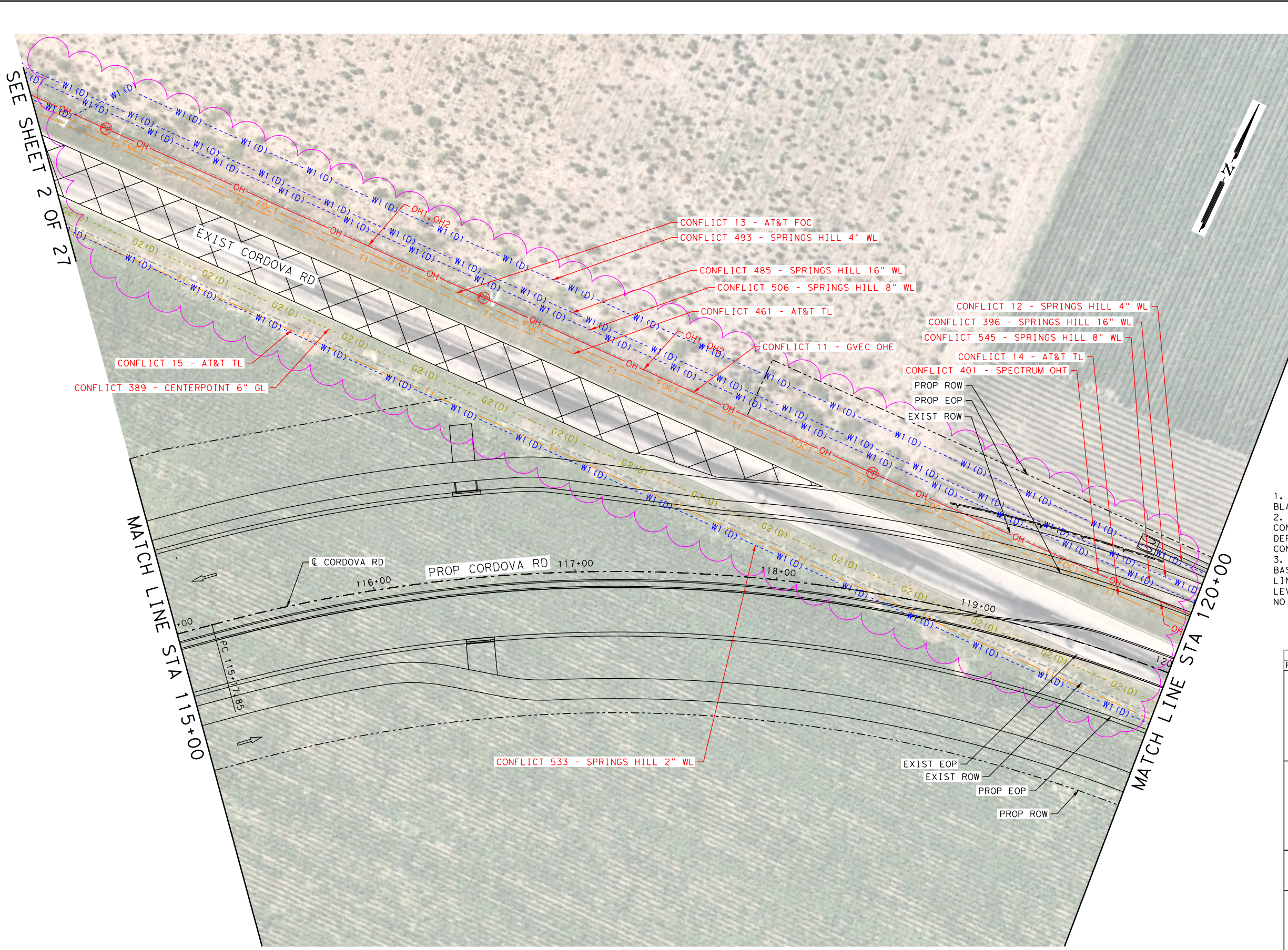
LEGEND OF UTILITY TYPES

<ul style="list-style-type: none"> QUALITY LEVEL CHANGE TEST HOLE UTILITY CONTINUATION CATV CABINET CATV HANDHOLE CATV PEDESTAL 	<ul style="list-style-type: none"> [Symbol] FIBER HANDHOLE [Symbol] TELEPHONE CABINET [Symbol] TELEPHONE HANDHOLE (VAULT) [Symbol] TELEPHONE MANHOLE [Symbol] TELEPHONE PEDESTAL [Symbol] TELEPHONE POLE 	<ul style="list-style-type: none"> [Symbol] TELEPHONE POLE W/ RISER [Symbol] WASTE WATER MANHOLE [Symbol] TRANSMISSION POLE [Symbol] ELECTRIC HANDHOLE [Symbol] ELECTRIC JUNCTION BOX (CABINET) [Symbol] ELECTRIC MANHOLE 	<ul style="list-style-type: none"> [Symbol] LIGHT POLE [Symbol] SIGNAL POLE [Symbol] SIGNAL HANDHOLE/BOX [Symbol] ELECTRIC POLE W/ RISER [Symbol] ELECTRIC POLE (POWER) [Symbol] WATER METER 	<ul style="list-style-type: none"> [Symbol] WATER MANHOLE [Symbol] WATER VAULT [Symbol] WATER VALVE [Symbol] FIRE HYDRANT
---	--	---	--	---

CHK	FED. RD. DIV. NO.	STATE	FEDERAL AID PROJECT NO.	HIGHWAY NO.		
DGN:	6	TEXAS		CORDOVA		
CHK	DIST.	COUNTY	CONT. NO.	SECT. NO.	JOB NO.	SHEET NO.
DWG:	SAT	GUADALUPE	0915	46	052	

Plotted on: 12/7/2023

Design File name: P:\127\75\00\Design\Civil\Utility\1277500_Ufil_02.dgn



LEGEND

- RETAINING WALL
- EXIST ROW
- PROP ROW
- TRAFFIC FLOW
- OBLITERATE

COMMUNICATIONS

- AT&T (TELE) T1
- AT&T (FO/DUCT) FOC1
- SPECTRUM (FO/DUCT) FOC3
- ZAYO (FO/DUCT) FOC4
- GVEC (FO/DUCT) FOC5 (D)
- LUMEN (FO/DUCT) FOC6 (D)
- SPECTRUM (CABLE) CTV1

ELECTRIC / POWER

- AT&T E1
- GVEC E2
- TXDOT E3

GAS / PETROLEUM

- EXXON MOBIL PL1
- CENTERPOINT G2
- CPS ENERGY PL3

SANITARY SEWER

- CITY OF SEGUIN WW1
- PROP MAVERICK MEADOW WW2
- PROP SWENSON WW3

POTABLE WATER

- SPRINGS HILL WSC W1

OVERHEAD UTILITY

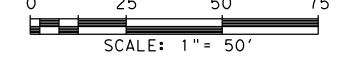
- GVEC OH1
- SPECTRUM OH2
- AT&T OH3
- ZAYO OH4
- LCRA OH5

OTHER

- UTILITY IN CONFLICT CONFLICT ID XX
- UTILITY CONFLICT RESOLVED CONFLICT ID XX
- CONFLICT AREA

NOTES

- ALL EXISTING FEATURES ARE SHOWN SCREENED BLACK, i.e. FADED.
- ALL UTILITIES SHOWN ARE APPROXIMATE. CONTRACTOR TO USE SUE DATA SHEETS AND VERIFY DEPTHS AND LOCATION PRIOR TO START OF CONSTRUCTION.
- UTILITY LINSTYLES THAT INDICATED "D" ARE BASE ON SUE LEVEL D INFORMATION. UTILITY LINSTYLES THAT INDICATE "C" ARE BASED ON SUE LEVEL C INFORMATION. SUE LEVEL B LINSTYLES HAVE NO DESIGNATION.



REV. NO.	DATE	DESCRIPTION	BY

PAPE-DAWSON ENGINEERS

SAN ANTONIO | AUSTIN | HOUSTON | FORT WORTH | DALLAS
 2000 NW LOOP 410 | SAN ANTONIO, TX 78213 | 210.375.9000
 TEXAS ENGINEERING FIRM #470 | TEXAS SURVEYING FIRM #10028800

SEGUIN TEXAS

It's real.

THE STATE OF TEXAS
 GUADALUPE COUNTY

Texas Department of Transportation
 ©2023

CORDOVA RD

UTILITY LAYOUT

STA 115+00 TO STA 120+00

SHEET 5 OF 27

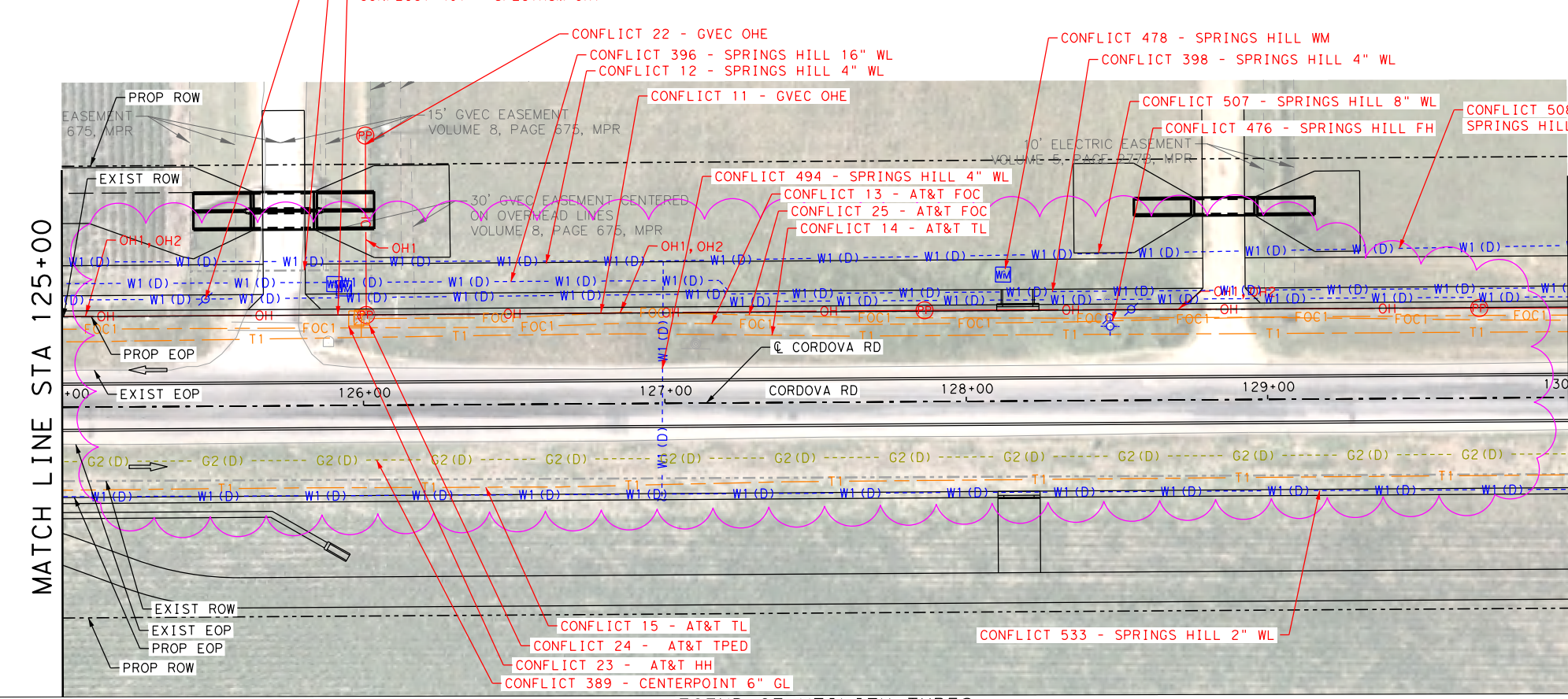
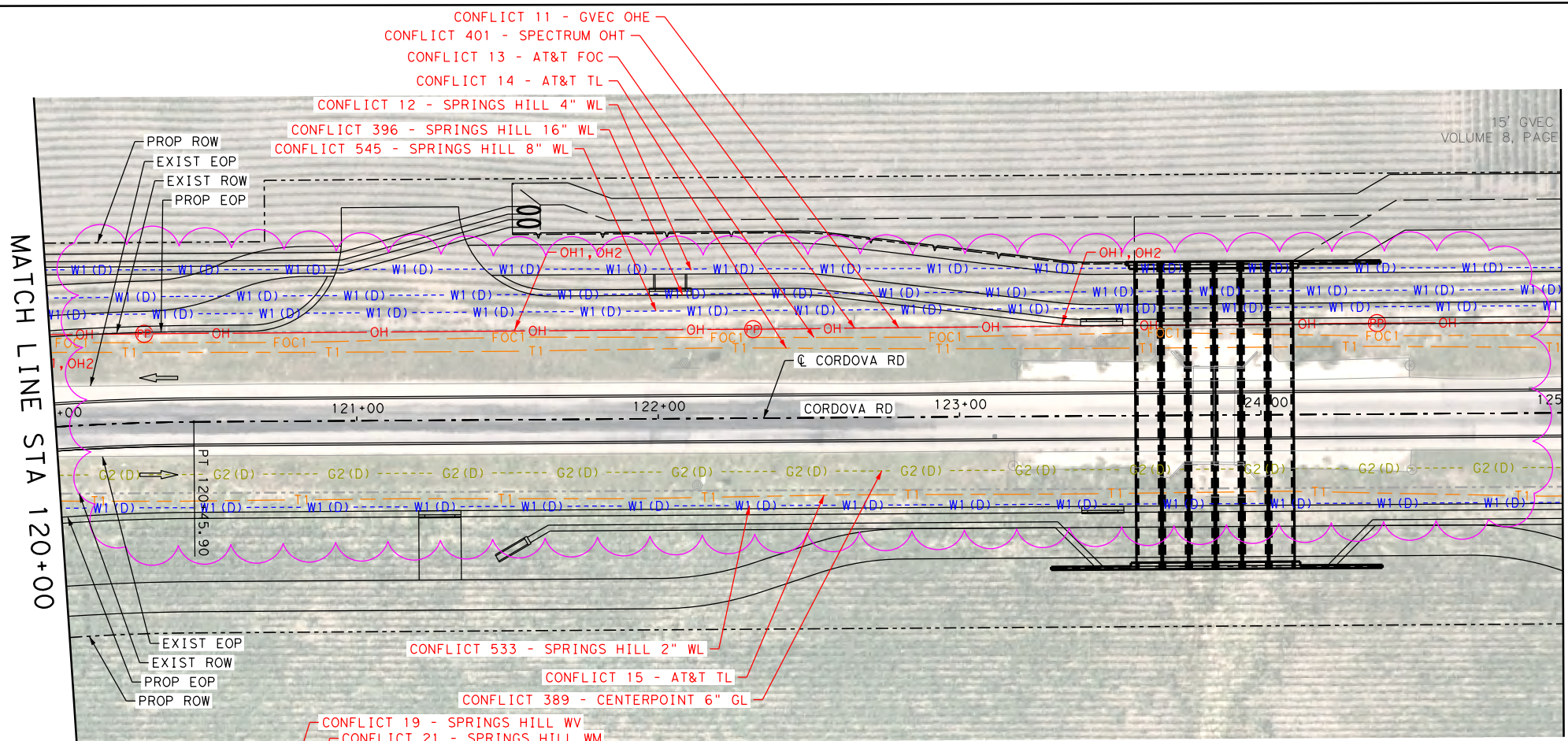
DWG:	FED. RD. DIV. NO.:	STATE:	FEDERAL AID PROJECT NO.:	HIGHWAY NO.:		
CHK DGN:	6	TEXAS		CORDOVA		
DWG:	DIST.:	COUNTY:	CONT. NO.:	SECT. NO.:	JOB NO.:	SHEET NO.:
CHK DWG:	SAT	GUADALUPE	0915	46	052	

LEGEND OF UTILITY TYPES

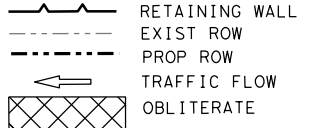
<ul style="list-style-type: none"> QUALITY LEVEL CHANGE TEST HOLE UTILITY CONTINUATION CATV CABINET CATV HANDHOLE CATV PEDESTAL 	<ul style="list-style-type: none"> FIBER HANDHOLE TELEPHONE CABINET TELEPHONE HANDHOLE (VAULT) TELEPHONE MANHOLE TELEPHONE PEDESTAL TELEPHONE POLE 	<ul style="list-style-type: none"> TELEPHONE POLE W/RISER WASTE WATER MANHOLE TRANSMISSION POLE ELECTRIC HANDHOLE ELECTRIC JUNCTION BOX (CABINET) ELECTRIC MANHOLE 	<ul style="list-style-type: none"> LIGHT POLE SIGNAL POLE SIGNAL HANDHOLE/BOX ELECTRIC POLE W/RISER ELECTRIC POLE (POWER) WATER METER 	<ul style="list-style-type: none"> WATER MANHOLE WATER VAULT WATER VALVE FIRE HYDRANT
---	--	--	---	---

Plotted on: 12/7/2023

Design File name: P:\127\75\00\Design\Civil\Utility\1277500_Uti_03.dgn



LEGEND



COMMUNICATIONS

- AT&T (TELE) --- T1 ---
- AT&T (FO/DUCT) --- FOC1 ---
- SPECTRUM (FO/DUCT) --- FOC3 ---
- ZAYO (FO/DUCT) --- FOC4 ---
- GVEC (FO/DUCT) --- FOC5 (D) ---
- LUMEN (FO/DUCT) --- FOC6 (D) ---
- SPECTRUM (CABLE) --- CTV1 ---

ELECTRIC / POWER

- AT&T --- E1 ---
- GVEC --- E2 ---
- TXDOT --- E3 ---

GAS / PETROLEUM

- EXXON MOBIL --- PL1 ---
- CENTERPOINT --- G2 ---
- CPS ENERGY --- PL3 ---

SANITARY SEWER

- CITY OF SEGUIN --- WW1 ---
- PROP MAVERICK MEADOW --- WW2 ---
- PROP SWENSON --- WW3 ---

POTABLE WATER

- SPRINGS HILL WSC --- W1 ---

OVERHEAD UTILITY

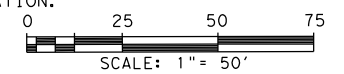
- GVEC --- OH1 ---
- SPECTRUM --- OH2 ---
- AT&T --- OH3 ---
- ZAYO --- OH4 ---
- LCRA --- OH5 ---

OTHER

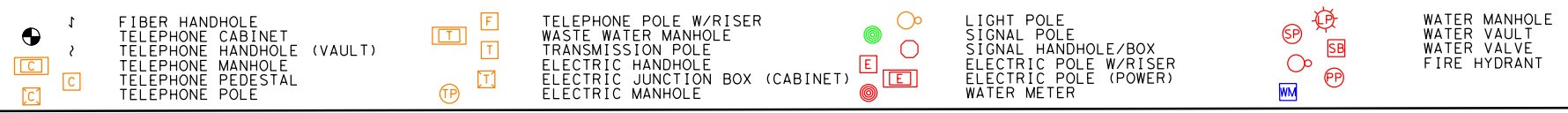
- UTILITY IN CONFLICT --- CONFLICT ID XX
- UTILITY CONFLICT RESOLVED --- CONFLICT ID XX
- CONFLICT AREA --- [Pink wavy line symbol]

NOTES

1. ALL EXISTING FEATURES ARE SHOWN SCREENED BLACK, i.e. FADED.
2. ALL UTILITIES SHOWN ARE APPROXIMATE. CONTRACTOR TO USE SUE DATA SHEETS AND VERIFY DEPTHS AND LOCATION PRIOR TO START OF CONSTRUCTION.
3. UTILITY LIFESTYLES THAT INDICATED "D" ARE BASE ON SUE LEVEL D INFORMATION. UTILITY LIFESTYLES THAT INDICATE "C" ARE BASED ON SUE LEVEL C INFORMATION. SUE LEVEL B LIFESTYLES HAVE NO DESIGNATION.



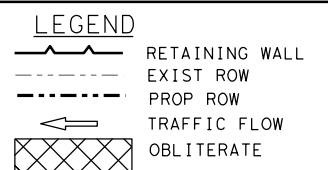
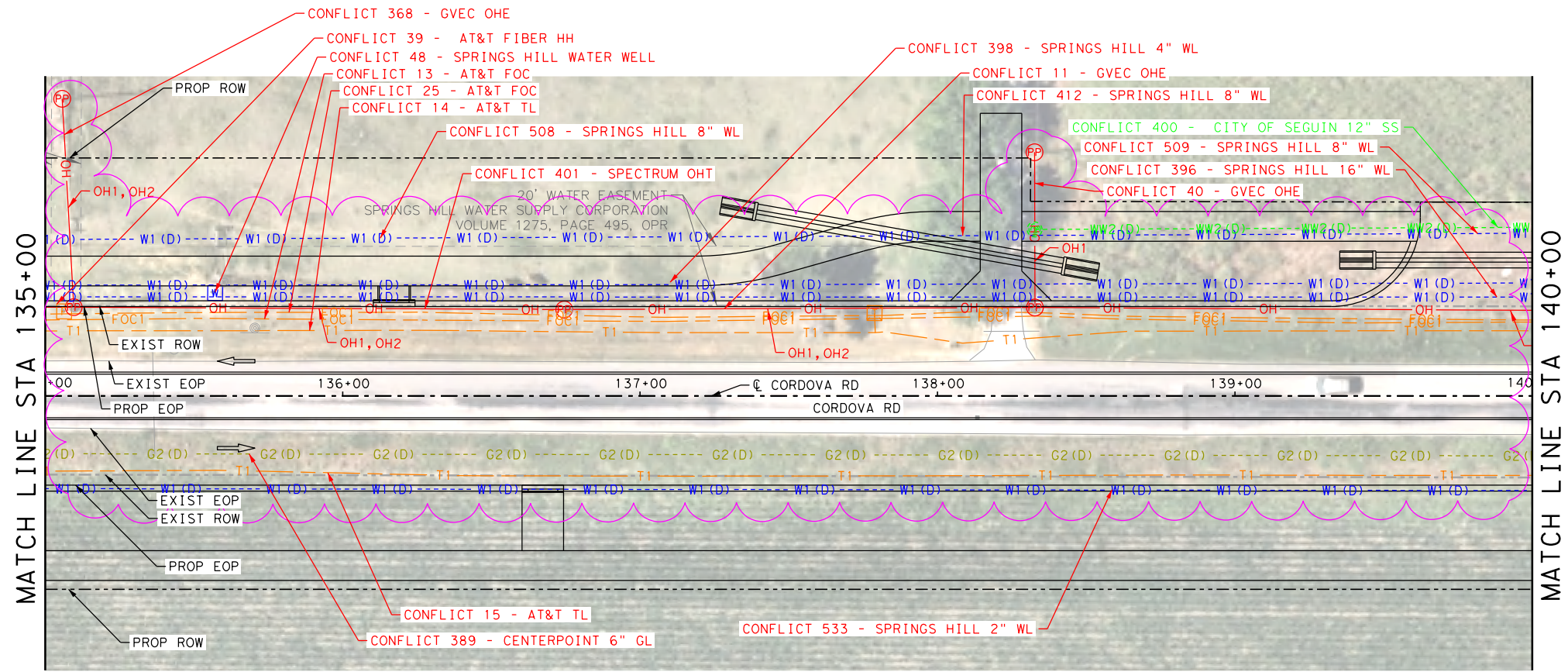
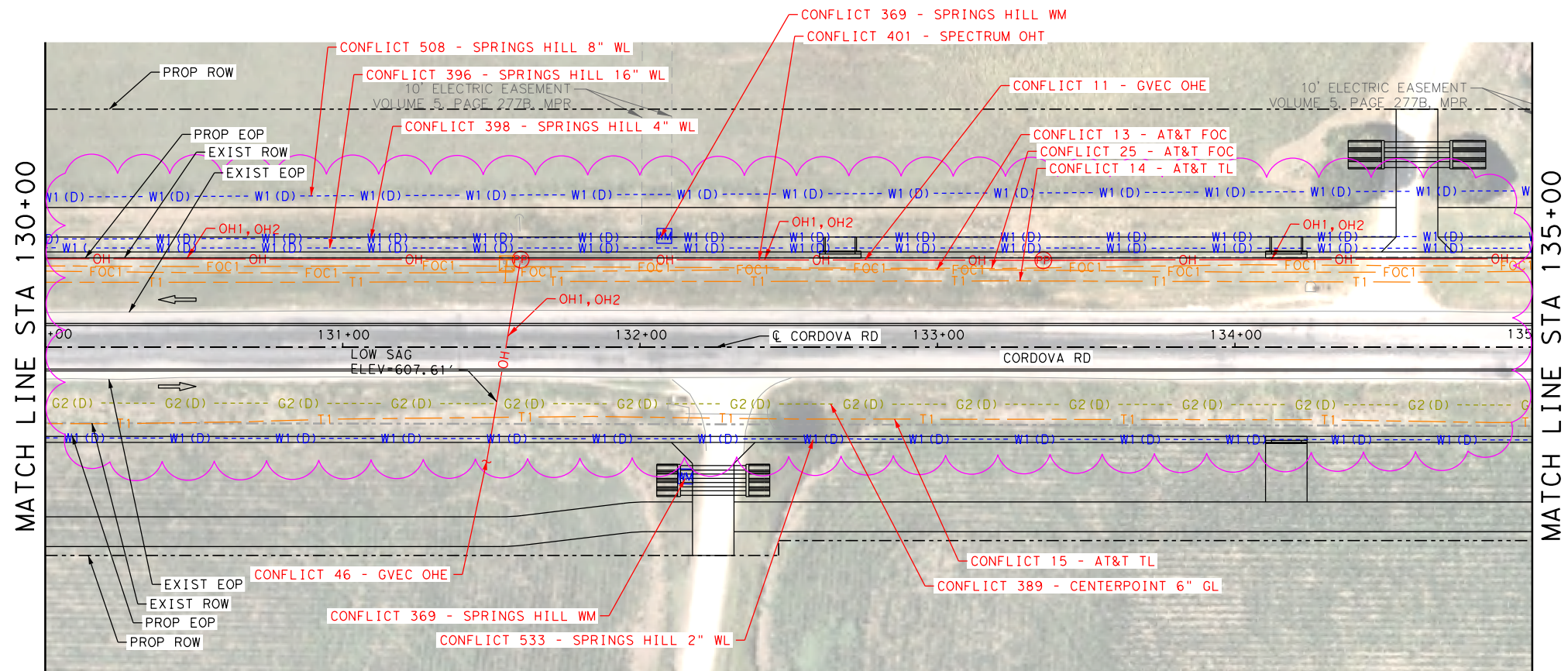
LEGEND OF UTILITY TYPES



REV. NO.	DATE	DESCRIPTION	BY
PAPE-DAWSON ENGINEERS			
SAN ANTONIO AUSTIN HOUSTON FORT WORTH DALLAS 2000 NW LOOP 410 SAN ANTONIO, TX 78213 210.375.9000 TEXAS ENGINEERING FIRM #470 TEXAS SURVEYING FIRM #10028800			
SEGUIN TEXAS			
It's real.			
Texas Department of Transportation ©2023			
CORDOVA RD			
UTILITY LAYOUT			
STA 120+00 TO STA 130+00			
SHEET 6 OF 27			
DGN:	FED. RD. DIV. NO.	STATE	FEDERAL AID PROJECT NO.
CHK DGN:	6	TEXAS	
DWGR:	DIST.	COUNTY	CONT. NO. SECT. NO. JOB NO.
CHK DWGR:	SAT	GUADALUPE	0915 46 052
			HIGHWAY NO. CORDOVA
			SHEET NO.

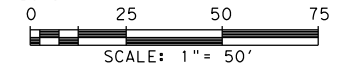
Plotted on: 12/7/2023

Design File name: P:\1275\00\Design\Civil\Utility\1277500_Ufil_04.dgn



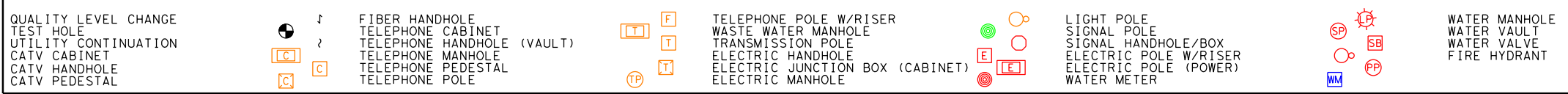
- COMMUNICATIONS**
- AT&T (TELE) T1
 - AT&T (FO/DUCT) FOC1
 - SPECTRUM (FO/DUCT) FOC3
 - ZAYO (FO/DUCT) FOC4
 - GVEC (FO/DUCT) FOC5 (D)
 - LUMEN (FO/DUCT) FOC6 (D)
 - SPECTRUM (CABLE) CTV1
- ELECTRIC / POWER**
- AT&T E1
 - GVEC E2
 - TXDOT E3
- GAS / PETROLEUM**
- EXXON MOBIL PL1
 - CENTERPOINT G2
 - CPS ENERGY PL3
- SANITARY SEWER**
- CITY OF SEGUIN WW1
 - PROP MAVERICK MEADOW WW2
 - PROP SWENSON WW3
- POTABLE WATER**
- SPRINGS HILL WSC W1
- OVERHEAD UTILITY**
- GVEC OH1
 - SPECTRUM OH2
 - AT&T OH3
 - ZAYO OH4
 - LCRA OH5
- OTHER**
- UTILITY IN CONFLICT CONFLICT ID XX
 - UTILITY CONFLICT RESOLVED CONFLICT ID XX
 - CONFLICT AREA

- NOTES**
- ALL EXISTING FEATURES ARE SHOWN SCREENED BLACK, i.e. FADED.
 - ALL UTILITIES SHOWN ARE APPROXIMATE. CONTRACTOR TO USE SUE DATA SHEETS AND VERIFY DEPTHS AND LOCATION PRIOR TO START OF CONSTRUCTION.
 - UTILITY LINESYLES THAT INDICATED "D" ARE BASE ON SUE LEVEL D INFORMATION. UTILITY LINESYLES THAT INDICATE "C" ARE BASED ON SUE LEVEL C INFORMATION. SUE LEVEL B LINESYLES HAVE NO DESIGNATION.



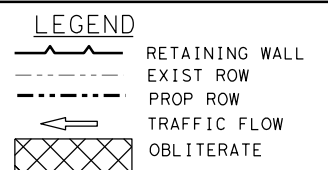
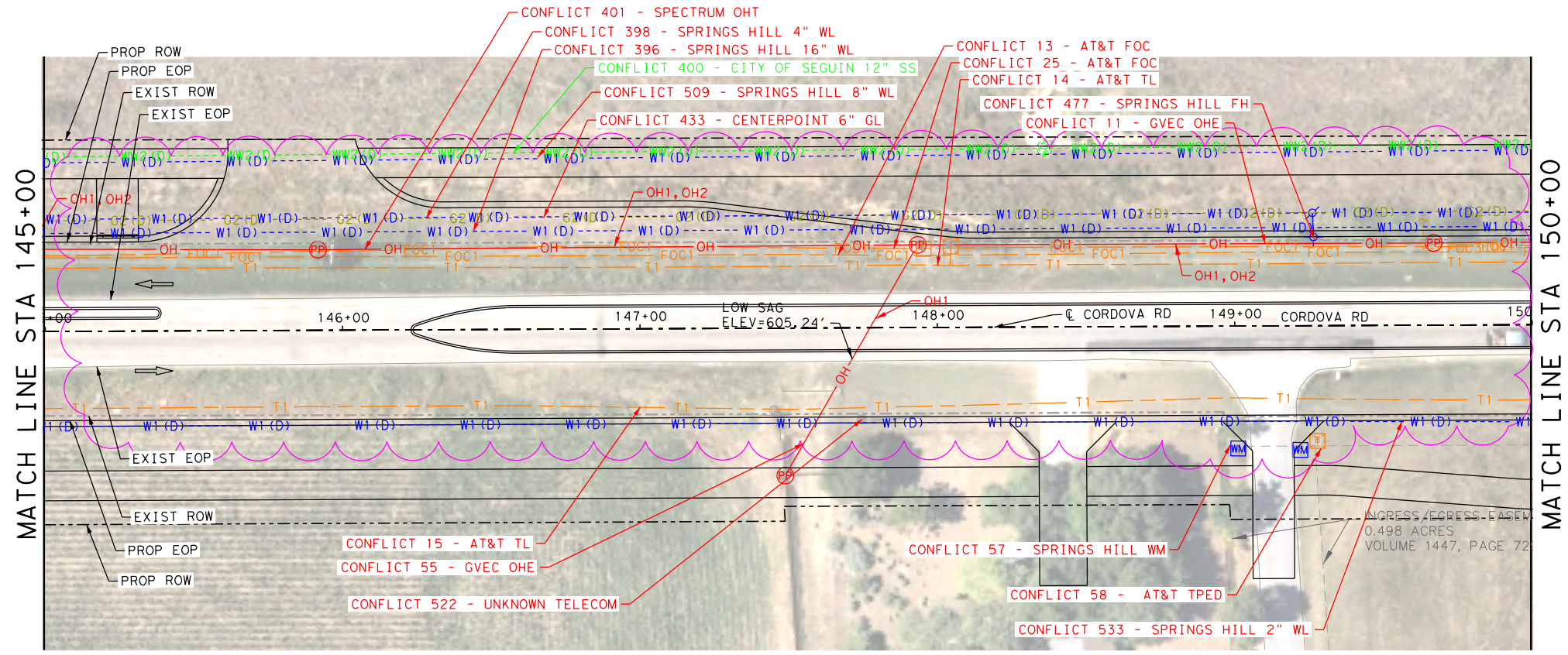
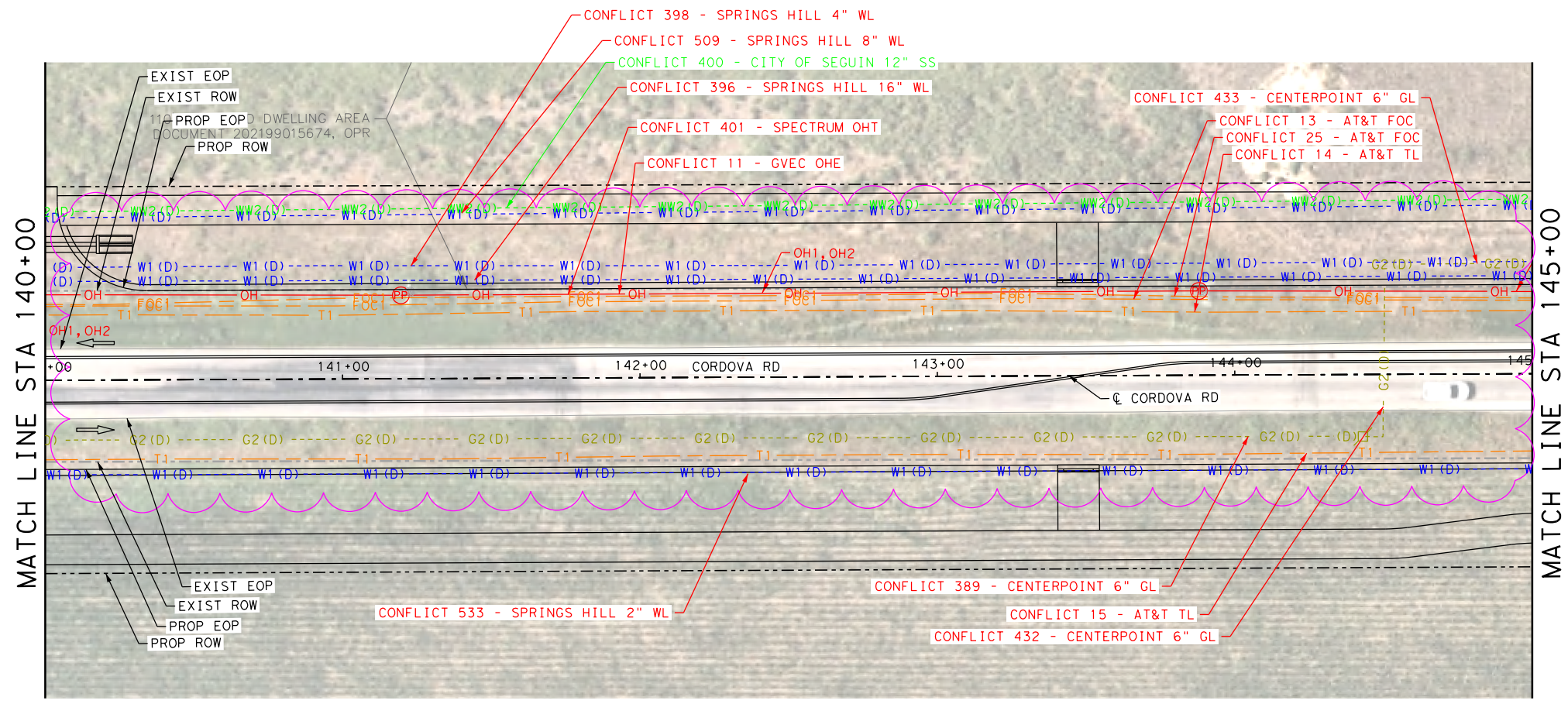
REV. NO.	DATE	DESCRIPTION	BY
<p>SAN ANTONIO AUSTIN HOUSTON FORT WORTH DALLAS 2000 NW LOOP 410 SAN ANTONIO, TX 78213 210.375.9000 TEXAS ENGINEERING FIRM #470 TEXAS SURVEYING FIRM #10028800</p>			
<p>It's real.</p>			
<p>©2023</p>			
CORDOVA RD			
UTILITY LAYOUT			
STA 125+00 TO STA 135+00			
SHEET 7 OF 27			
DWG:	FED. RD. DIV. NO.:	STATE:	FEDERAL AID PROJECT NO.:
CHK:	6	TEXAS	
DWG:	DIST.:	COUNTY:	CONT. NO. SECT. NO. JOB NO. SHEET NO.
CHK:	SAT	GUADALUPE	0915 46 052

LEGEND OF UTILITY TYPES



Plotted on: 11/16/2023

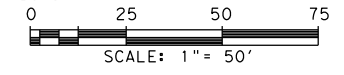
Design File name: P:\127\75\00\Design\Civil\Utility\1277500_Uti_05.dgn



- COMMUNICATIONS**
- AT&T (TELE) --- T1 ---
 - AT&T (FO/DUCT) --- FOC1 ---
 - SPECTRUM (FO/DUCT) --- FOC3 ---
 - ZAYO (FO/DUCT) --- FOC4 ---
 - GVEC (FO/DUCT) --- FOC5 (D) ---
 - LUMEN (FO/DUCT) --- FOC6 (D) ---
 - SPECTRUM (CABLE) --- CTV1 ---
- ELECTRIC / POWER**
- AT&T --- E1 ---
 - GVEC --- E2 ---
 - TXDOT --- E3 ---
- GAS / PETROLEUM**
- EXXON MOBIL --- PL1 ---
 - CENTERPOINT --- G2 ---
 - CPS ENERGY --- PL3 ---
- SANITARY SEWER**
- CITY OF SEGUIN --- WW1 ---
 - PROP MAVERICK MEADOW --- WW2 ---
 - PROP SWENSON --- WW3 ---
- POTABLE WATER**
- SPRINGS HILL WSC --- W1 ---
- OVERHEAD UTILITY**
- GVEC --- OH1 ---
 - SPECTRUM --- OH2 ---
 - AT&T --- OH3 ---
 - ZAYO --- OH4 ---
 - LCRA --- OH5 ---
- OTHER**
- UTILITY IN CONFLICT --- CONFLICT ID XX
 - UTILITY CONFLICT RESOLVED --- CONFLICT ID XX
 - CONFLICT AREA --- [Symbol]

NOTES

- ALL EXISTING FEATURES ARE SHOWN SCREENED BLACK. I.E. FADED.
- ALL UTILITIES SHOWN ARE APPROXIMATE. CONTRACTOR TO USE SUE DATA SHEETS AND VERIFY DEPTHS AND LOCATION PRIOR TO START OF CONSTRUCTION.
- UTILITY LINSTYLES THAT INDICATED "D" ARE BASE ON SUE LEVEL D INFORMATION. UTILITY LINSTYLES THAT INDICATE "C" ARE BASED ON SUE LEVEL C INFORMATION. SUE LEVEL B LINSTYLES HAVE NO DESIGNATION.



REV. NO.	DATE	DESCRIPTION	BY

PAPE-DAWSON ENGINEERS

SAN ANTONIO | AUSTIN | HOUSTON | FORT WORTH | DALLAS
 2000 NW LOOP 410 | SAN ANTONIO, TX 78213 | 210.375.9000
 TEXAS ENGINEERING FIRM #470 | TEXAS SURVEYING FIRM #10028800

SEGUIN TEXAS

It's real.

THE STATE OF TEXAS
 GUADALUPE COUNTY

Texas Department of Transportation
 ©2023

CORDOVA RD
UTILITY LAYOUT
 STA 140+00 TO STA 150+00

SHEET 8 OF 27

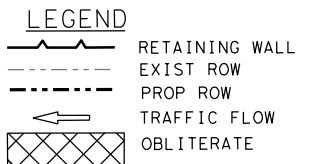
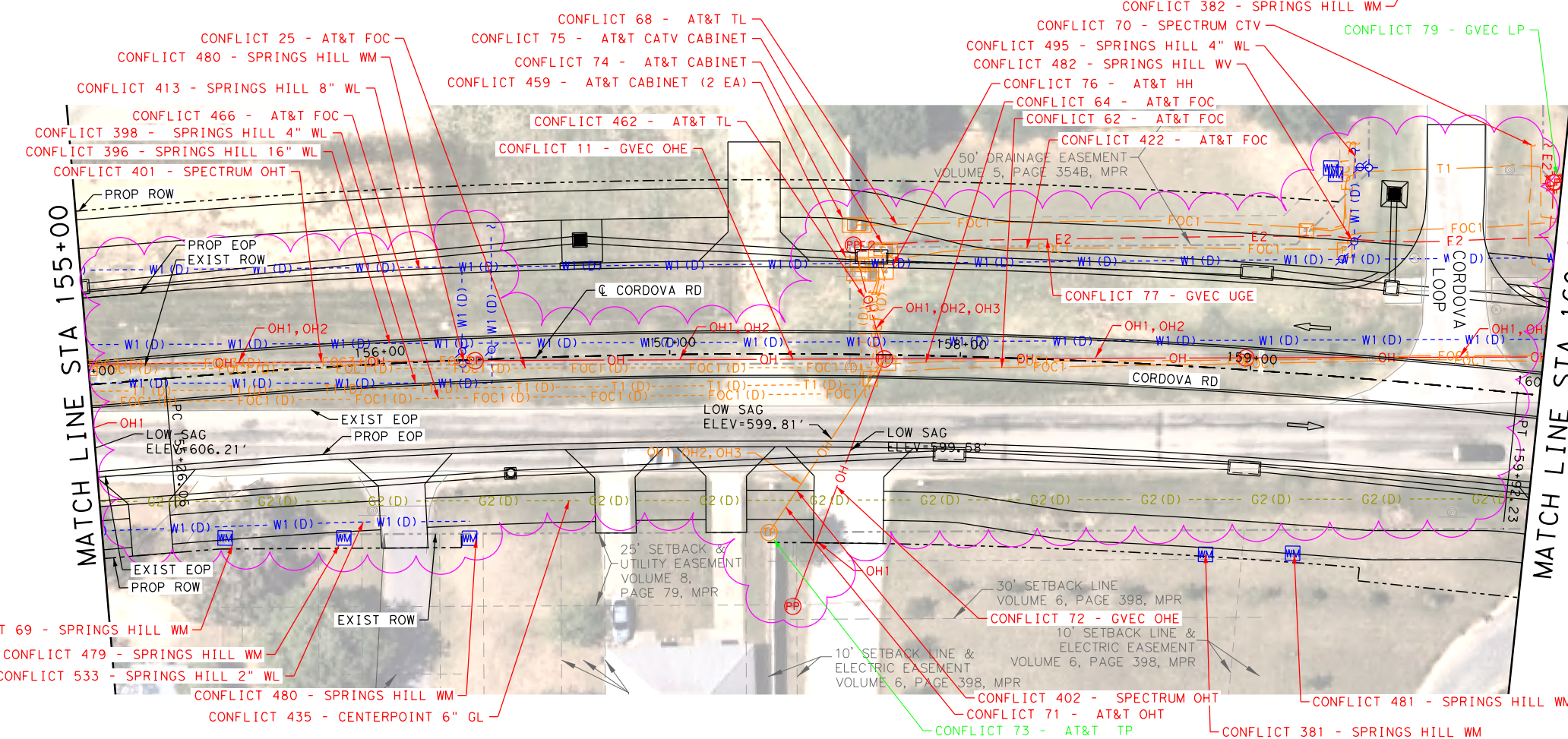
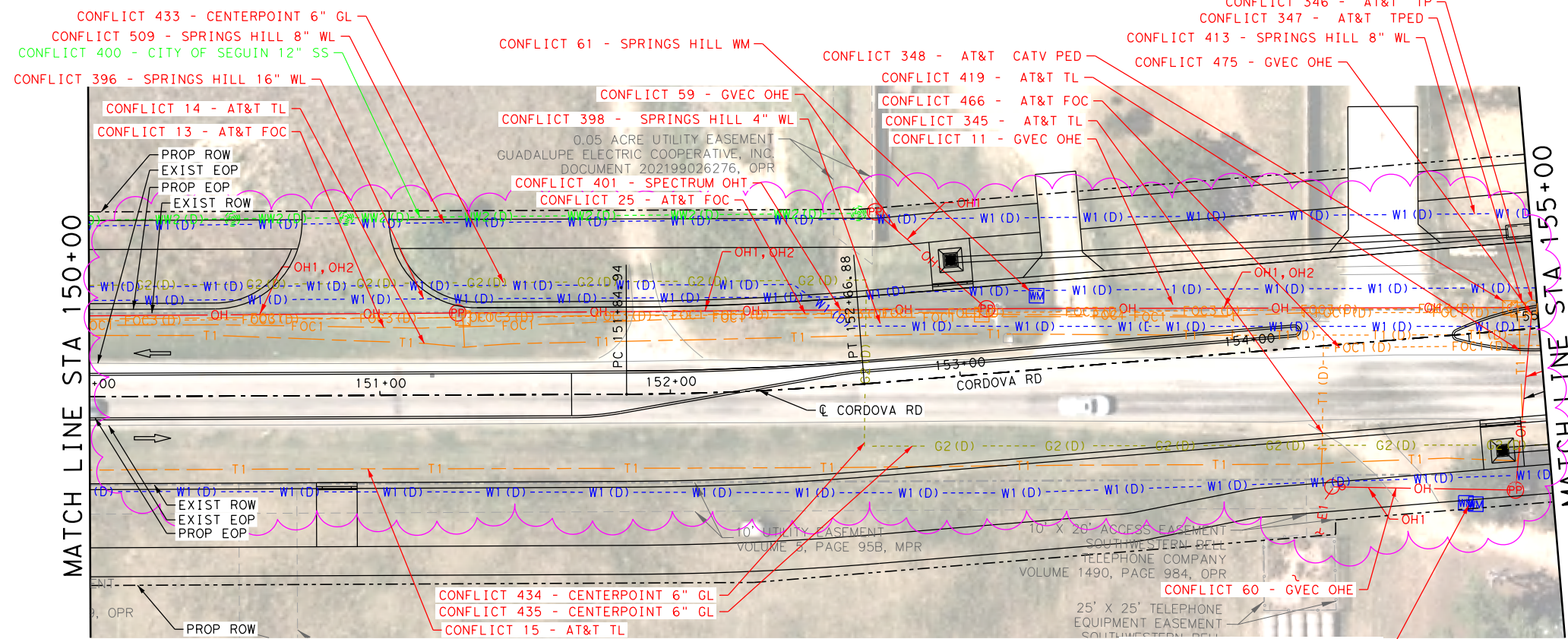
LEGEND OF UTILITY TYPES

<p>QUALITY LEVEL CHANGE</p> <p>TEST HOLE</p> <p>UTILITY CONTINUATION</p> <p>CATV CABINET</p> <p>CATV HANDHOLE</p> <p>CATV PEDESTAL</p>	<p>⊕</p> <p>⊗</p> <p>⊘</p> <p>⊙</p> <p>⊚</p> <p>⊛</p> <p>⊜</p> <p>⊝</p> <p>⊞</p> <p>⊟</p> <p>⊠</p> <p>⊡</p> <p>⊢</p> <p>⊣</p> <p>⊤</p> <p>⊥</p> <p>⊦</p> <p>⊧</p> <p>⊨</p> <p>⊩</p> <p>⊪</p> <p>⊫</p> <p>⊬</p> <p>⊭</p> <p>⊮</p> <p>⊯</p> <p>⊰</p> <p>⊱</p> <p>⊲</p> <p>⊳</p> <p>⊴</p> <p>⊵</p> <p>⊶</p> <p>⊷</p> <p>⊸</p> <p>⊹</p> <p>⊺</p> <p>⊻</p> <p>⊼</p> <p>⊽</p> <p>⊾</p> <p>⊿</p>	<p>F</p> <p>T</p> <p>TP</p> <p>⊕</p> <p>⊗</p> <p>⊘</p> <p>⊙</p> <p>⊚</p> <p>⊛</p> <p>⊜</p> <p>⊝</p> <p>⊞</p> <p>⊟</p> <p>⊠</p> <p>⊡</p> <p>⊢</p> <p>⊣</p> <p>⊤</p> <p>⊥</p> <p>⊦</p> <p>⊧</p> <p>⊨</p> <p>⊩</p> <p>⊪</p> <p>⊫</p> <p>⊬</p> <p>⊭</p> <p>⊮</p> <p>⊯</p> <p>⊰</p> <p>⊱</p> <p>⊲</p> <p>⊳</p> <p>⊴</p> <p>⊵</p> <p>⊶</p> <p>⊷</p> <p>⊸</p> <p>⊹</p> <p>⊺</p> <p>⊻</p> <p>⊼</p> <p>⊽</p> <p>⊾</p> <p>⊿</p>	<p>⊕</p> <p>⊗</p> <p>⊘</p> <p>⊙</p> <p>⊚</p> <p>⊛</p> <p>⊜</p> <p>⊝</p> <p>⊞</p> <p>⊟</p> <p>⊠</p> <p>⊡</p> <p>⊢</p> <p>⊣</p> <p>⊤</p> <p>⊥</p> <p>⊦</p> <p>⊧</p> <p>⊨</p> <p>⊩</p> <p>⊪</p> <p>⊫</p> <p>⊬</p> <p>⊭</p> <p>⊮</p> <p>⊯</p> <p>⊰</p> <p>⊱</p> <p>⊲</p> <p>⊳</p> <p>⊴</p> <p>⊵</p> <p>⊶</p> <p>⊷</p> <p>⊸</p> <p>⊹</p> <p>⊺</p> <p>⊻</p> <p>⊼</p> <p>⊽</p> <p>⊾</p> <p>⊿</p>	<p>⊕</p> <p>⊗</p> <p>⊘</p> <p>⊙</p> <p>⊚</p> <p>⊛</p> <p>⊜</p> <p>⊝</p> <p>⊞</p> <p>⊟</p> <p>⊠</p> <p>⊡</p> <p>⊢</p> <p>⊣</p> <p>⊤</p> <p>⊥</p> <p>⊦</p> <p>⊧</p> <p>⊨</p> <p>⊩</p> <p>⊪</p> <p>⊫</p> <p>⊬</p> <p>⊭</p> <p>⊮</p> <p>⊯</p> <p>⊰</p> <p>⊱</p> <p>⊲</p> <p>⊳</p> <p>⊴</p> <p>⊵</p> <p>⊶</p> <p>⊷</p> <p>⊸</p> <p>⊹</p> <p>⊺</p> <p>⊻</p> <p>⊼</p> <p>⊽</p> <p>⊾</p> <p>⊿</p>	<p>⊕</p> <p>⊗</p> <p>⊘</p> <p>⊙</p> <p>⊚</p> <p>⊛</p> <p>⊜</p> <p>⊝</p> <p>⊞</p> <p>⊟</p> <p>⊠</p> <p>⊡</p> <p>⊢</p> <p>⊣</p> <p>⊤</p> <p>⊥</p> <p>⊦</p> <p>⊧</p> <p>⊨</p> <p>⊩</p> <p>⊪</p> <p>⊫</p> <p>⊬</p> <p>⊭</p> <p>⊮</p> <p>⊯</p> <p>⊰</p> <p>⊱</p> <p>⊲</p> <p>⊳</p> <p>⊴</p> <p>⊵</p> <p>⊶</p> <p>⊷</p> <p>⊸</p> <p>⊹</p> <p>⊺</p> <p>⊻</p> <p>⊼</p> <p>⊽</p> <p>⊾</p> <p>⊿</p>
--	---	---	---	---	---

DWG:	FED. RD. DIV. NO.:	STATE:	FEDERAL AID PROJECT NO.:	HIGHWAY NO.:		
CHK DWG:	6	TEXAS		CORDOVA		
DWG:	DIST.:	COUNTY:	CONT. NO.:	SECT. NO.:	JOB NO.:	SHEET NO.:
CHK DWG:	SAT	GUADALUPE	0915	46	052	

Plotted on: 11/16/2023

Design File name: P:\127\75\00\Design\Civil\Utility\1277500_Utl_06.dgn



LEGEND

RETAINING WALL
 EXIST ROW
 PROP ROW
 TRAFFIC FLOW
 OBLITERATE

COMMUNICATIONS

AT&T (TELE) --- T1 ---
 AT&T (FO/DUCT) --- FOC1 ---
 SPECTRUM (FO/DUCT) --- FOC3 ---
 ZAYO (FO/DUCT) --- FOC4 ---
 GVEC (FO/DUCT) --- FOC5 (D) ---
 LUMEN (FO/DUCT) --- FOC6 (D) ---
 SPECTRUM (CABLE) --- CTV1 ---

ELECTRIC / POWER

AT&T --- E1 ---
 GVEC --- E2 ---
 TXDOT --- E3 ---

GAS / PETROLEUM

EXXON MOBIL --- PL1 ---
 CENTERPOINT --- G2 ---
 CPS ENERGY --- PL3 ---

SANITARY SEWER

CITY OF SEGUIN --- WW1 ---
 PROP MAVERICK MEADOW --- WW2 ---
 PROP SWENSON --- WW3 ---

POTABLE WATER

SPRINGS HILL WSC --- W1 ---

OVERHEAD UTILITY

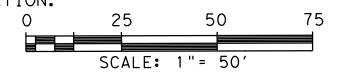
GVEC --- OH1 ---
 SPECTRUM --- OH2 ---
 AT&T --- OH3 ---
 ZAYO --- OH4 ---
 LCRA --- OH5 ---

OTHER

UTILITY IN CONFLICT --- CONFLICT ID XX
 UTILITY CONFLICT RESOLVED --- CONFLICT ID XX
 CONFLICT AREA

NOTES

1. ALL EXISTING FEATURES ARE SHOWN SCREENED BLACK, i.e. FADED.
2. ALL UTILITIES SHOWN ARE APPROXIMATE. CONTRACTOR TO USE SUE DATA SHEETS AND VERIFY DEPTHS AND LOCATION PRIOR TO START OF CONSTRUCTION.
3. UTILITY LIFESTYLES THAT INDICATED "D" ARE BASED ON SUE LEVEL D INFORMATION. UTILITY LIFESTYLES THAT INDICATE "C" ARE BASED ON SUE LEVEL C INFORMATION. SUE LEVEL B LIFESTYLES HAVE NO DESIGNATION.



REV. NO.	DATE	DESCRIPTION	BY

PAPE-DAWSON ENGINEERS

SAN ANTONIO | AUSTIN | HOUSTON | FORT WORTH | DALLAS
 2000 NW LOOP 410 | SAN ANTONIO, TX 78213 | 210.375.9000
 TEXAS ENGINEERING FIRM #470 | TEXAS SURVEYING FIRM #10028800

SEGUIN TEXAS

It's real.

THE STATE OF TEXAS
 GUADALUPE COUNTY

Texas Department of Transportation
 ©2023

CORDOVA RD

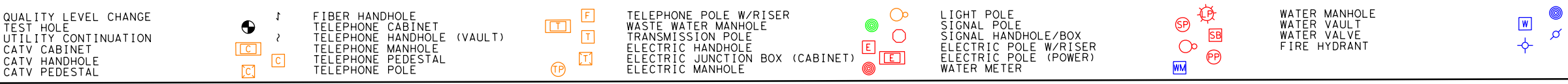
UTILITY LAYOUT

STA 150+00 TO STA 160+00

SHEET 9 OF 27

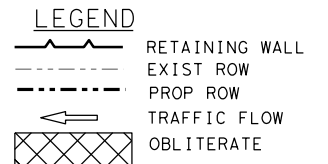
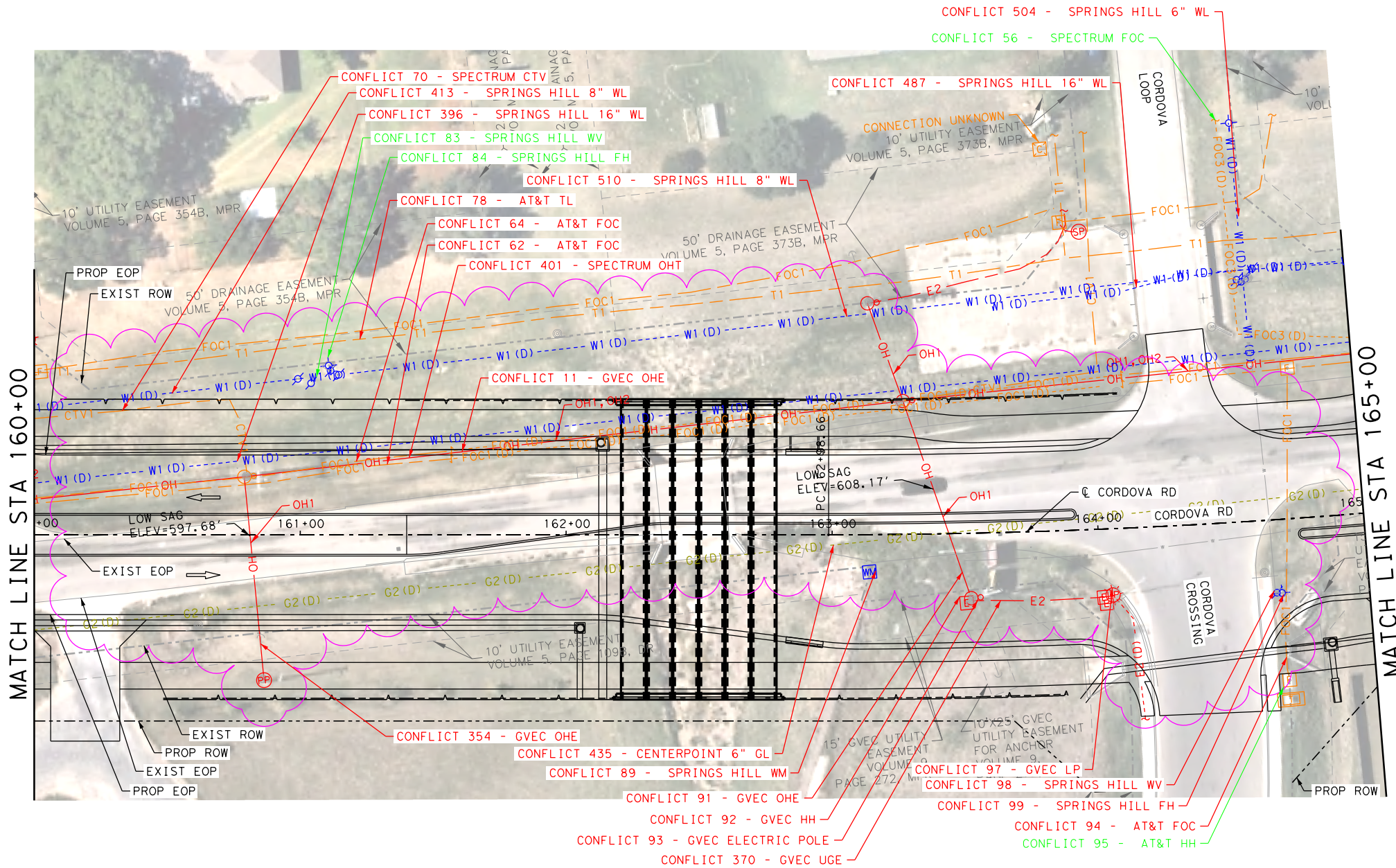
DCN:	FED. RD. DIV. NO.	STATE	FEDERAL AID PROJECT NO.	HIGHWAY NO.		
CHK DCN:	6	TEXAS		CORDOVA		
DWG:	DIST.	COUNTY	CONT. NO.	SECT. NO.	JOB NO.	SHEET NO.
CHK DWG:	SAT	GUADALUPE	0915	46	052	

LEGEND OF UTILITY TYPES



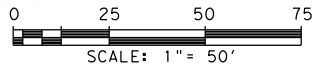
Plotted on: 11/16/2023

Design File name: P:\127\75\00\Design\Civil\Utility\1277500_Ufil_07.dgn



- COMMUNICATIONS**
- AT&T (TELE) --- T1 ---
 - AT&T (FO/DUCT) --- FOC1 ---
 - SPECTRUM (FO/DUCT) --- FOC3 ---
 - ZAYO (FO/DUCT) --- FOC4 ---
 - GVEC (FO/DUCT) --- FOC5 (D) ---
 - LUMEN (FO/DUCT) --- FOC6 (D) ---
 - SPECTRUM (CABLE) --- CTV1 ---
- ELECTRIC / POWER**
- AT&T --- E1 ---
 - GVEC --- E2 ---
 - TXDOT --- E3 ---
- GAS / PETROLEUM**
- EXXON MOBIL --- PL1 ---
 - CENTERPOINT --- G2 ---
 - CPS ENERGY --- PL3 ---
- SANITARY SEWER**
- CITY OF SEGUIN --- WW1 ---
 - PROP MAVERICK MEADOW --- WW2 ---
 - PROP SWENSON --- WW3 ---
- POTABLE WATER**
- SPRINGS HILL WSC --- W1 ---
- OVERHEAD UTILITY**
- GVEC --- OH1 ---
 - SPECTRUM --- OH2 ---
 - AT&T --- OH3 ---
 - ZAYO --- OH4 ---
 - LCRA --- OH5 ---
- OTHER**
- UTILITY IN CONFLICT --- CONFLICT ID XX ---
 - UTILITY CONFLICT RESOLVED --- CONFLICT ID XX ---
 - CONFLICT AREA --- [Symbol] ---

- NOTES**
- ALL EXISTING FEATURES ARE SHOWN SCREENED BLACK, i.e. FADED.
 - ALL UTILITIES SHOWN ARE APPROXIMATE. CONTRACTOR TO USE SUE DATA SHEETS AND VERIFY DEPTHS AND LOCATION PRIOR TO START OF CONSTRUCTION.
 - UTILITY LINSTYLES THAT INDICATED "D" ARE BASE ON SUE LEVEL D INFORMATION. UTILITY LINSTYLES THAT INDICATE "C" ARE BASED ON SUE LEVEL C INFORMATION. SUE LEVEL B LINSTYLES HAVE NO DESIGNATION.



REV. NO.	DATE	DESCRIPTION	BY



SAN ANTONIO | AUSTIN | HOUSTON | FORT WORTH | DALLAS
 2000 NW LOOP 410 | SAN ANTONIO, TX 78213 | 210.375.9000
 TEXAS ENGINEERING FIRM #470 | TEXAS SURVEYING FIRM #10028800



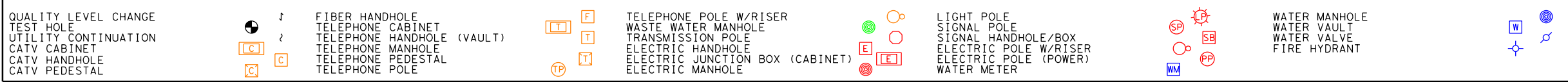
It's real.



CORDOVA RD
UTILITY LAYOUT
 STA 160+00 TO STA 165+00

SHEET 10 OF 27

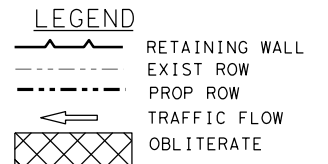
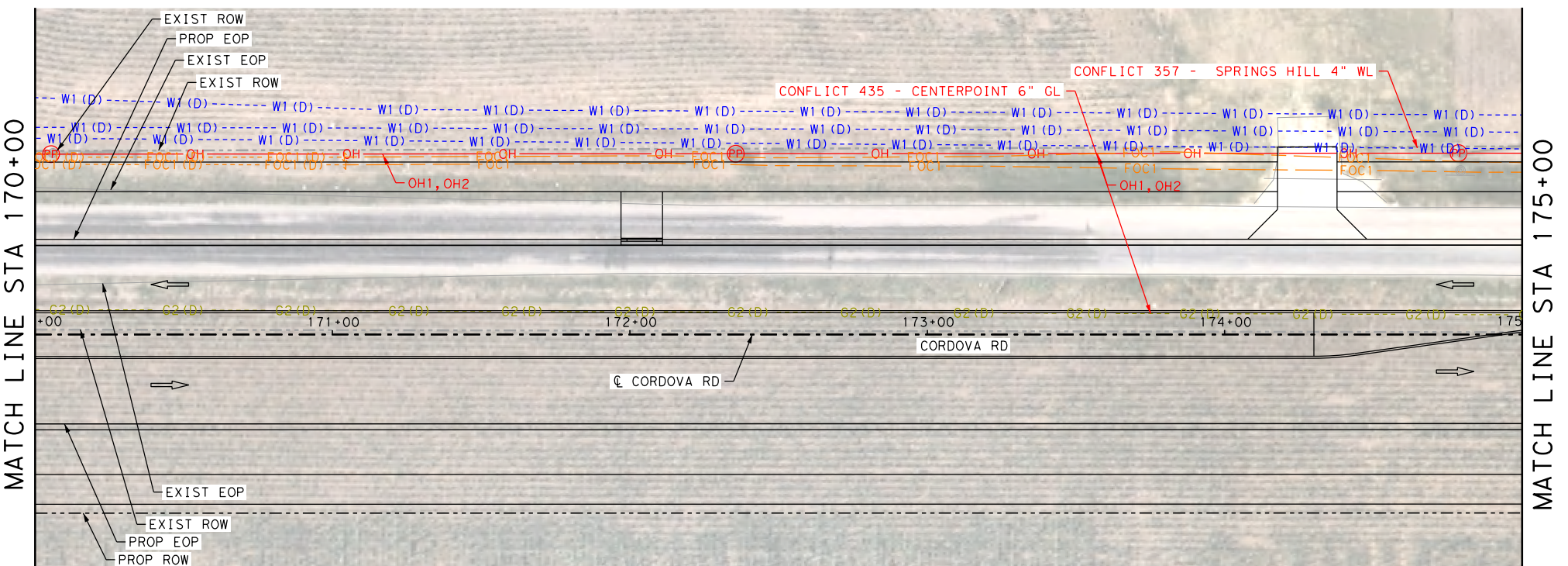
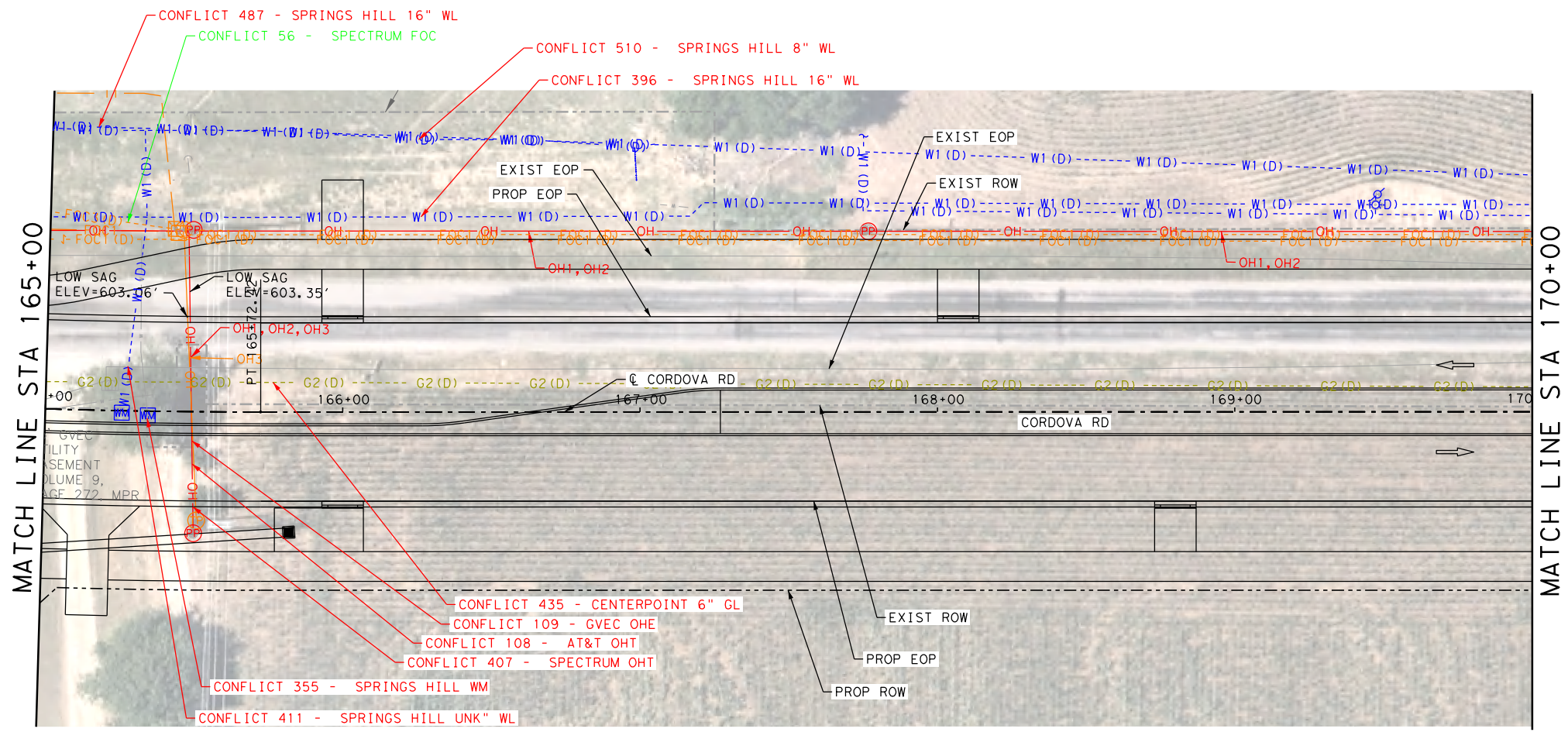
LEGEND OF UTILITY TYPES



DWG:	FED. RD. DIV. NO.:	STATE:	FEDERAL AID PROJECT NO.:	HIGHWAY NO.:		
CHK DGN:	6	TEXAS		CORDOVA		
DWG:	DIST.:	COUNTY:	CONT. NO.:	SECT. NO.:	JOB NO.:	SHEET NO.:
CHK DWG:	SAT	GUADALUPE	0915	46	052	

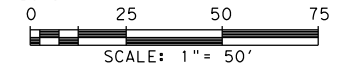
Plotted on: 11/16/2023

Design File name: P:\127\75\00\Design\Civil\Utility\1277500_Uti_1_08.dgn



- COMMUNICATIONS**
- AT&T (TELE) --- T1 ---
 - AT&T (FO/DUCT) --- FOC1 ---
 - SPECTRUM (FO/DUCT) --- FOC3 ---
 - ZAYO (FO/DUCT) --- FOC4 ---
 - GVEC (FO/DUCT) --- FOC5 (D) ---
 - LUMEN (FO/DUCT) --- FOC6 (D) ---
 - SPECTRUM (CABLE) --- CTV1 ---
- ELECTRIC / POWER**
- AT&T --- E1 ---
 - GVEC --- E2 ---
 - TXDOT --- E3 ---
- GAS / PETROLEUM**
- EXXON MOBIL --- PL1 ---
 - CENTERPOINT --- G2 ---
 - CPS ENERGY --- PL3 ---
- SANITARY SEWER**
- CITY OF SEGUIN --- WW1 ---
 - PROP MAVERICK MEADOW --- WW2 ---
 - PROP SWENSON --- WW3 ---
- POTABLE WATER**
- SPRINGS HILL WSC --- W1 ---
- OVERHEAD UTILITY**
- GVEC --- OH1 ---
 - SPECTRUM --- OH2 ---
 - AT&T --- OH3 ---
 - ZAYO --- OH4 ---
 - LCRA --- OH5 ---
- OTHER**
- UTILITY IN CONFLICT --- CONFLICT ID XX
 - UTILITY CONFLICT RESOLVED --- CONFLICT ID XX
 - CONFLICT AREA --- [Symbol]

- NOTES**
- ALL EXISTING FEATURES ARE SHOWN SCREENED BLACK, i.e. FADED.
 - ALL UTILITIES SHOWN ARE APPROXIMATE. CONTRACTOR TO USE SUE DATA SHEETS AND VERIFY DEPTHS AND LOCATION PRIOR TO START OF CONSTRUCTION.
 - UTILITY LINESYLES THAT INDICATED "D" ARE BASE ON SUE LEVEL D INFORMATION. UTILITY LINESYLES THAT INDICATE "C" ARE BASED ON SUE LEVEL C INFORMATION. SUE LEVEL B LINESYLES HAVE NO DESIGNATION.



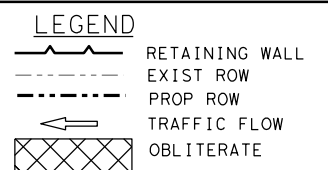
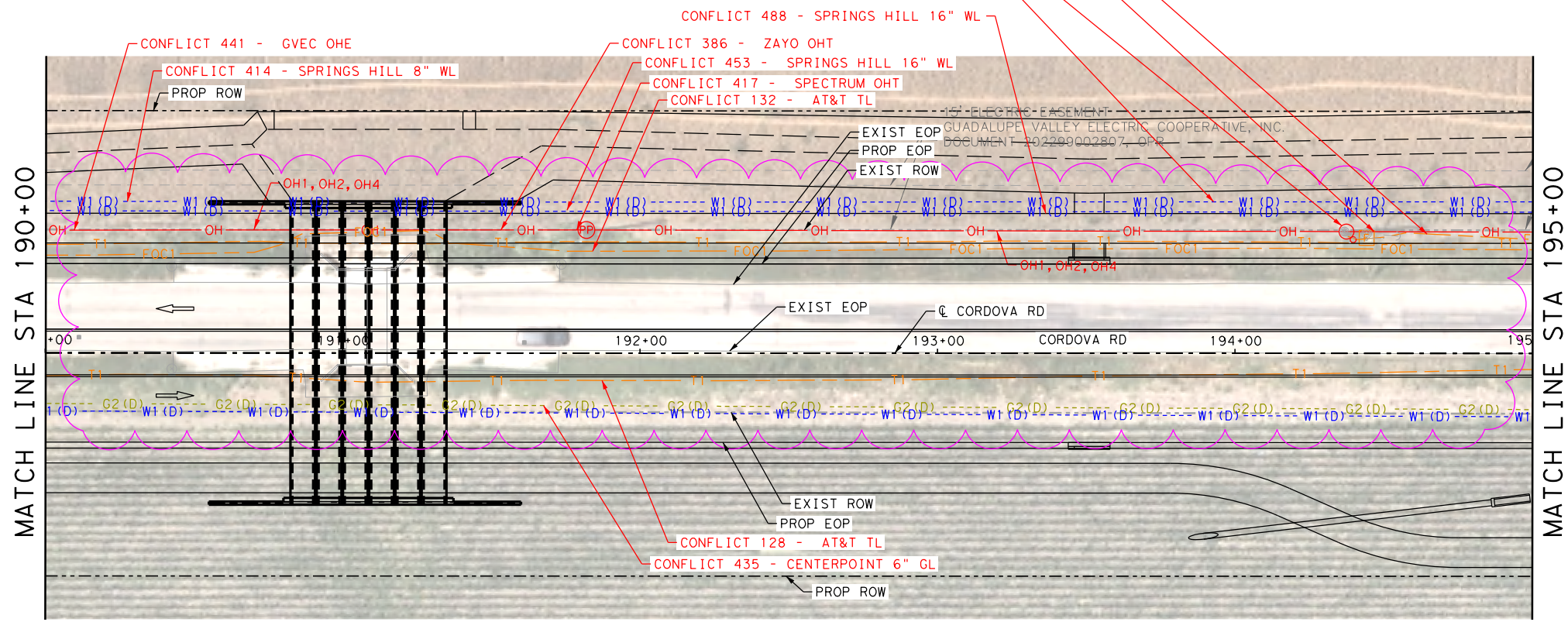
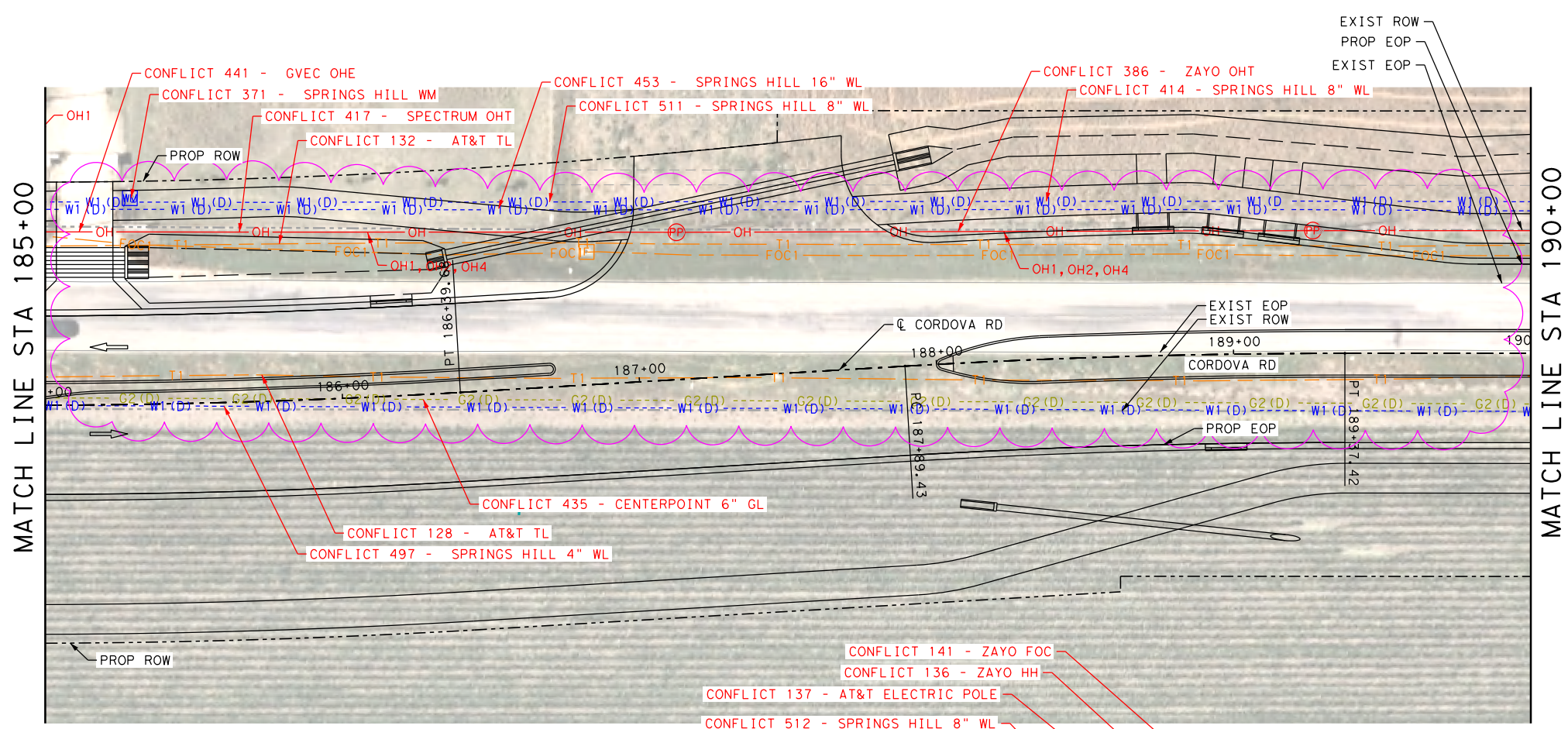
LEGEND OF UTILITY TYPES

- | | | | | |
|---|--|--|---|---|
| <ul style="list-style-type: none"> QUALITY LEVEL CHANGE TEST HOLE UTILITY CONTINUATION CATV CABINET CATV HANDHOLE CATV PEDESTAL | <ul style="list-style-type: none"> [Symbol] FIBER HANDHOLE [Symbol] TELEPHONE CABINET [Symbol] TELEPHONE HANDHOLE (VAULT) [Symbol] TELEPHONE MANHOLE [Symbol] TELEPHONE PEDESTAL [Symbol] TELEPHONE POLE | <ul style="list-style-type: none"> [Symbol] TELEPHONE POLE W/RISER [Symbol] WASTE WATER MANHOLE [Symbol] TRANSMISSION POLE [Symbol] ELECTRIC HANDHOLE [Symbol] ELECTRIC JUNCTION BOX (CABINET) [Symbol] ELECTRIC MANHOLE | <ul style="list-style-type: none"> [Symbol] LIGHT POLE [Symbol] SIGNAL POLE [Symbol] SIGNAL HANDHOLE/BOX [Symbol] ELECTRIC POLE W/RISER [Symbol] ELECTRIC POLE (POWER) [Symbol] WATER METER | <ul style="list-style-type: none"> [Symbol] WATER MANHOLE [Symbol] WATER VAULT [Symbol] WATER VALVE [Symbol] FIRE HYDRANT |
|---|--|--|---|---|

REV. NO.	DATE	DESCRIPTION	BY
<p>SAN ANTONIO AUSTIN HOUSTON FORT WORTH DALLAS 2000 NW LOOP 410 SAN ANTONIO, TX 78213 210.375.9000 TEXAS ENGINEERING FIRM #470 TEXAS SURVEYING FIRM #10028800</p>			
<p>It's real.</p>			
<p>©2023</p>			
<p>CORDOVA RD</p> <p>UTILITY LAYOUT</p> <p>STA 165+00 TO STA 175+00</p> <p>SHEET 11 OF 27</p>			
DWG:	FED. RD. DIV. NO.:	STATE:	FEDERAL AID PROJECT NO.:
CHK:	6	TEXAS	
DWG:	DIST.:	COUNTY:	CONT. NO. SECT. NO. JOB NO. SHEET NO.
CHK:	SAT	GUADALUPE	0915 46 052

Plotted on: 12/7/2023

Design File name: P:\127\75\00\Design\Civil\Utility\1277500_Ufil_10.dgn



COMMUNICATIONS

- AT&T (TELE) --- T1 ---
- AT&T (FO/DUCT) --- FOC1 ---
- SPECTRUM (FO/DUCT) --- FOC3 ---
- ZAYO (FO/DUCT) --- FOC4 ---
- GVEC (FO/DUCT) --- FOC5 (D) ---
- LUMEN (FO/DUCT) --- FOC6 (D) ---
- SPECTRUM (CABLE) --- CTV1 ---

ELECTRIC / POWER

- AT&T --- E1 ---
- GVEC --- E2 ---
- TXDOT --- E3 ---

GAS / PETROLEUM

- EXXON MOBIL --- PL1 ---
- CENTERPOINT --- G2 ---
- CPS ENERGY --- PL3 ---

SANITARY SEWER

- CITY OF SEGUIN --- WW1 ---
- PROP MAVERICK MEADOW --- WW2 ---
- PROP SWENSON --- WW3 ---

POTABLE WATER

- SPRINGS HILL WSC --- W1 ---

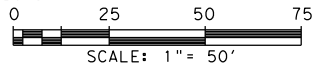
OVERHEAD UTILITY

- GVEC --- OH1 ---
- SPECTRUM --- OH2 ---
- AT&T --- OH3 ---
- ZAYO --- OH4 ---
- LCRA --- OH5 ---

OTHER

- UTILITY IN CONFLICT --- CONFLICT ID XX
- UTILITY CONFLICT RESOLVED --- CONFLICT ID XX
- CONFLICT AREA ---

- NOTES**
- ALL EXISTING FEATURES ARE SHOWN SCREENED BLACK. I.E. FADED.
 - ALL UTILITIES SHOWN ARE APPROXIMATE. CONTRACTOR TO USE SUE DATA SHEETS AND VERIFY DEPTHS AND LOCATION PRIOR TO START OF CONSTRUCTION.
 - UTILITY LINSTYLES THAT INDICATED "D" ARE BASE ON SUE LEVEL D INFORMATION. UTILITY LINSTYLES THAT INDICATE "C" ARE BASED ON SUE LEVEL C INFORMATION. SUE LEVEL B LINSTYLES HAVE NO DESIGNATION.



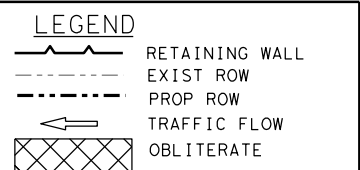
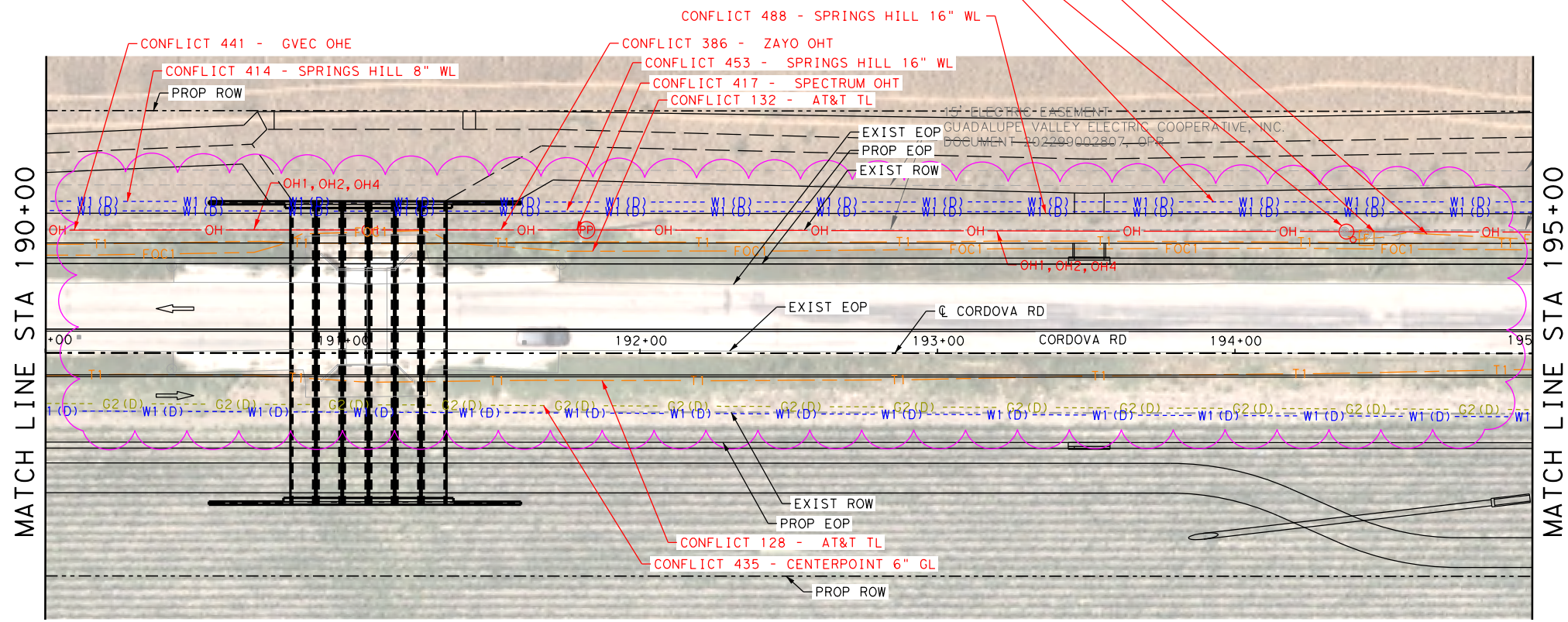
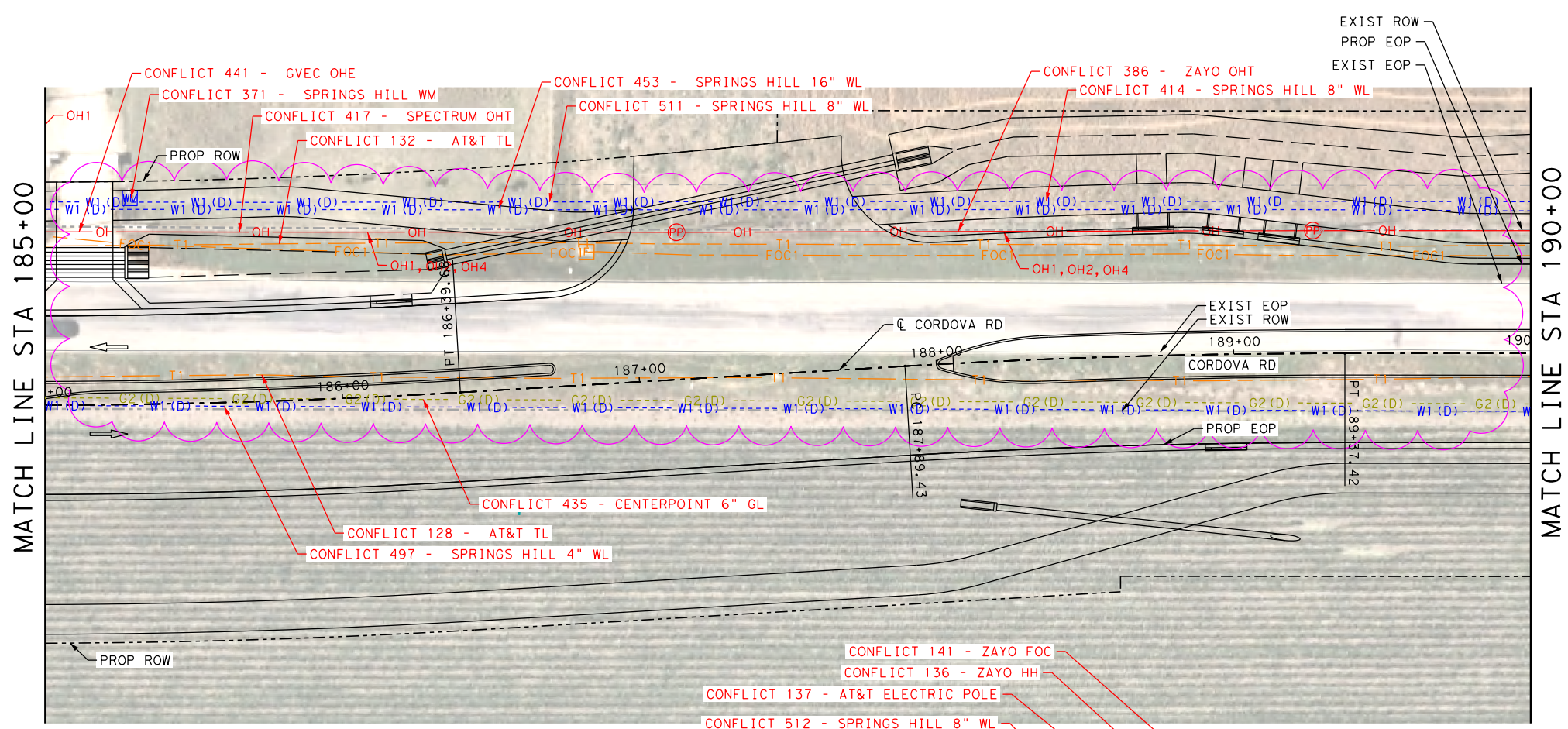
LEGEND OF UTILITY TYPES

<ul style="list-style-type: none"> QUALITY LEVEL CHANGE TEST HOLE UTILITY CONTINUATION CATV CABINET CATV HANDHOLE CATV PEDESTAL 	<ul style="list-style-type: none"> FIBER HANDHOLE TELEPHONE CABINET TELEPHONE HANDHOLE (VAULT) TELEPHONE MANHOLE TELEPHONE PEDESTAL TELEPHONE POLE 	<ul style="list-style-type: none"> TELEPHONE POLE W/RISER WASTE WATER MANHOLE TRANSMISSION POLE ELECTRIC HANDHOLE ELECTRIC JUNCTION BOX (CABINET) ELECTRIC MANHOLE 	<ul style="list-style-type: none"> LIGHT POLE SIGNAL POLE SIGNAL HANDHOLE/BOX ELECTRIC POLE W/RISER ELECTRIC POLE (POWER) WATER METER 	<ul style="list-style-type: none"> WATER MANHOLE WATER VAULT WATER VALVE FIRE HYDRANT
---	--	--	---	---

REV. NO.	DATE	DESCRIPTION	BY
<p>PAPE-DAWSON ENGINEERS</p> <p>SAN ANTONIO AUSTIN HOUSTON FORT WORTH DALLAS 2000 NW LOOP 410 SAN ANTONIO, TX 78213 210.375.9000 TEXAS ENGINEERING FIRM #470 TEXAS SURVEYING FIRM #10028800</p>			
<p>SEGUIN TEXAS</p> <p>It's real.</p>			
<p>Texas Department of Transportation ©2023</p>			
<p>CORDOVA RD</p> <p>UTILITY LAYOUT</p> <p>STA 185+00 TO STA 195+00</p> <p style="text-align: right;">SHEET 13 OF 27</p>			
DWG:	FED. RD. DIV. NO.:	STATE:	FEDERAL AID PROJECT NO.:
CHK:	6	TEXAS	
DWG:	DIST.:	COUNTY:	CONT. NO. SECT. NO. JOB NO. SHEET NO.
CHK:	SAT	GUADALUPE	0915 46 052

Plotted on: 11/16/2023

Design File name: P:\127\75\00\Design\Civil\Utility\1277500_Ufil_10.dgn



COMMUNICATIONS

- AT&T (TELE) --- T1 ---
- AT&T (FO/DUCT) --- FOC1 ---
- SPECTRUM (FO/DUCT) --- FOC3 ---
- ZAYO (FO/DUCT) --- FOC4 ---
- GVEC (FO/DUCT) --- FOC5 (D) ---
- LUMEN (FO/DUCT) --- FOC6 (D) ---
- SPECTRUM (CABLE) --- CTV1 ---

ELECTRIC / POWER

- AT&T --- E1 ---
- GVEC --- E2 ---
- TXDOT --- E3 ---

GAS / PETROLEUM

- EXXON MOBIL --- PL1 ---
- CENTERPOINT --- G2 ---
- CPS ENERGY --- PL3 ---

SANITARY SEWER

- CITY OF SEGUIN --- WW1 ---
- PROP MAVERICK MEADOW --- WW2 ---
- PROP SWENSON --- WW3 ---

POTABLE WATER

- SPRINGS HILL WSC --- W1 ---

OVERHEAD UTILITY

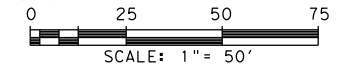
- GVEC --- OH1 ---
- SPECTRUM --- OH2 ---
- AT&T --- OH3 ---
- ZAYO --- OH4 ---
- LCRA --- OH5 ---

OTHER

- UTILITY IN CONFLICT --- CONFLICT ID XX
- UTILITY CONFLICT RESOLVED --- CONFLICT ID XX
- CONFLICT AREA ---

NOTES

1. ALL EXISTING FEATURES ARE SHOWN SCREENED BLACK. I.E. FADED.
2. ALL UTILITIES SHOWN ARE APPROXIMATE. CONTRACTOR TO USE SUE DATA SHEETS AND VERIFY DEPTHS AND LOCATION PRIOR TO START OF CONSTRUCTION.
3. UTILITY LINSTYLES THAT INDICATED "D" ARE BASE ON SUE LEVEL D INFORMATION. UTILITY LINSTYLES THAT INDICATE "C" ARE BASED ON SUE LEVEL C INFORMATION. SUE LEVEL B LINSTYLES HAVE NO DESIGNATION.



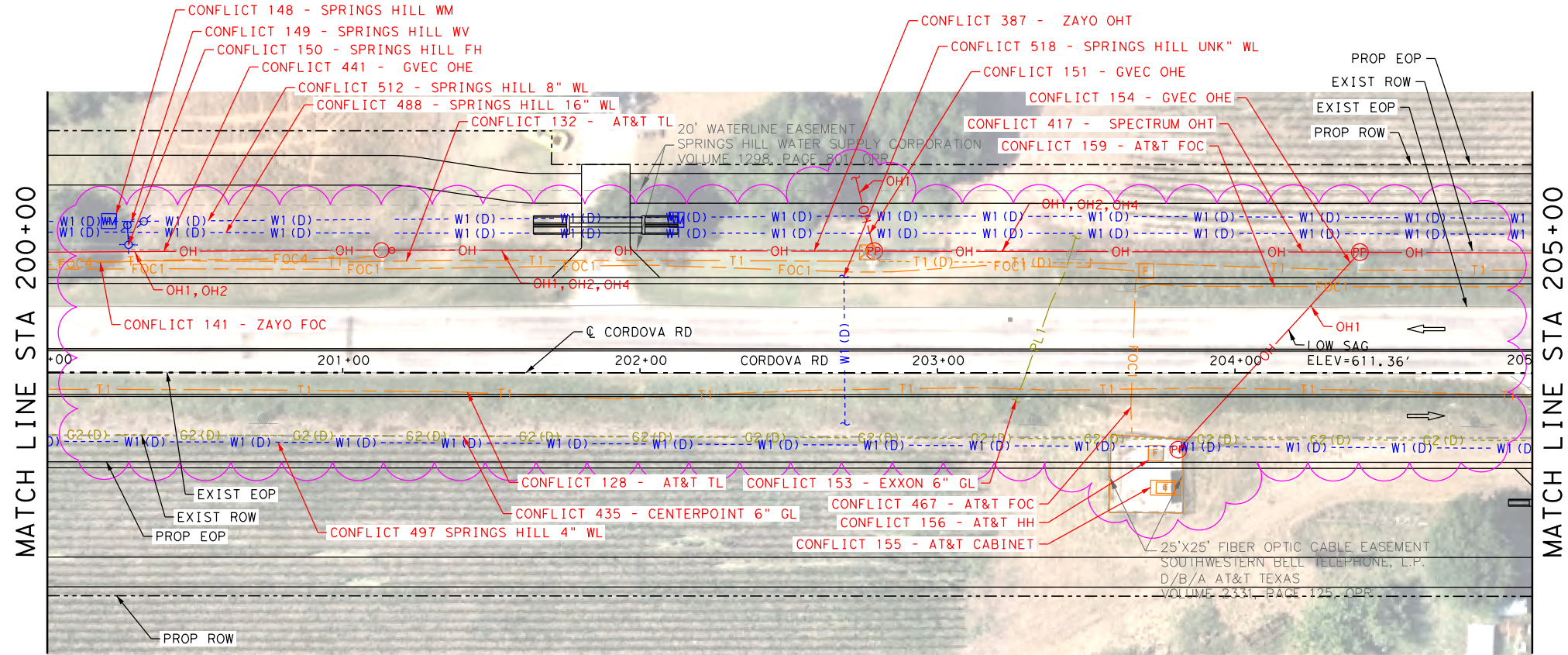
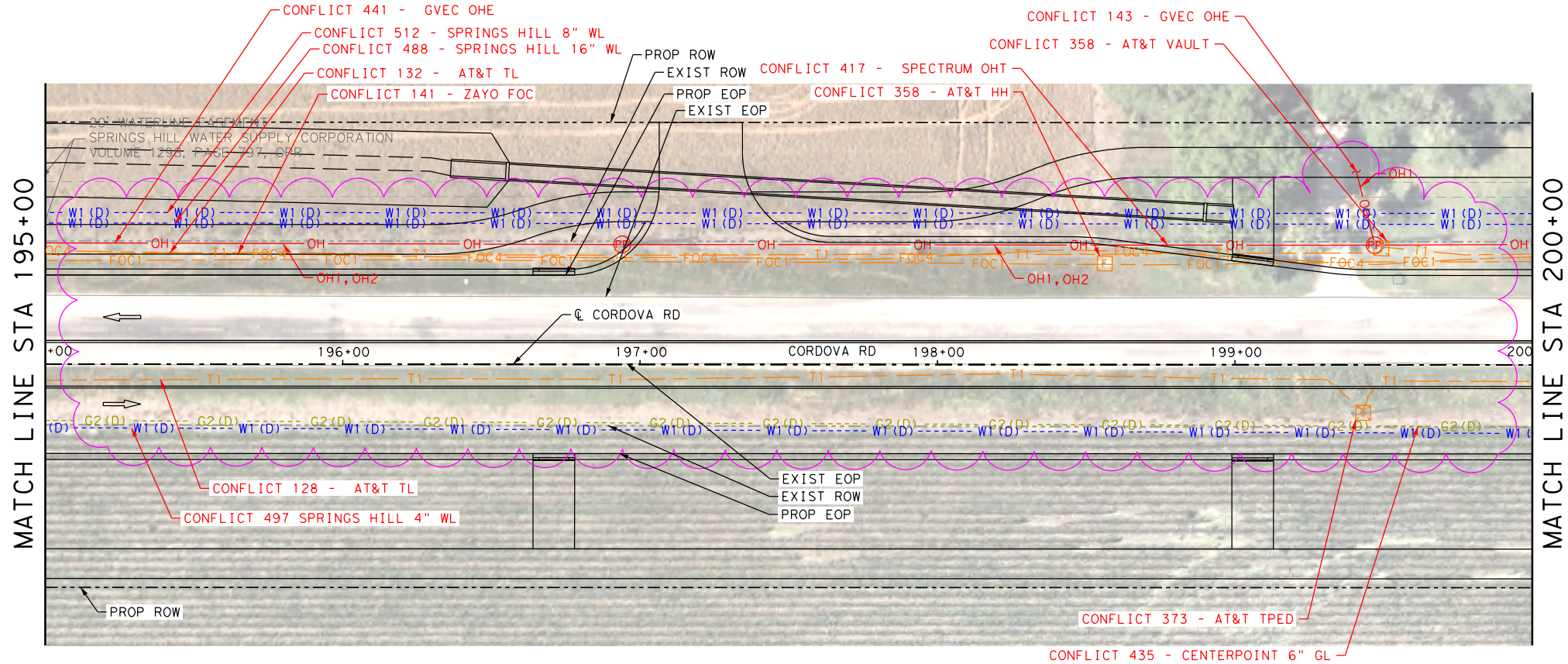
LEGEND OF UTILITY TYPES

<p>QUALITY LEVEL CHANGE</p> <p>TEST HOLE</p> <p>UTILITY CONTINUATION</p> <p>CATV CABINET</p> <p>CATV HANDHOLE</p> <p>CATV PEDESTAL</p>	<p> FIBER HANDHOLE</p> <p> TELEPHONE CABINET</p> <p> TELEPHONE HANDHOLE (VAULT)</p> <p> TELEPHONE MANHOLE</p> <p> TELEPHONE PEDESTAL</p> <p> TELEPHONE POLE</p>	<p> TELEPHONE POLE W/RISER</p> <p> WASTE WATER MANHOLE</p> <p> TRANSMISSION POLE</p> <p> ELECTRIC HANDHOLE</p> <p> ELECTRIC JUNCTION BOX (CABINET)</p> <p> ELECTRIC MANHOLE</p>	<p> LIGHT POLE</p> <p> SIGNAL POLE</p> <p> SIGNAL HANDHOLE/BOX</p> <p> ELECTRIC POLE W/RISER</p> <p> ELECTRIC POLE (POWER)</p> <p> WATER METER</p>	<p> WATER MANHOLE</p> <p> WATER VAULT</p> <p> WATER VALVE</p> <p> FIRE HYDRANT</p>
--	---	---	--	--

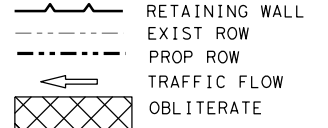
REV. NO.	DATE	DESCRIPTION	BY
<p>PAPE-DAWSON ENGINEERS</p> <p>SAN ANTONIO AUSTIN HOUSTON FORT WORTH DALLAS 2000 NW LOOP 410 SAN ANTONIO, TX 78213 210.375.9000 TEXAS ENGINEERING FIRM #470 TEXAS SURVEYING FIRM #10028800</p>			
<p>SEGUIN TEXAS</p> <p>It's real.</p>			
<p>Texas Department of Transportation ©2023</p>			
<p>CORDOVA RD</p> <p>UTILITY LAYOUT</p> <p>STA 185+00 TO STA 195+00</p> <p style="text-align: right;">SHEET 13 OF 27</p>			
DWG:	FED. RD. DIV. NO.:	STATE:	FEDERAL AID PROJECT NO.:
CHK:	6	TEXAS	
DWG:	DIST.:	COUNTY:	CONT. NO. SECT. NO. JOB NO. SHEET NO.
CHK:	SAT	GUADALUPE	0915 46 052

Plotted on: 11/16/2023

Design File name: P:\127\75\00\Design\Civil\Utility\1277500_Ufil_11.dgn



LEGEND



COMMUNICATIONS

- AT&T (TELE) --- T1 ---
- AT&T (FO/DUCT) --- FOC1 ---
- SPECTRUM (FO/DUCT) --- FOC3 ---
- ZAYO (FO/DUCT) --- FOC4 ---
- GVEC (FO/DUCT) --- FOC5 (D) ---
- LUMEN (FO/DUCT) --- FOC6 (D) ---
- SPECTRUM (CABLE) --- CTV1 ---

ELECTRIC / POWER

- AT&T --- E1 ---
- GVEC --- E2 ---
- TXDOT --- E3 ---

GAS / PETROLEUM

- EXXON MOBIL --- PL1 ---
- CENTERPOINT --- G2 ---
- CPS ENERGY --- PL3 ---

SANITARY SEWER

- CITY OF SEGUIN --- WW1 ---
- PROP MAVERICK MEADOW --- WW2 ---
- PROP SWENSON --- WW3 ---

POTABLE WATER

- SPRINGS HILL WSC --- W1 ---

OVERHEAD UTILITY

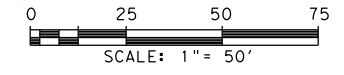
- GVEC --- OH1 ---
- SPECTRUM --- OH2 ---
- AT&T --- OH3 ---
- ZAYO --- OH4 ---
- LCRA --- OH5 ---

OTHER

- UTILITY IN CONFLICT --- CONFLICT ID XX
- UTILITY CONFLICT RESOLVED --- CONFLICT ID XX
- CONFLICT AREA --- [Symbol]

NOTES

1. ALL EXISTING FEATURES ARE SHOWN SCREENED BLACK, i.e. FADED.
2. ALL UTILITIES SHOWN ARE APPROXIMATE. CONTRACTOR TO USE SUE DATA SHEETS AND VERIFY DEPTHS AND LOCATION PRIOR TO START OF CONSTRUCTION.
3. UTILITY LINSTYLES THAT INDICATED "D" ARE BASE ON SUE LEVEL D INFORMATION. UTILITY LINSTYLES THAT INDICATE "C" ARE BASED ON SUE LEVEL C INFORMATION. SUE LEVEL B LINSTYLES HAVE NO DESIGNATION.



REV. NO.	DATE	DESCRIPTION	BY



SAN ANTONIO | AUSTIN | HOUSTON | FORT WORTH | DALLAS
 2000 NW LOOP 410 | SAN ANTONIO, TX 78213 | 210.375.9000
 TEXAS ENGINEERING FIRM #470 | TEXAS SURVEYING FIRM #10028800



It's real.



CORDOVA RD

UTILITY LAYOUT

STA 195+00 TO STA 205+00

SHEET 14 OF 27

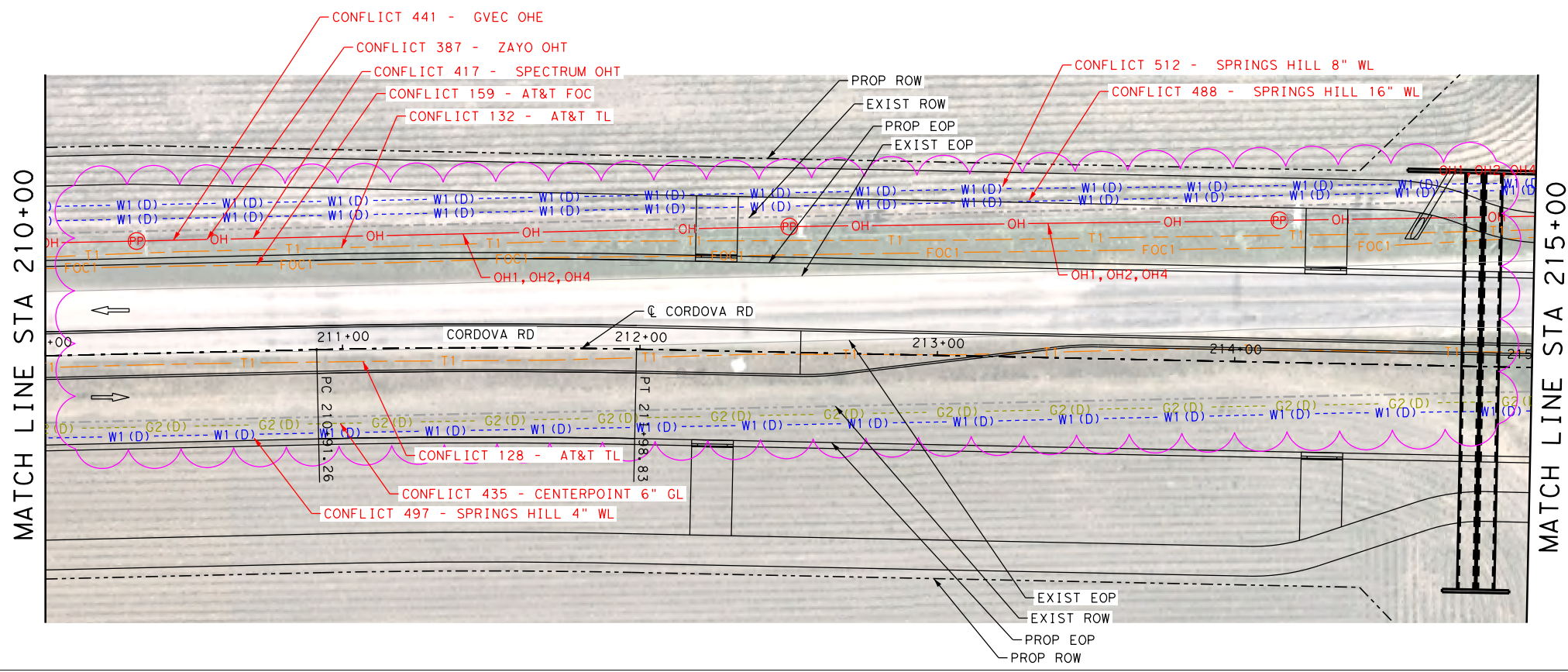
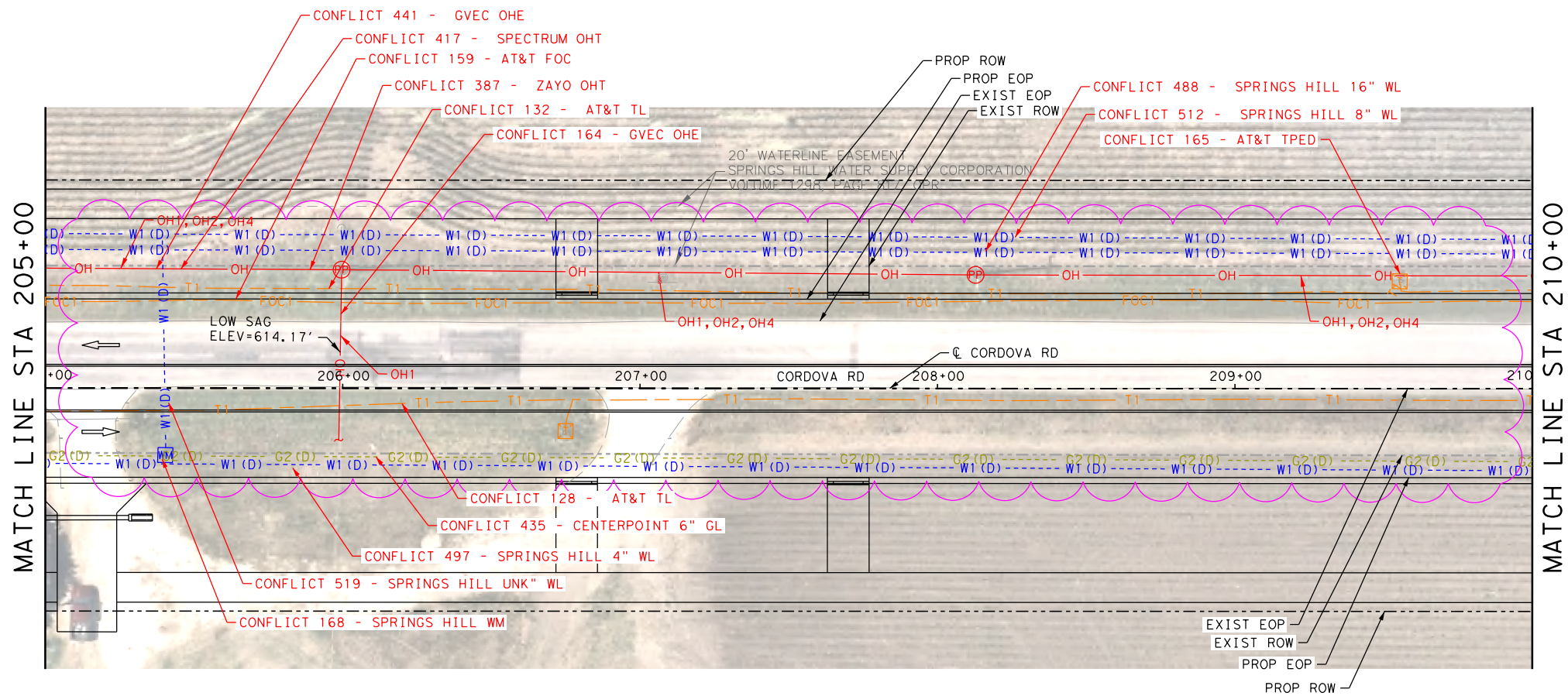
LEGEND OF UTILITY TYPES

<p>QUALITY LEVEL CHANGE</p> <p>TEST HOLE</p> <p>UTILITY CONTINUATION</p> <p>CATV CABINET</p> <p>CATV HANDHOLE</p> <p>CATV PEDESTAL</p>	<p>⊕</p> <p>⊗</p> <p>⊘</p> <p>⊙</p> <p>⊚</p> <p>⊛</p> <p>⊜</p> <p>⊝</p> <p>⊞</p> <p>⊟</p> <p>⊠</p> <p>⊡</p> <p>⊢</p> <p>⊣</p> <p>⊤</p> <p>⊥</p> <p>⊦</p> <p>⊧</p> <p>⊨</p> <p>⊩</p> <p>⊪</p> <p>⊫</p> <p>⊬</p> <p>⊭</p> <p>⊮</p> <p>⊯</p> <p>⊰</p> <p>⊱</p> <p>⊲</p> <p>⊳</p> <p>⊴</p> <p>⊵</p> <p>⊶</p> <p>⊷</p> <p>⊸</p> <p>⊹</p> <p>⊺</p> <p>⊻</p> <p>⊼</p> <p>⊽</p> <p>⊾</p> <p>⊿</p>	<p>⊕</p> <p>⊗</p> <p>⊘</p> <p>⊙</p> <p>⊚</p> <p>⊛</p> <p>⊜</p> <p>⊝</p> <p>⊞</p> <p>⊟</p> <p>⊠</p> <p>⊡</p> <p>⊢</p> <p>⊣</p> <p>⊤</p> <p>⊥</p> <p>⊦</p> <p>⊧</p> <p>⊨</p> <p>⊩</p> <p>⊪</p> <p>⊫</p> <p>⊬</p> <p>⊭</p> <p>⊮</p> <p>⊯</p> <p>⊰</p> <p>⊱</p> <p>⊲</p> <p>⊳</p> <p>⊴</p> <p>⊵</p> <p>⊶</p> <p>⊷</p> <p>⊸</p> <p>⊹</p> <p>⊺</p> <p>⊻</p> <p>⊼</p> <p>⊽</p> <p>⊾</p> <p>⊿</p>	<p>⊕</p> <p>⊗</p> <p>⊘</p> <p>⊙</p> <p>⊚</p> <p>⊛</p> <p>⊜</p> <p>⊝</p> <p>⊞</p> <p>⊟</p> <p>⊠</p> <p>⊡</p> <p>⊢</p> <p>⊣</p> <p>⊤</p> <p>⊥</p> <p>⊦</p> <p>⊧</p> <p>⊨</p> <p>⊩</p> <p>⊪</p> <p>⊫</p> <p>⊬</p> <p>⊭</p> <p>⊮</p> <p>⊯</p> <p>⊰</p> <p>⊱</p> <p>⊲</p> <p>⊳</p> <p>⊴</p> <p>⊵</p> <p>⊶</p> <p>⊷</p> <p>⊸</p> <p>⊹</p> <p>⊺</p> <p>⊻</p> <p>⊼</p> <p>⊽</p> <p>⊾</p> <p>⊿</p>	<p>⊕</p> <p>⊗</p> <p>⊘</p> <p>⊙</p> <p>⊚</p> <p>⊛</p> <p>⊜</p> <p>⊝</p> <p>⊞</p> <p>⊟</p> <p>⊠</p> <p>⊡</p> <p>⊢</p> <p>⊣</p> <p>⊤</p> <p>⊥</p> <p>⊦</p> <p>⊧</p> <p>⊨</p> <p>⊩</p> <p>⊪</p> <p>⊫</p> <p>⊬</p> <p>⊭</p> <p>⊮</p> <p>⊯</p> <p>⊰</p> <p>⊱</p> <p>⊲</p> <p>⊳</p> <p>⊴</p> <p>⊵</p> <p>⊶</p> <p>⊷</p> <p>⊸</p> <p>⊹</p> <p>⊺</p> <p>⊻</p> <p>⊼</p> <p>⊽</p> <p>⊾</p> <p>⊿</p>
--	---	---	---	---

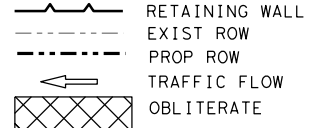
WATER MANHOLE
 WATER VAULT
 WATER VALVE
 FIRE HYDRANT

Plotted on: 11/16/2023

Design File name: P:\127\75\00\Design\Civil\Utility\1277500_Ufil_12.dgn



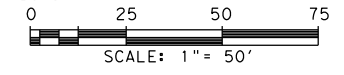
LEGEND



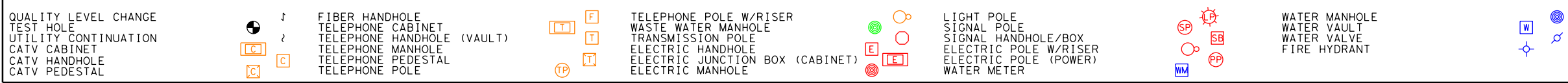
- COMMUNICATIONS**
- AT&T (TELE) --- T1 ---
 - AT&T (FO/DUCT) --- FOC1 ---
 - SPECTRUM (FO/DUCT) --- FOC3 ---
 - ZAYO (FO/DUCT) --- FOC4 ---
 - GVEC (FO/DUCT) --- FOC5 (D) ---
 - LUMEN (FO/DUCT) --- FOC6 (D) ---
 - SPECTRUM (CABLE) --- CTV1 ---
- ELECTRIC / POWER**
- AT&T --- E1 ---
 - GVEC --- E2 ---
 - TXDOT --- E3 ---
- GAS / PETROLEUM**
- EXXON MOBIL --- PL1 ---
 - CENTERPOINT --- G2 ---
 - CPS ENERGY --- PL3 ---
- SANITARY SEWER**
- CITY OF SEGUIN --- WW1 ---
 - PROP MAVERICK MEADOW --- WW2 ---
 - PROP SWENSON --- WW3 ---
- POTABLE WATER**
- SPRINGS HILL WSC --- W1 ---
- OVERHEAD UTILITY**
- GVEC --- OH1 ---
 - SPECTRUM --- OH2 ---
 - AT&T --- OH3 ---
 - ZAYO --- OH4 ---
 - LCRA --- OH5 ---
- OTHER**
- UTILITY IN CONFLICT --- CONFLICT ID XX
 - UTILITY CONFLICT RESOLVED --- CONFLICT ID XX
 - CONFLICT AREA --- [Symbol]

NOTES

1. ALL EXISTING FEATURES ARE SHOWN SCREENED BLACK. I.E. FADED.
2. ALL UTILITIES SHOWN ARE APPROXIMATE. CONTRACTOR TO USE SUE DATA SHEETS AND VERIFY DEPTHS AND LOCATION PRIOR TO START OF CONSTRUCTION.
3. UTILITY LINSTYLES THAT INDICATED "D" ARE BASE ON SUE LEVEL D INFORMATION. UTILITY LINSTYLES THAT INDICATE "C" ARE BASED ON SUE LEVEL C INFORMATION. SUE LEVEL B LINSTYLES HAVE NO DESIGNATION.



LEGEND OF UTILITY TYPES



REV. NO.	DATE	DESCRIPTION	BY
 SAN ANTONIO AUSTIN HOUSTON FORT WORTH DALLAS 2000 NW LOOP 410 SAN ANTONIO, TX 78213 210.375.9000 TEXAS ENGINEERING FIRM #470 TEXAS SURVEYING FIRM #1022800			
©2023			
CORDOVA RD UTILITY LAYOUT STA 205+00 TO STA 215+00 SHEET 15 OF 27			
DWG:	FED. RD. DIV. NO.:	STATE:	FEDERAL AID PROJECT NO.:
CHK:	6	TEXAS	
DWG:	DIST.:	COUNTY:	CONT. NO.:
CHK:	SAT	GUADALUPE	0915
DWG:	SECT. NO.:	JOB NO.:	SHEET NO.:
CHK:	46	052	

Plotted on: 12/7/2023

Design File name: P:\127\75\00\Design\Civil\Utility\1277500_Ufil_13.dgn

MATCH LINE STA 1011+81
SEE SHEET 27 OF 27

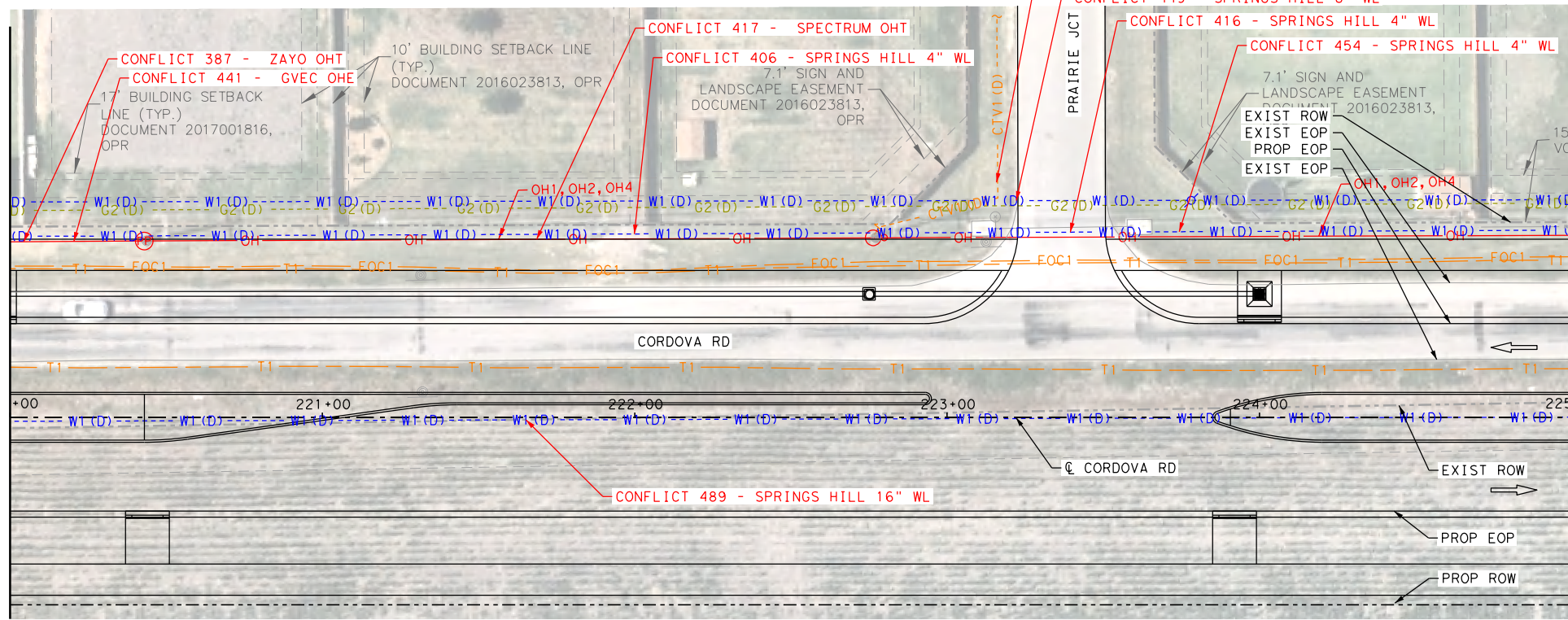
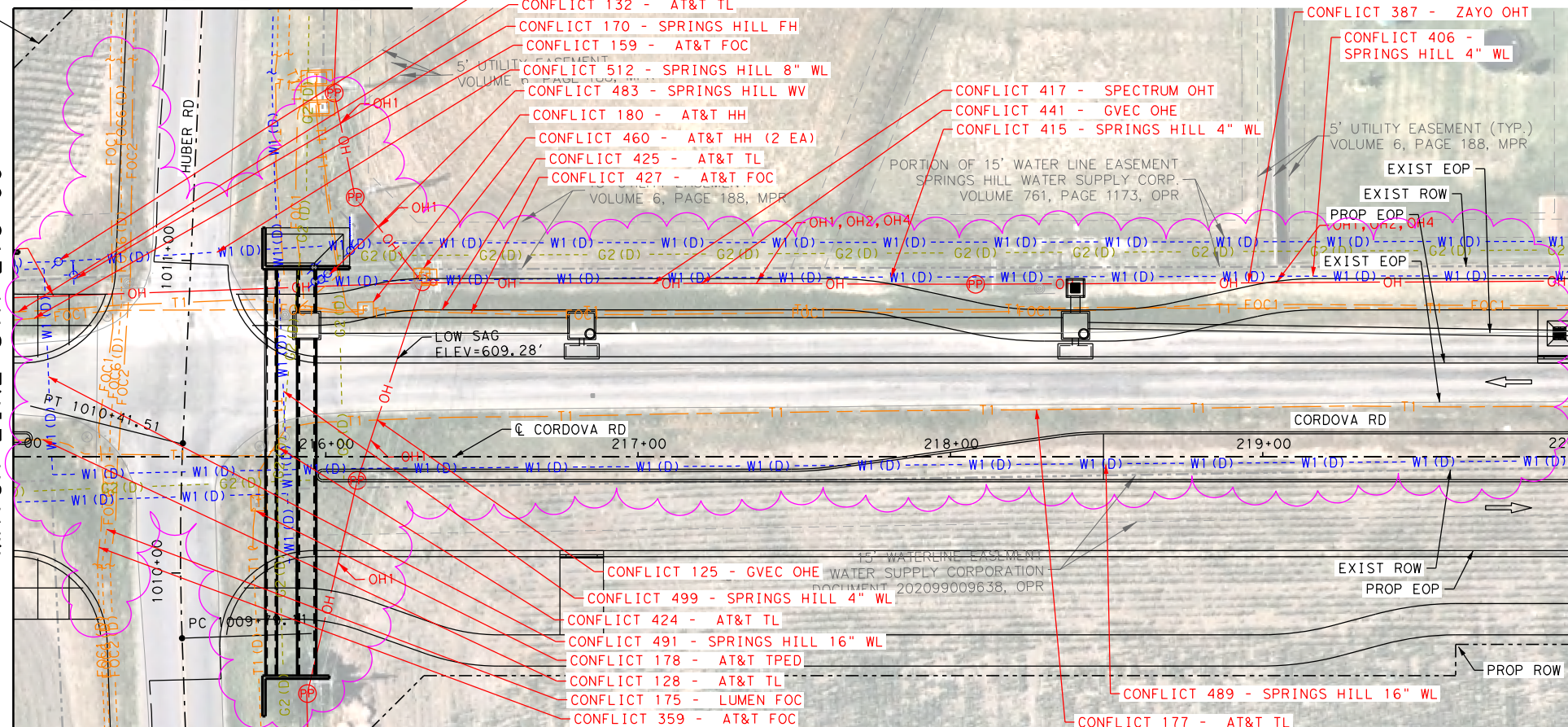
MATCH LINE STA 215+00

MATCH LINE STA 1009+50
SEE SHEET 27 OF 27

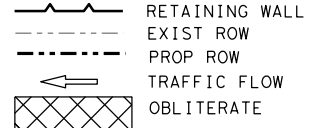
MATCH LINE STA 220+00

MATCH LINE STA 220+00

MATCH LINE STA 225+00



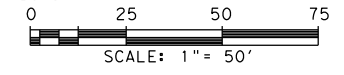
LEGEND



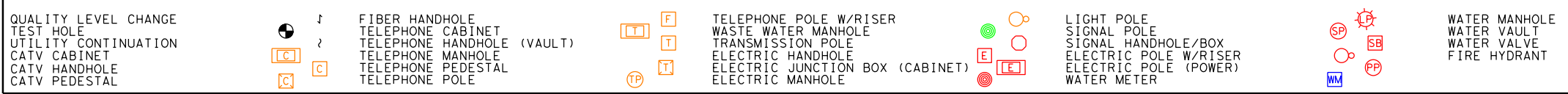
- COMMUNICATIONS
- AT&T (TELE) T1
 - AT&T (FO/DUCT) FOC1
 - SPECTRUM (FO/DUCT) FOC3
 - ZAYO (FO/DUCT) FOC4
 - GVEC (FO/DUCT) FOC5 (D)
 - LUMEN (FO/DUCT) FOC6 (D)
 - SPECTRUM (CABLE) CTV1
- ELECTRIC / POWER
- AT&T E1
 - GVEC E2
 - TXDOT E3
- GAS / PETROLEUM
- EXXON MOBIL PL1
 - CENTERPOINT G2
 - CPS ENERGY PL3
- SANITARY SEWER
- CITY OF SEGUIN WW1
 - PROP MAVERICK MEADOW WW2
 - PROP SWENSON WW3
- POTABLE WATER
- SPRINGS HILL WSC W1
- OVERHEAD UTILITY
- GVEC OH1
 - SPECTRUM OH2
 - AT&T OH3
 - ZAYO OH4
 - LCRA OH5
- OTHER
- UTILITY IN CONFLICT CONFLICT ID XX
 - UTILITY CONFLICT RESOLVED CONFLICT ID XX
 - CONFLICT AREA

NOTES

- ALL EXISTING FEATURES ARE SHOWN SCREENED BLACK, I.E. FADED.
- ALL UTILITIES SHOWN ARE APPROXIMATE. CONTRACTOR TO USE SUE DATA SHEETS AND VERIFY DEPTHS AND LOCATION PRIOR TO START OF CONSTRUCTION.
- UTILITY LINSTYLES THAT INDICATED "D" ARE BASE ON SUE LEVEL D INFORMATION. UTILITY LINSTYLES THAT INDICATE "C" ARE BASED ON SUE LEVEL C INFORMATION. SUE LEVEL B LINSTYLES HAVE NO DESIGNATION.



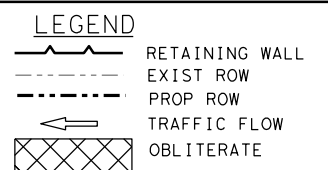
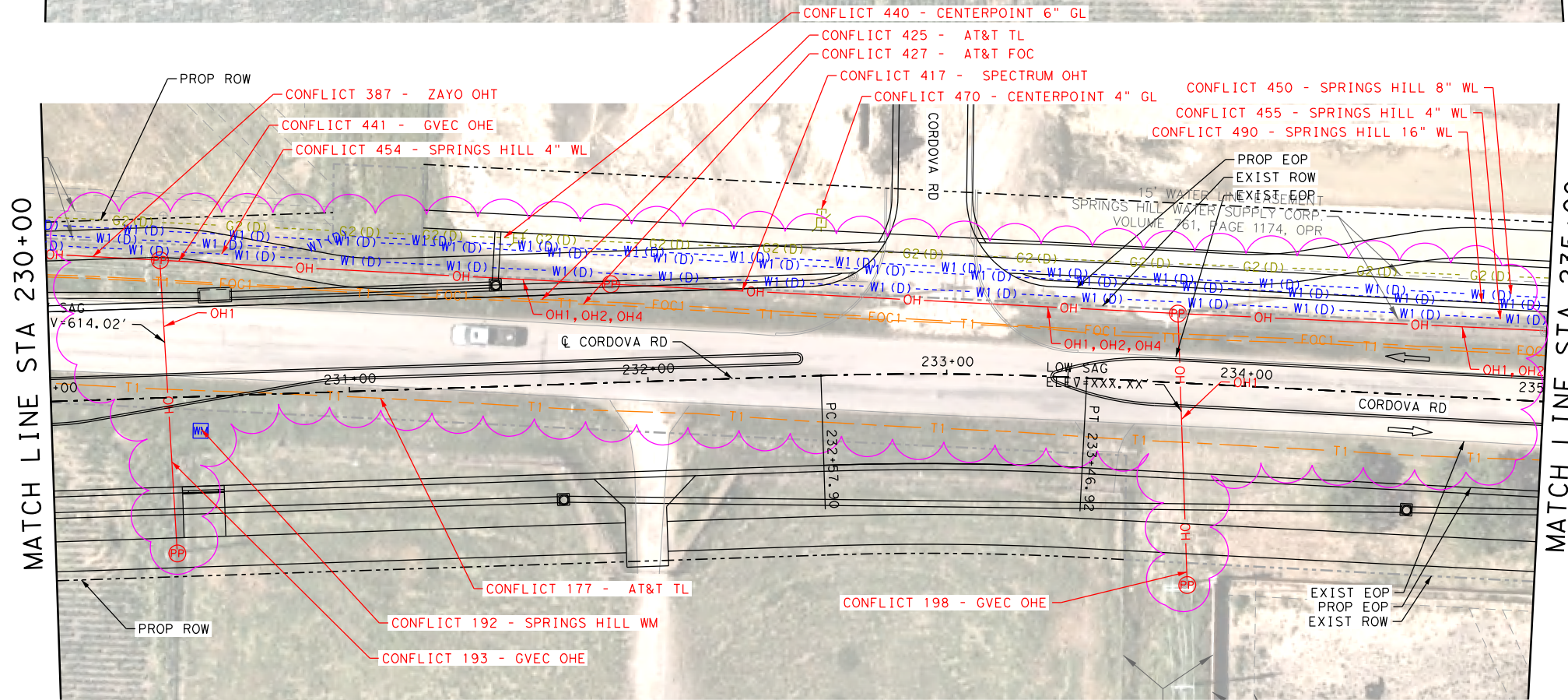
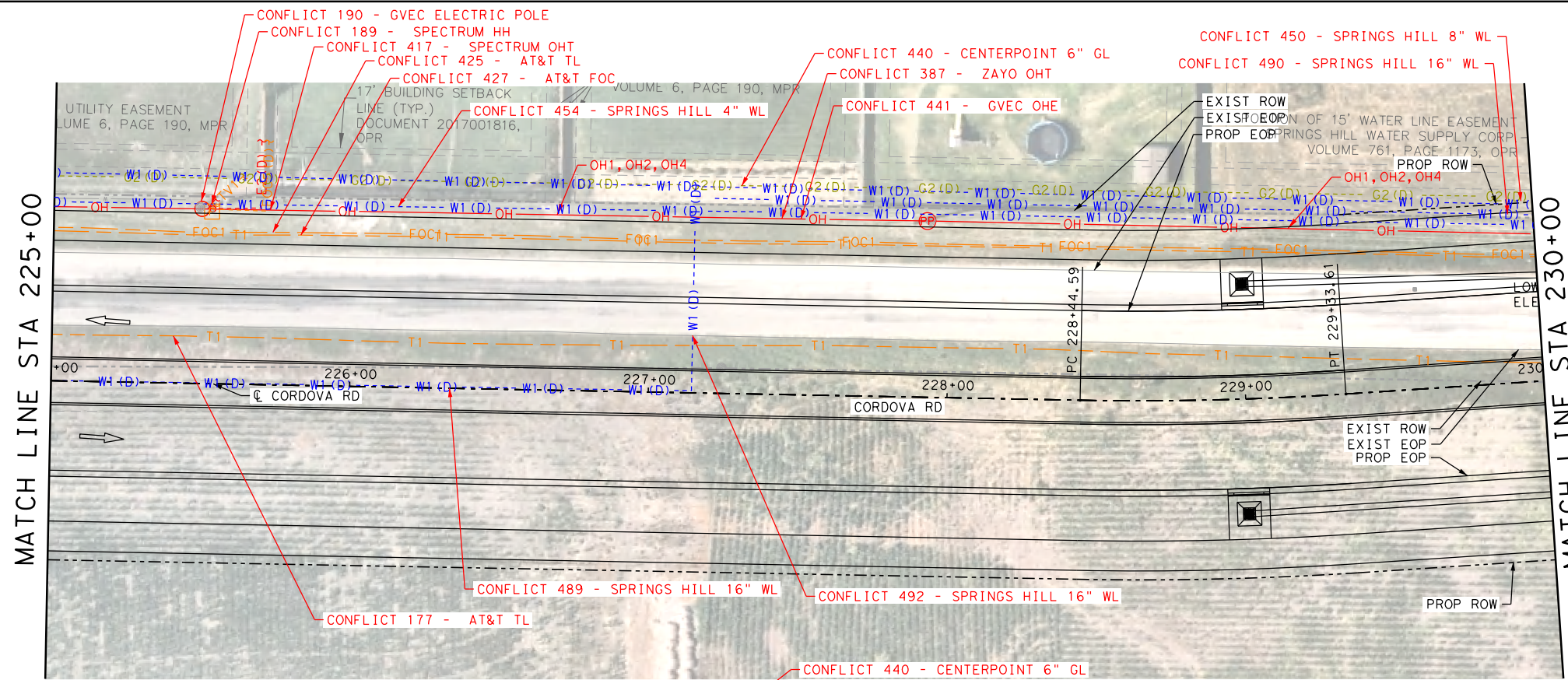
LEGEND OF UTILITY TYPES



REV. NO.	DATE	DESCRIPTION	BY
<p>SAN ANTONIO AUSTIN HOUSTON FORT WORTH DALLAS 2000 NW LOOP 410 SAN ANTONIO, TX 78213 210.375.9000 TEXAS ENGINEERING FIRM #470 TEXAS SURVEYING FIRM #10028800</p>			
<p>It's real.</p>			
<p>©2023</p>			
<p>CORDOVA RD</p> <h2>UTILITY LAYOUT</h2> <p>STA 215+00 TO STA 225+00</p> <p>SHEET 16 OF 27</p>			
DWG:	FED. RD. DIV. NO.:	STATE:	FEDERAL AID PROJECT NO.:
CHK:	6	TEXAS	
DWG:	DIST.:	COUNTY:	CONT. NO. SECT. NO. JOB NO. SHEET NO.
CHK:	SAT	GUADALUPE	0915 46 052

Plotted on: 11/16/2023

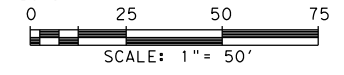
Design File name: P:\127\75\00\Design\Civil\Utility\1277500_Ufil_14.dgn



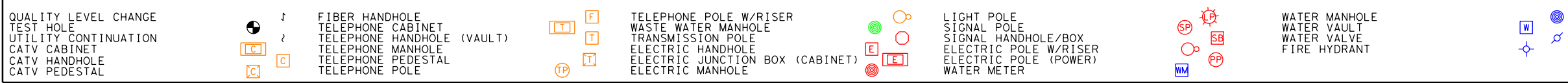
- LEGEND**
- RETAINING WALL
 - EXIST ROW
 - PROP ROW
 - TRAFFIC FLOW
 - OBLITERATE
- COMMUNICATIONS**
- AT&T (TELE) T1
 - AT&T (FO/DUCT) FOC1
 - SPECTRUM (FO/DUCT) FOC3
 - ZAYO (FO/DUCT) FOC4
 - GVEC (FO/DUCT) FOC5 (D)
 - LUMEN (FO/DUCT) FOC6 (D)
 - SPECTRUM (CABLE) CTV1
- ELECTRIC / POWER**
- AT&T E1
 - GVEC E2
 - TXDOT E3
- GAS / PETROLEUM**
- EXXON MOBIL PL1
 - CENTERPOINT G2
 - CPS ENERGY PL3
- SANITARY SEWER**
- CITY OF SEGUIN WW1
 - PROP MAVERICK MEADOW WW2
 - PROP SWENSON WW3
- POTABLE WATER**
- SPRINGS HILL WSC W1
- OVERHEAD UTILITY**
- GVEC OH1
 - SPECTRUM OH2
 - AT&T OH3
 - ZAYO OH4
 - LCRA OH5
- OTHER**
- UTILITY IN CONFLICT CONFLICT ID XX
 - UTILITY CONFLICT RESOLVED CONFLICT ID XX
 - CONFLICT AREA

NOTES

1. ALL EXISTING FEATURES ARE SHOWN SCREENED BLACK. I.E. FADED.
2. ALL UTILITIES SHOWN ARE APPROXIMATE. CONTRACTOR TO USE SUE DATA SHEETS AND VERIFY DEPTHS AND LOCATION PRIOR TO START OF CONSTRUCTION.
3. UTILITY LINESYLES THAT INDICATED "D" ARE BASE ON SUE LEVEL D INFORMATION. UTILITY LINESYLES THAT INDICATE "C" ARE BASED ON SUE LEVEL C INFORMATION. SUE LEVEL B LINESYLES HAVE NO DESIGNATION.



LEGEND OF UTILITY TYPES



REV. NO.	DATE	DESCRIPTION	BY
<p>SAN ANTONIO AUSTIN HOUSTON FORT WORTH DALLAS 2000 NW LOOP 410 SAN ANTONIO, TX 78213 210.375.9000 TEXAS ENGINEERING FIRM #470 TEXAS SURVEYING FIRM #10028800</p>			
<p>It's real.</p>			
<p>Texas Department of Transportation ©2023</p>			
<p>CORDOVA RD</p> <p>UTILITY LAYOUT</p> <p>STA 225+00 TO STA 235+00</p> <p>SHEET 17 OF 27</p>			
DGN:	FED. RD. DIV. NO.:	STATE:	FEDERAL AID PROJECT NO.:
CHK:	6	TEXAS	
DWG:	DIST.:	COUNTY:	CONT. NO. SECT. NO. JOB NO. SHEET NO.
CHK:	SAT	GUADALUPE	0915 46 052

Plotted on: 11/16/2023

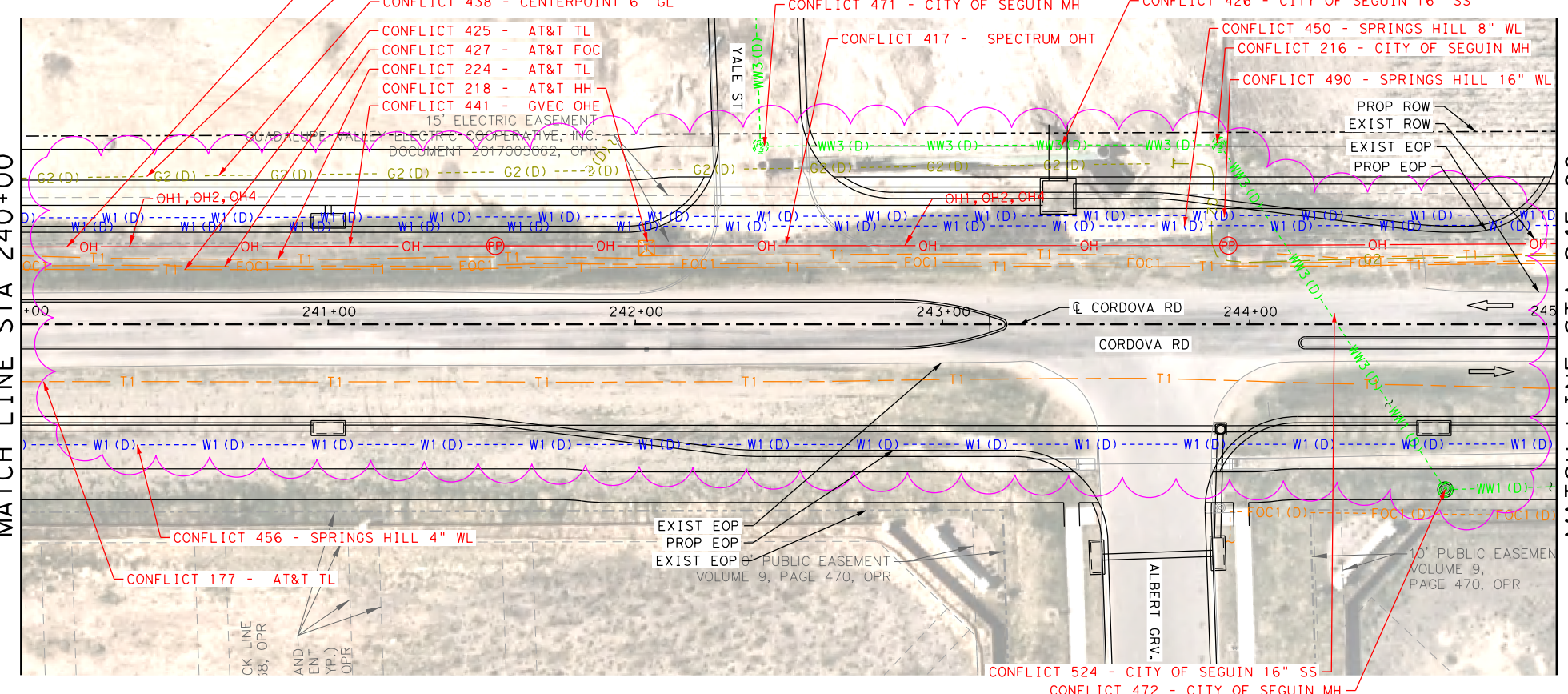

Design File name: P:\127\75\00\Design\Civil\Utility\1277500_Utl_15.dgn

MATCH LINE STA 235+00

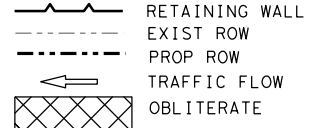
MATCH LINE STA 240+00

MATCH LINE STA 240+00

MATCH LINE STA 245+00



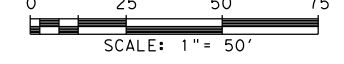
LEGEND



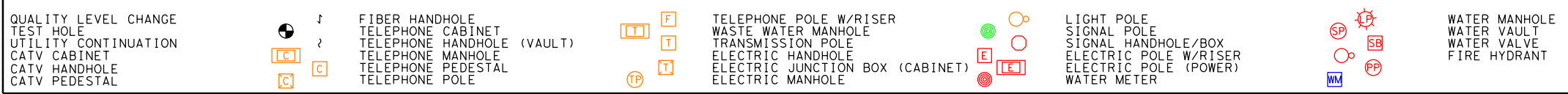
- COMMUNICATIONS
- AT&T (TELE) T1
 - AT&T (FO/DUCT) FOC1
 - SPECTRUM (FO/DUCT) FOC3
 - ZAYO (FO/DUCT) FOC4
 - GVEC (FO/DUCT) FOC5 (D)
 - LUMEN (FO/DUCT) FOC6 (D)
 - SPECTRUM (CABLE) CTV1
- ELECTRIC / POWER
- AT&T E1
 - GVEC E2
 - TXDOT E3
- GAS / PETROLEUM
- EXXON MOBIL PL1
 - CENTERPOINT G2
 - CPS ENERGY PL3
- SANITARY SEWER
- CITY OF SEGUIN WW1
 - PROP MAVERICK MEADOW WW2
 - PROP SWENSON WW3
- POTABLE WATER
- SPRINGS HILL WSC W1
- OVERHEAD UTILITY
- GVEC OH1
 - SPECTRUM OH2
 - AT&T OH3
 - ZAYO OH4
 - LCRA OH5
- OTHER
- UTILITY IN CONFLICT CONFLICT ID XX
 - UTILITY CONFLICT RESOLVED CONFLICT ID XX
 - CONFLICT AREA

NOTES

- ALL EXISTING FEATURES ARE SHOWN SCREENED BLACK, i.e. FADED.
- ALL UTILITIES SHOWN ARE APPROXIMATE. CONTRACTOR TO USE SUE DATA SHEETS AND VERIFY DEPTHS AND LOCATION PRIOR TO START OF CONSTRUCTION.
- UTILITY LINSTYLES THAT INDICATED "D" ARE BASE ON SUE LEVEL D INFORMATION. UTILITY LINSTYLES THAT INDICATE "C" ARE BASED ON SUE LEVEL C INFORMATION. SUE LEVEL B LINSTYLES HAVE NO DESIGNATION.




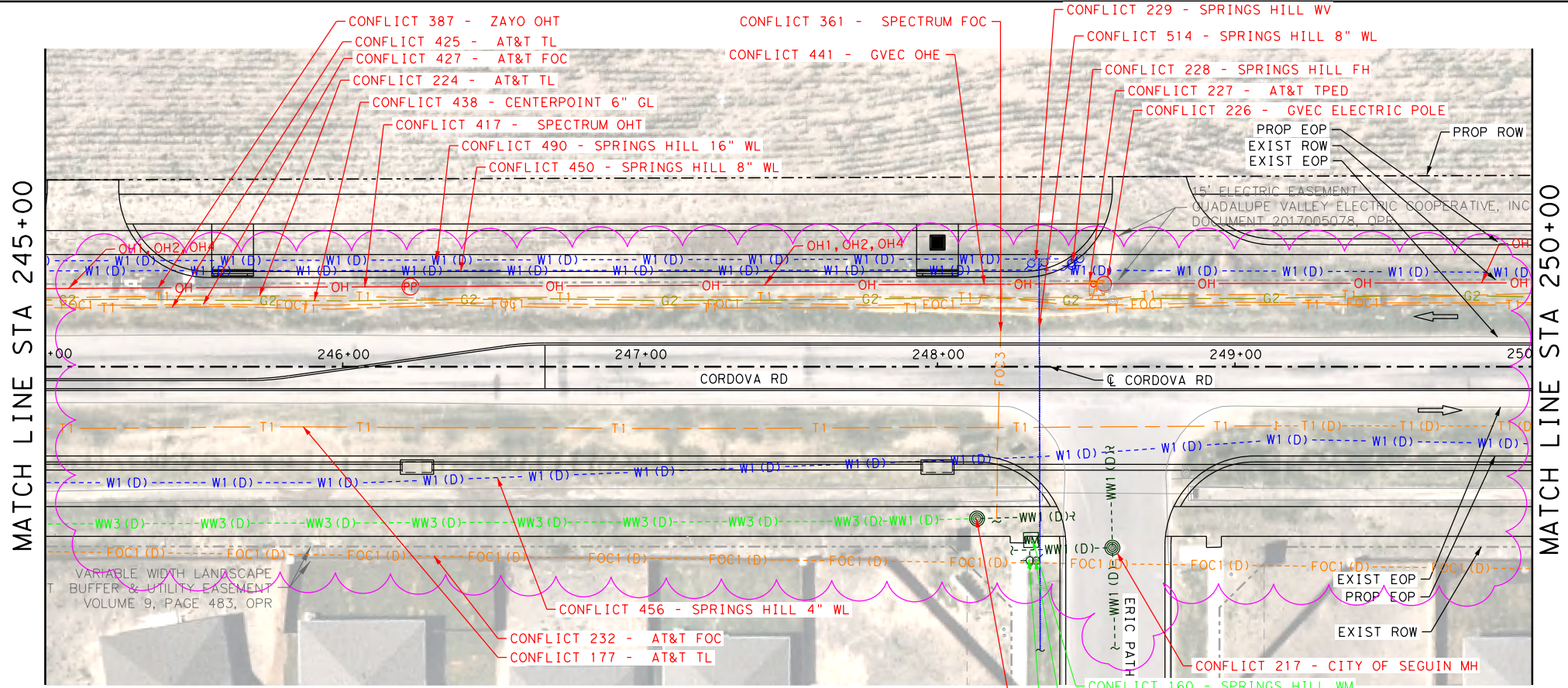
LEGEND OF UTILITY TYPES



REV. NO.	DATE	DESCRIPTION	BY
 SAN ANTONIO AUSTIN HOUSTON FORT WORTH DALLAS 2000 NW LOOP 410 SAN ANTONIO, TX 78213 210.375.9000 TEXAS ENGINEERING FIRM #470 TEXAS SURVEYING FIRM #10028800			
©2023			
CORDOVA RD UTILITY LAYOUT STA 235+00 TO STA 245+00 SHEET 18 OF 27			
CHK DGN:	FED. RD. DIV. NO.:	STATE:	FEDERAL AID PROJECT NO.:
DWG:	DIST.:	COUNTY:	CONT. NO.:
CHK DWG:	SAT:	GUADALUPE:	0915:
			46:
			052:

Plotted on: 11/16/2023

Design File name: P:\127\75\00\Design\Civil\Utility\1277500_Ufil_16.dgn



LEGEND

- RETAINING WALL
- EXIST ROW
- PROP ROW
- TRAFFIC FLOW
- OBLITERATE

COMMUNICATIONS

- AT&T (TELE) T1
- AT&T (FO/DUCT) FOC1
- SPECTRUM (FO/DUCT) FOC3
- ZAYO (FO/DUCT) FOC4
- GVEC (FO/DUCT) FOC5 (D)
- LUMEN (FO/DUCT) FOC6 (D)
- SPECTRUM (CABLE) CTV1

ELECTRIC / POWER

- AT&T E1
- GVEC E2
- TXDOT E3

GAS / PETROLEUM

- EXXON MOBIL PL1
- CENTERPOINT G2
- CPS ENERGY PL3

SANITARY SEWER

- CITY OF SEGUIN WW1
- PROP MAVERICK MEADOW WW2
- PROP SWENSON WW3

POTABLE WATER

- SPRINGS HILL WSC W1

OVERHEAD UTILITY

- GVEC OH1
- SPECTRUM OH2
- AT&T OH3
- ZAYO OH4
- LCRA OH5

OTHER

- UTILITY IN CONFLICT CONFLICT ID XX
- UTILITY CONFLICT RESOLVED CONFLICT ID XX
- CONFLICT AREA

NOTES

- ALL EXISTING FEATURES ARE SHOWN SCREENED BLACK, i.e. FADED.
- ALL UTILITIES SHOWN ARE APPROXIMATE. CONTRACTOR TO USE SUE DATA SHEETS AND VERIFY DEPTHS AND LOCATION PRIOR TO START OF CONSTRUCTION.
- UTILITY LINESYLES THAT INDICATED "D" ARE BASE ON SUE LEVEL D INFORMATION. UTILITY LINESYLES THAT INDICATE "C" ARE BASED ON SUE LEVEL C INFORMATION. SUE LEVEL B LINESYLES HAVE NO DESIGNATION.

0 25 50 75
SCALE: 1" = 50'

REV. NO.	DATE	DESCRIPTION	BY

PAPE-DAWSON ENGINEERS

SAN ANTONIO | AUSTIN | HOUSTON | FORT WORTH | DALLAS
2000 NW LOOP 410 | SAN ANTONIO, TX 78213 | 210.375.9000
TEXAS ENGINEERING FIRM #470 | TEXAS SURVEYING FIRM #10028800

SEGUIN TEXAS
It's real.

THE STATE OF TEXAS
GUADALUPE COUNTY

Texas Department of Transportation
©2023

CORDOVA RD

UTILITY LAYOUT

STA 245+00 TO STA 255+00

SHEET 19 OF 27

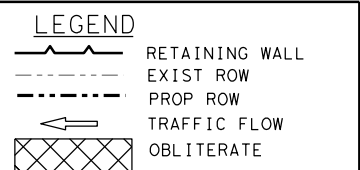

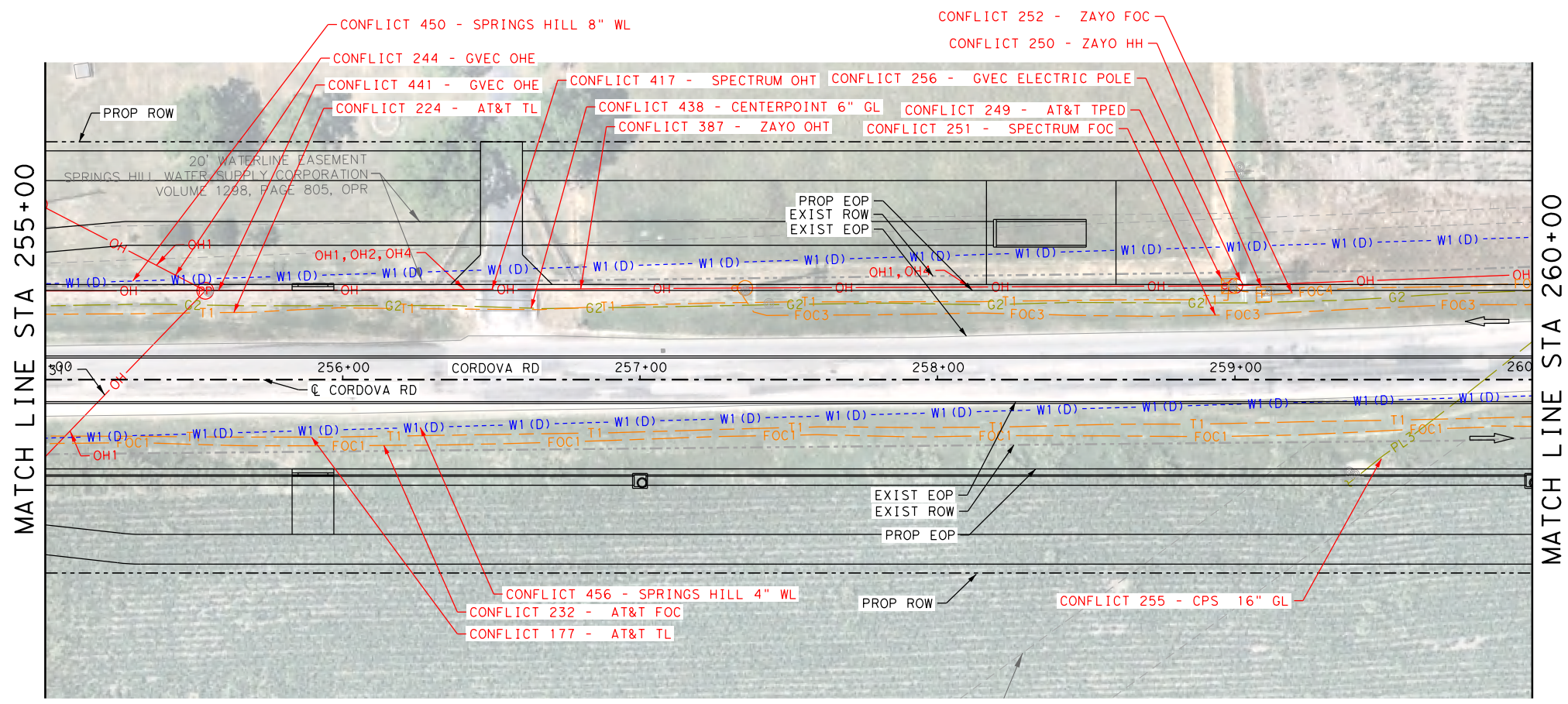
DWG:	FED. RD. DIV. NO.:	STATE:	FEDERAL AID PROJECT NO.:	HIGHWAY NO.:		
CHK DWG:	6	TEXAS		CORDOVA		
DWG:	DIST.:	COUNTY:	CONT. NO.:	SECT. NO.:	JOB NO.:	SHEET NO.:
CHK DWG:	SAT	GUADALUPE	0915	46	052	

LEGEND OF UTILITY TYPES

<ul style="list-style-type: none"> FIBER HANDHOLE TEST HOLE UTILITY CONTINUATION CATV CABINET CATV HANDHOLE CATV PEDESTAL 	<ul style="list-style-type: none"> TELEPHONE CABINET TELEPHONE HANDHOLE (VAULT) TELEPHONE MANHOLE TELEPHONE PEDESTAL TELEPHONE POLE 	<ul style="list-style-type: none"> TELEPHONE POLE W/RISER WASTE WATER MANHOLE TRANSMISSION POLE ELECTRIC HANDHOLE ELECTRIC JUNCTION BOX (CABINET) ELECTRIC MANHOLE 	<ul style="list-style-type: none"> LIGHT POLE SIGNAL POLE SIGNAL HANDHOLE/BOX ELECTRIC POLE W/RISER ELECTRIC POLE (POWER) WATER METER 	<ul style="list-style-type: none"> WATER MANHOLE WATER VAULT WATER VALVE FIRE HYDRANT
---	--	--	---	---

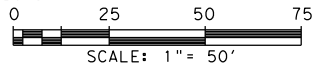
Plotted on: 11/16/2023

Design File name: P:\127\75\00\Design\Civil\Utility\1277500_Uti_17.dgn



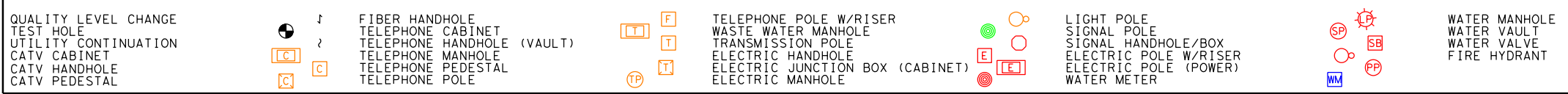
- COMMUNICATIONS**
- AT&T (TELE) --- T1 ---
 - AT&T (FO/DUCT) --- FOC1 ---
 - SPECTRUM (FO/DUCT) --- FOC3 ---
 - ZAYO (FO/DUCT) --- FOC4 ---
 - GVEC (FO/DUCT) --- FOC5 (D) ---
 - LUMEN (FO/DUCT) --- FOC6 (D) ---
 - SPECTRUM (CABLE) --- CTV1 ---
- ELECTRIC / POWER**
- AT&T --- E1 ---
 - GVEC --- E2 ---
 - TXDOT --- E3 ---
- GAS / PETROLEUM**
- EXXON MOBIL --- PL1 ---
 - CENTERPOINT --- G2 ---
 - CPS ENERGY --- PL3 ---
- SANITARY SEWER**
- CITY OF SEGUIN --- WW1 ---
 - PROP MAVERICK MEADOW --- WW2 ---
 - PROP SWENSON --- WW3 ---
- POTABLE WATER**
- SPRINGS HILL WSC --- W1 ---
- OVERHEAD UTILITY**
- GVEC --- OH1 ---
 - SPECTRUM --- OH2 ---
 - AT&T --- OH3 ---
 - ZAYO --- OH4 ---
 - LCRA --- OH5 ---
- OTHER**
- UTILITY IN CONFLICT --- CONFLICT ID XX
 - UTILITY CONFLICT RESOLVED --- CONFLICT ID XX
 - CONFLICT AREA --- [Pink Wavy Border]

- NOTES**
- ALL EXISTING FEATURES ARE SHOWN SCREENED BLACK. I.E. FADED.
 - ALL UTILITIES SHOWN ARE APPROXIMATE. CONTRACTOR TO USE SUE DATA SHEETS AND VERIFY DEPTHS AND LOCATION PRIOR TO START OF CONSTRUCTION.
 - UTILITY LINSTYLES THAT INDICATED "D" ARE BASE ON SUE LEVEL D INFORMATION. UTILITY LINSTYLES THAT INDICATE "C" ARE BASED ON SUE LEVEL C INFORMATION. SUE LEVEL B LINSTYLES HAVE NO DESIGNATION.



REV. NO.	DATE	DESCRIPTION	BY
<p>PAPE-DAWSON ENGINEERS</p> <p>SAN ANTONIO AUSTIN HOUSTON FORT WORTH DALLAS 2000 NW LOOP 410 SAN ANTONIO, TX 78213 210.375.9000 TEXAS ENGINEERING FIRM #470 TEXAS SURVEYING FIRM #10228800</p>			
<p>SEGUIN TEXAS</p> <p>It's real.</p>			
<p>Texas Department of Transportation ©2023</p>			
<p>CORDOVA RD</p> <p>UTILITY LAYOUT</p> <p>STA 255+00 TO STA 265+00</p> <p>SHEET 20 OF 27</p>			
DWG:	FED. RD. DIV. NO.:	STATE:	FEDERAL AID PROJECT NO.:
CHK:	6	TEXAS	
DWG:	DIST.:	COUNTY:	CONT. NO. SECT. NO. JOB NO. SHEET NO.
CHK:	SAT	GUADALUPE	0915 46 052

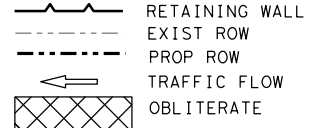
LEGEND OF UTILITY TYPES



Plotted on: 11/16/2023

Design File name: P:\127\75\00\Design\Civil\Utility\1277500_Ufil_18.dgn

LEGEND



COMMUNICATIONS

- AT&T (TELE) --- T1 ---
- AT&T (FO/DUCT) --- FOC1 ---
- SPECTRUM (FO/DUCT) --- FOC3 ---
- ZAYO (FO/DUCT) --- FOC4 ---
- GVEC (FO/DUCT) --- FOC5 (D) ---
- LUMEN (FO/DUCT) --- FOC6 (D) ---
- SPECTRUM (CABLE) --- CTV1 ---

ELECTRIC / POWER

- AT&T --- E1 ---
- GVEC --- E2 ---
- TXDOT --- E3 ---

GAS / PETROLEUM

- EXXON MOBIL --- PL1 ---
- CENTERPOINT --- G2 ---
- CPS ENERGY --- PL3 ---

SANITARY SEWER

- CITY OF SEGUIN --- WW1 ---
- PROP MAVERICK MEADOW --- WW2 ---
- PROP SWENSON --- WW3 ---

POTABLE WATER

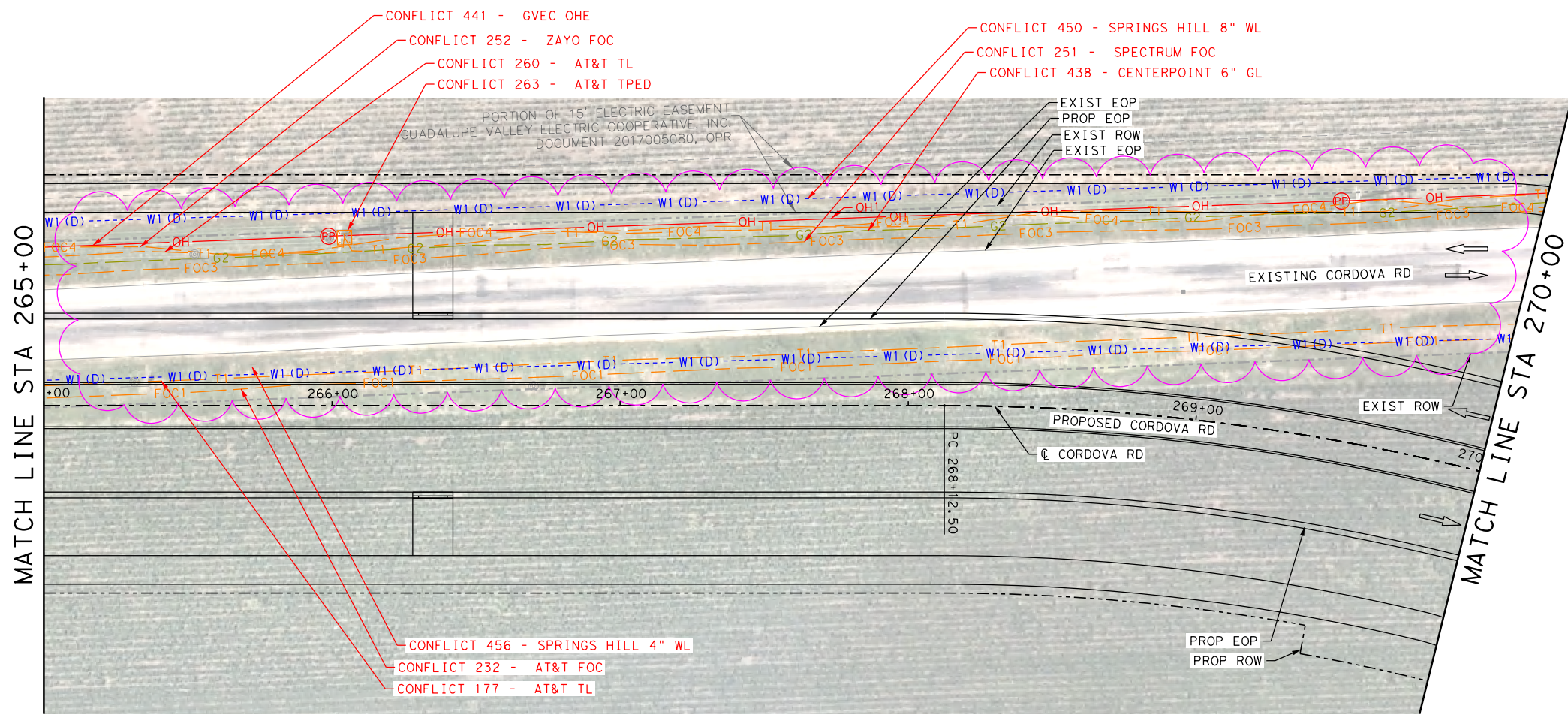
- SPRINGS HILL WSC --- W1 ---

OVERHEAD UTILITY

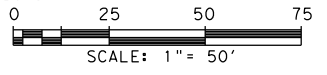
- GVEC --- OH1 ---
- SPECTRUM --- OH2 ---
- AT&T --- OH3 ---
- ZAYO --- OH4 ---
- LCRA --- OH5 ---

OTHER

- UTILITY IN CONFLICT --- CONFLICT ID XX
- UTILITY CONFLICT RESOLVED --- CONFLICT ID XX
- CONFLICT AREA



- NOTES**
- ALL EXISTING FEATURES ARE SHOWN SCREENED BLACK, i.e. FADED.
 - ALL UTILITIES SHOWN ARE APPROXIMATE. CONTRACTOR TO USE SUE DATA SHEETS AND VERIFY DEPTHS AND LOCATION PRIOR TO START OF CONSTRUCTION.
 - UTILITY LINESYLES THAT INDICATED "D" ARE BASE ON SUE LEVEL D INFORMATION. UTILITY LINESYLES THAT INDICATE "C" ARE BASED ON SUE LEVEL C INFORMATION. SUE LEVEL B LINESYLES HAVE NO DESIGNATION.



REV. NO.	DATE	DESCRIPTION	BY
----------	------	-------------	----

PAPE-DAWSON ENGINEERS

SAN ANTONIO | AUSTIN | HOUSTON | FORT WORTH | DALLAS
2000 NW LOOP 410 | SAN ANTONIO, TX 78213 | 210.375.9000
TEXAS ENGINEERING FIRM #470 | TEXAS SURVEYING FIRM #10028800

SEGUIN TEXAS

It's real.

THE STATE OF TEXAS
GUADALUPE COUNTY

Texas Department of Transportation
©2023

CORDOVA RD

UTILITY LAYOUT

STA 265+00 TO STA 270+00

SHEET 21 OF 27

LEGEND OF UTILITY TYPES

QUALITY LEVEL CHANGE	⚡	FIBER HANDHOLE	☎	TELEPHONE POLE W/RISER	⚡	LIGHT POLE	⚡	WATER MANHOLE	⚡
TEST HOLE	⚡	TELEPHONE CABINET	☎	WASTE WATER MANHOLE	⚡	SIGNAL POLE	⚡	WATER VAULT	⚡
UTILITY CONTINUATION	⚡	TELEPHONE HANDHOLE (VAULT)	☎	TRANSMISSION POLE	⚡	SIGNAL HANDHOLE/BOX	⚡	WATER VALVE	⚡
CATV CABINET	⚡	TELEPHONE MANHOLE	☎	ELECTRIC HANDHOLE	⚡	ELECTRIC POLE W/RISER	⚡	FIRE HYDRANT	⚡
CATV HANDHOLE	⚡	TELEPHONE PEDESTAL	☎	ELECTRIC JUNCTION BOX (CABINET)	⚡	ELECTRIC POLE (POWER)	⚡		
CATV PEDESTAL	⚡	TELEPHONE POLE	☎	ELECTRIC MANHOLE	⚡	WATER METER	⚡		

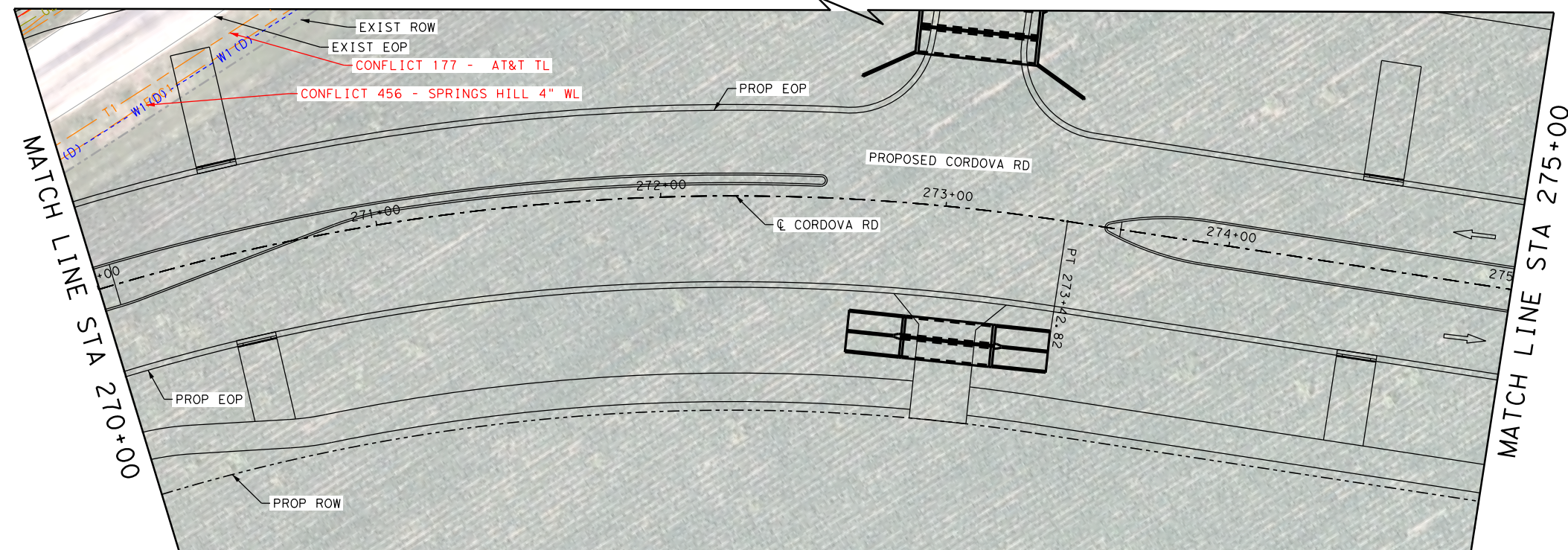
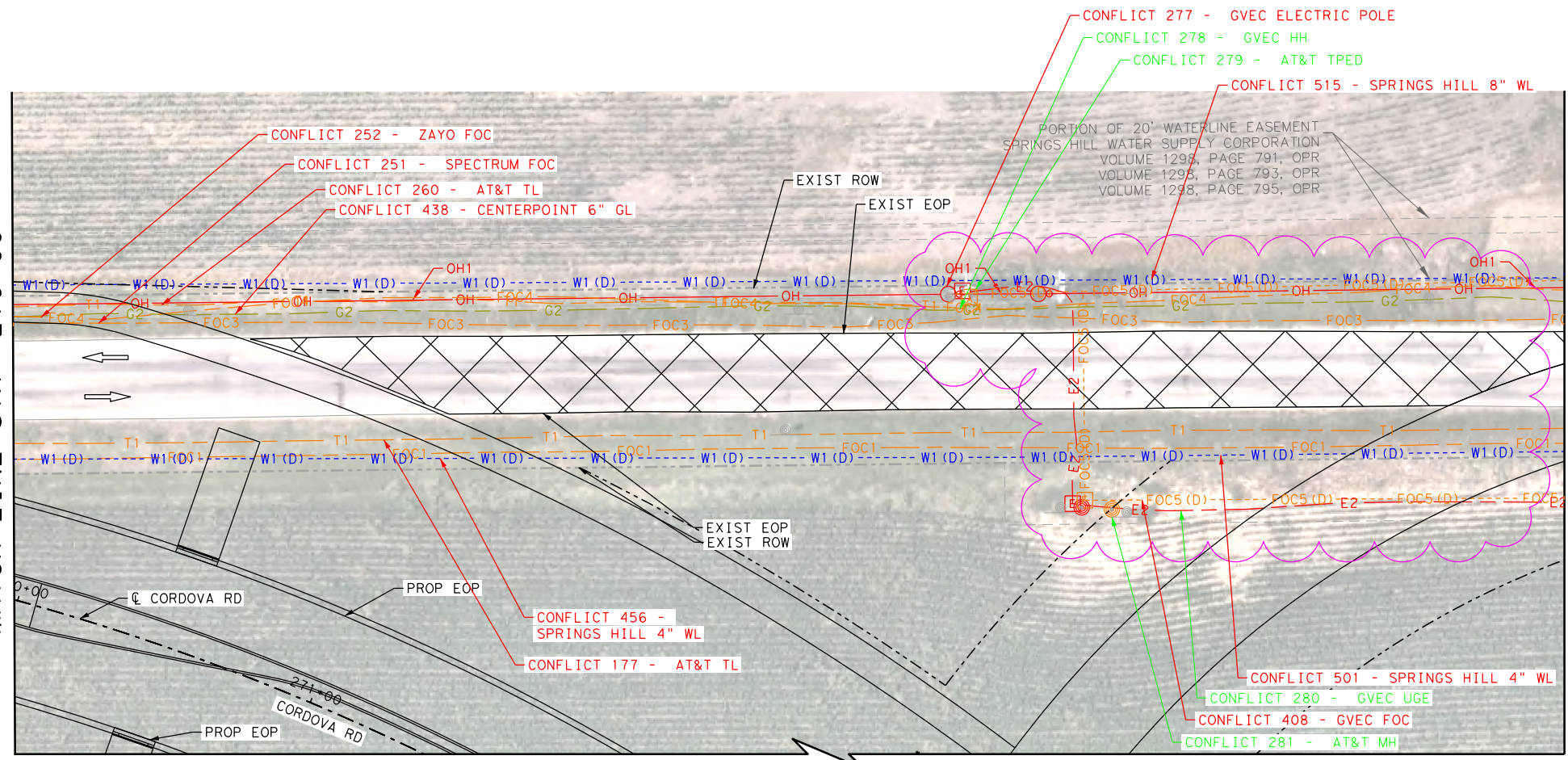
CHK	FED. RD. DIV. NO.	STATE	FEDERAL AID PROJECT NO.	HIGHWAY NO.		
DGN:	6	TEXAS		CORDOVA		
CHK	DIST.	COUNTY	CONT. NO.	SECT. NO.	JOB NO.	SHEET NO.
DWG:	SAT	GUADALUPE	0915	46	052	

Plotted on: 11/16/2023

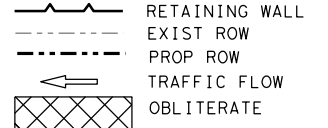
Design File name: P:\127\75\00\Design\Civil\Utility\1277500_Ufil_19.dgn

MATCH LINE STA "270+00"

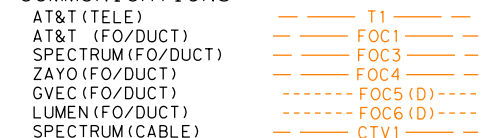
MATCH LINE STA "275+00"



LEGEND




COMMUNICATIONS




ELECTRIC / POWER



GAS / PETROLEUM



SANITARY SEWER



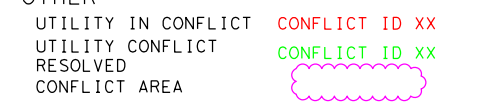
POTABLE WATER



OVERHEAD UTILITY

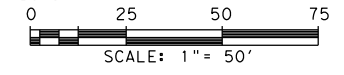


OTHER



NOTES

1. ALL EXISTING FEATURES ARE SHOWN SCREENED BLACK, i.e. FADED.
2. ALL UTILITIES SHOWN ARE APPROXIMATE. CONTRACTOR TO USE SUE DATA SHEETS AND VERIFY DEPTHS AND LOCATION PRIOR TO START OF CONSTRUCTION.
3. UTILITY LINSTYLES THAT INDICATED "D" ARE BASE ON SUE LEVEL D INFORMATION. UTILITY LINSTYLES THAT INDICATE "C" ARE BASED ON SUE LEVEL C INFORMATION. SUE LEVEL B LINSTYLES HAVE NO DESIGNATION.



REV. NO.	DATE	DESCRIPTION	BY



SAN ANTONIO | AUSTIN | HOUSTON | FORT WORTH | DALLAS
2000 NW LOOP 410 | SAN ANTONIO, TX 78213 | 210.375.9000
TEXAS ENGINEERING FIRM #470 | TEXAS SURVEYING FIRM #10028800



It's real.



CORDOVA RD

UTILITY LAYOUT

STA 270+00 TO STA 275+00


SHEET 22 OF 27

LEGEND OF UTILITY TYPES



Plotted on: 11/16/2023

Design File name: P:\127\75\00\Design\Civil\Utility\1277500_Ufil_20.dgn



LEGEND

- RETAINING WALL
- EXIST ROW
- PROP ROW
- TRAFFIC FLOW
- OBLITERATE

COMMUNICATIONS

- AT&T (TELE) T1
- AT&T (FO/DUCT) FOC1
- SPECTRUM (FO/DUCT) FOC3
- ZAYO (FO/DUCT) FOC4
- GVEC (FO/DUCT) FOC5 (D)
- LUMEN (FO/DUCT) FOC6 (D)
- SPECTRUM (CABLE) CTV1

ELECTRIC / POWER

- AT&T E1
- GVEC E2
- TXDOT E3

GAS / PETROLEUM

- EXXON MOBIL PL1
- CENTERPOINT G2
- CPS ENERGY PL3

SANITARY SEWER

- CITY OF SEGUIN WW1
- PROP MAVERICK MEADOW WW2
- PROP SWENSON WW3

POTABLE WATER

- SPRINGS HILL WSC W1

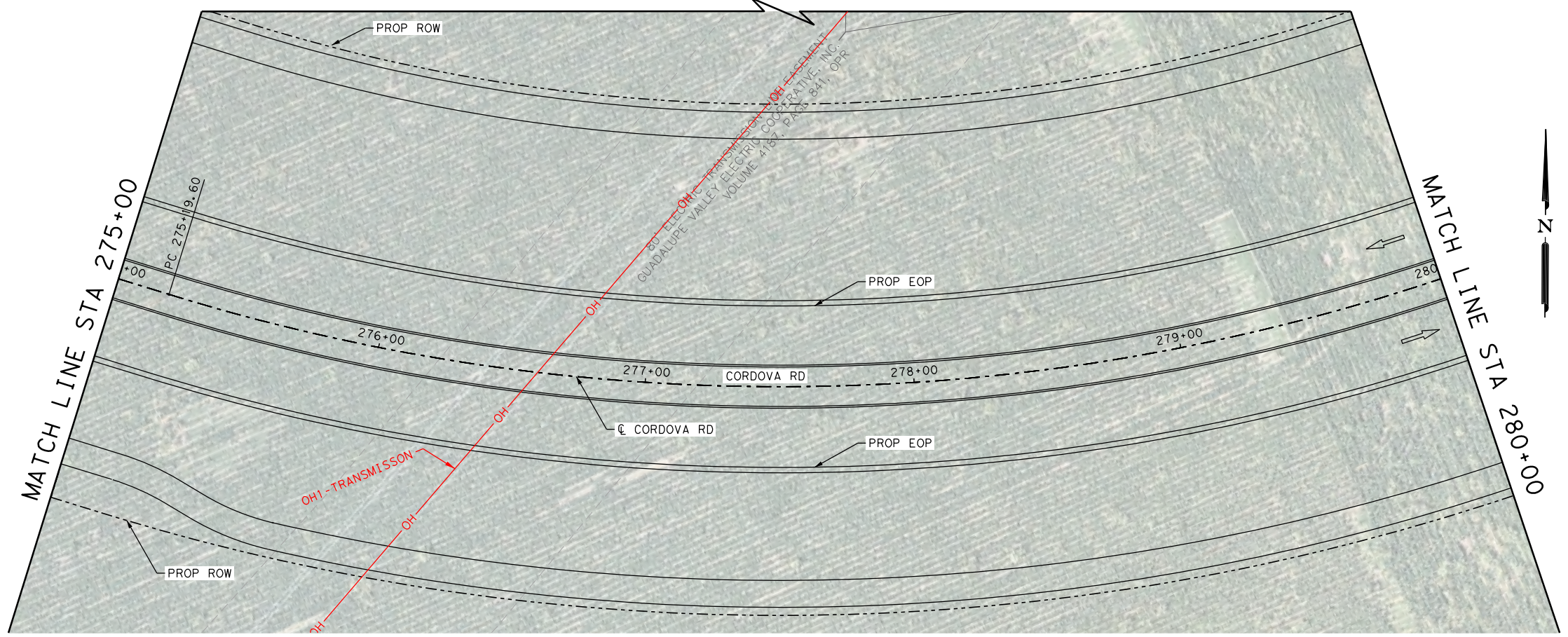
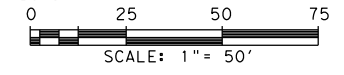
OVERHEAD UTILITY

- GVEC OH1
- SPECTRUM OH2
- AT&T OH3
- ZAYO OH4
- LCRA OH5

OTHER

- UTILITY IN CONFLICT CONFLICT ID XX
- UTILITY CONFLICT RESOLVED CONFLICT ID XX
- CONFLICT AREA

- NOTES**
- ALL EXISTING FEATURES ARE SHOWN SCREENED BLACK. I.E. FADED.
 - ALL UTILITIES SHOWN ARE APPROXIMATE. CONTRACTOR TO USE SUE DATA SHEETS AND VERIFY DEPTHS AND LOCATION PRIOR TO START OF CONSTRUCTION.
 - UTILITY LINSTYLES THAT INDICATED "D" ARE BASE ON SUE LEVEL D INFORMATION. UTILITY LINSTYLES THAT INDICATE "C" ARE BASED ON SUE LEVEL C INFORMATION. SUE LEVEL B LINSTYLES HAVE NO DESIGNATION.



LEGEND OF UTILITY TYPES

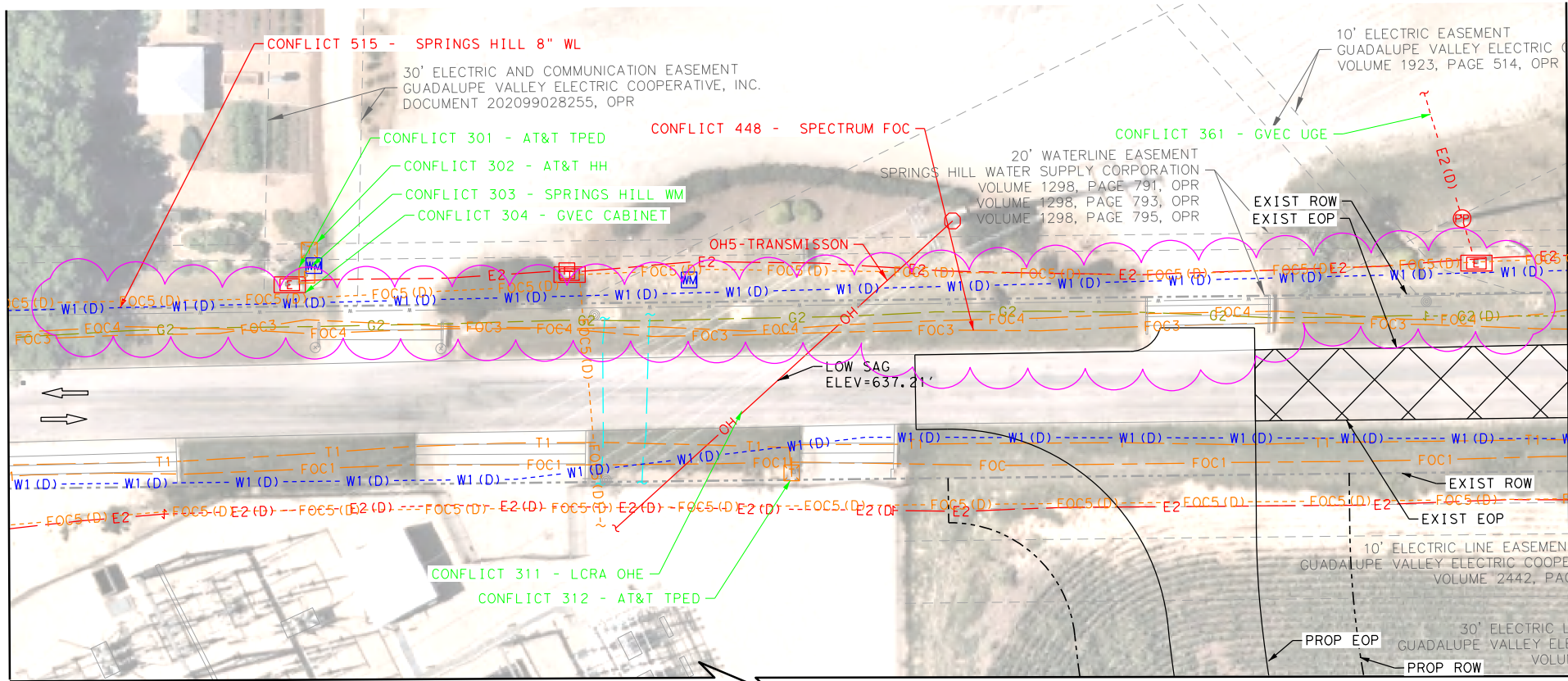
<ul style="list-style-type: none"> QUALITY LEVEL CHANGE TEST HOLE UTILITY CONTINUATION CATV CABINET CATV HANDHOLE CATV PEDESTAL 	<ul style="list-style-type: none"> FIBER HANDHOLE TELEPHONE CABINET TELEPHONE HANDHOLE (VAULT) TELEPHONE MANHOLE TELEPHONE PEDESTAL TELEPHONE POLE 	<ul style="list-style-type: none"> TELEPHONE POLE W/RISER WASTE WATER MANHOLE TRANSMISSION POLE ELECTRIC HANDHOLE ELECTRIC JUNCTION BOX (CABINET) ELECTRIC MANHOLE 	<ul style="list-style-type: none"> LIGHT POLE SIGNAL POLE SIGNAL HANDHOLE/BOX ELECTRIC POLE W/RISER ELECTRIC POLE (POWER) WATER METER 	<ul style="list-style-type: none"> WATER MANHOLE WATER VAULT WATER VALVE FIRE HYDRANT
---	--	--	---	---

REV. NO.	DATE	DESCRIPTION	BY
<p>SAN ANTONIO AUSTIN HOUSTON FORT WORTH DALLAS 2000 NW LOOP 410 SAN ANTONIO, TX 78213 210.375.9000 TEXAS ENGINEERING FIRM #470 TEXAS SURVEYING FIRM #10028800</p>			
<p>It's real.</p>			
<p>©2023</p>			
<p>CORDOVA RD</p> <p>UTILITY LAYOUT</p> <p>STA 275+00 TO STA 280+00</p> <p>SHEET 23 OF 27</p>			
CHK DGN:	FED. RD. DIV. NO.:	STATE:	FEDERAL AID PROJECT NO.:
DWG:	DIST.:	COUNTY:	CONT. NO.:
CHK DWG:	SAT:	GUADALUPE:	0915
			46
			052

Plotted on: 11/16/2023

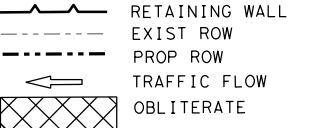
Design Filename: P:\127\7500\Design\Civil\Utility\1277500_Utl_21.dgn

MATCH LINE STA "280+00"



MATCH LINE STA "285+00"

LEGEND



COMMUNICATIONS

AT&T (TELE)	---	T1
AT&T (FO/DUCT)	---	FOC1
SPECTRUM (FO/DUCT)	---	FOC3
ZAYO (FO/DUCT)	---	FOC4
GVEC (FO/DUCT)	---	FOC5 (D)
LUMEN (FO/DUCT)	---	FOC6 (D)
SPECTRUM (CABLE)	---	CTV1

ELECTRIC / POWER

AT&T	---	E1
GVEC	---	E2
TXDOT	---	E3

GAS / PETROLEUM

EXXON MOBIL	---	PL1
CENTERPOINT	---	G2
CPS ENERGY	---	PL3

SANITARY SEWER

CITY OF SEGUIN	---	WW1
PROP MAVERICK MEADOW	---	WW2
PROP SWENSON	---	WW3

POTABLE WATER

SPRINGS HILL WSC	---	W1
------------------	-----	----

OVERHEAD UTILITY


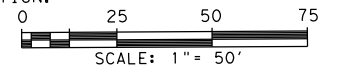
GVEC	---	OH1
SPECTRUM	---	OH2
AT&T	---	OH3
ZAYO	---	OH4
LCRA	---	OH5

OTHER

UTILITY IN CONFLICT	---	CONFLICT ID XX
UTILITY CONFLICT RESOLVED	---	CONFLICT ID XX
CONFLICT AREA	---	CONFLICT ID XX

NOTES

1. ALL EXISTING FEATURES ARE SHOWN SCREENED BLACK, i.e. FADED.
2. ALL UTILITIES SHOWN ARE APPROXIMATE. CONTRACTOR TO USE SUE DATA SHEETS AND VERIFY DEPTHS AND LOCATION PRIOR TO START OF CONSTRUCTION.
3. UTILITY LIFESTYLES THAT INDICATED "D" ARE BASE ON SUE LEVEL D INFORMATION, UTILITY LIFESTYLES THAT INDICATE "C" ARE BASED ON SUE LEVEL C INFORMATION, SUE LEVEL B LIFESTYLES HAVE NO DESIGNATION.



LEGEND OF UTILITY TYPES

QUALITY LEVEL CHANGE	+	FIBER HANDHOLE	F	TELEPHONE POLE W/ RISER	○	LIGHT POLE	○	WATER MANHOLE	⊗
TEST HOLE	⊗	TELEPHONE CABINET	T	WASTE WATER MANHOLE	⊗	SIGNAL POLE	○	WATER VAULT	⊗
UTILITY CONTINUATION	---	TELEPHONE HANDHOLE (VAULT)	T	TRANSMISSION POLE	○	SIGNAL HANDHOLE/BOX	○	WATER VALVE	⊗
CATV CABINET	⊗	TELEPHONE MANHOLE	⊗	ELECTRIC HANDHOLE	○	ELECTRIC POLE W/ RISER	○	FIRE HYDRANT	⊗
CATV HANDHOLE	⊗	TELEPHONE PEDESTAL	⊗	ELECTRIC JUNCTION BOX (CABINET)	⊗	ELECTRIC POLE (POWER)	○		
CATV PEDESTAL	⊗	TELEPHONE POLE	⊗	ELECTRIC MANHOLE	⊗	WATER METER	⊗		

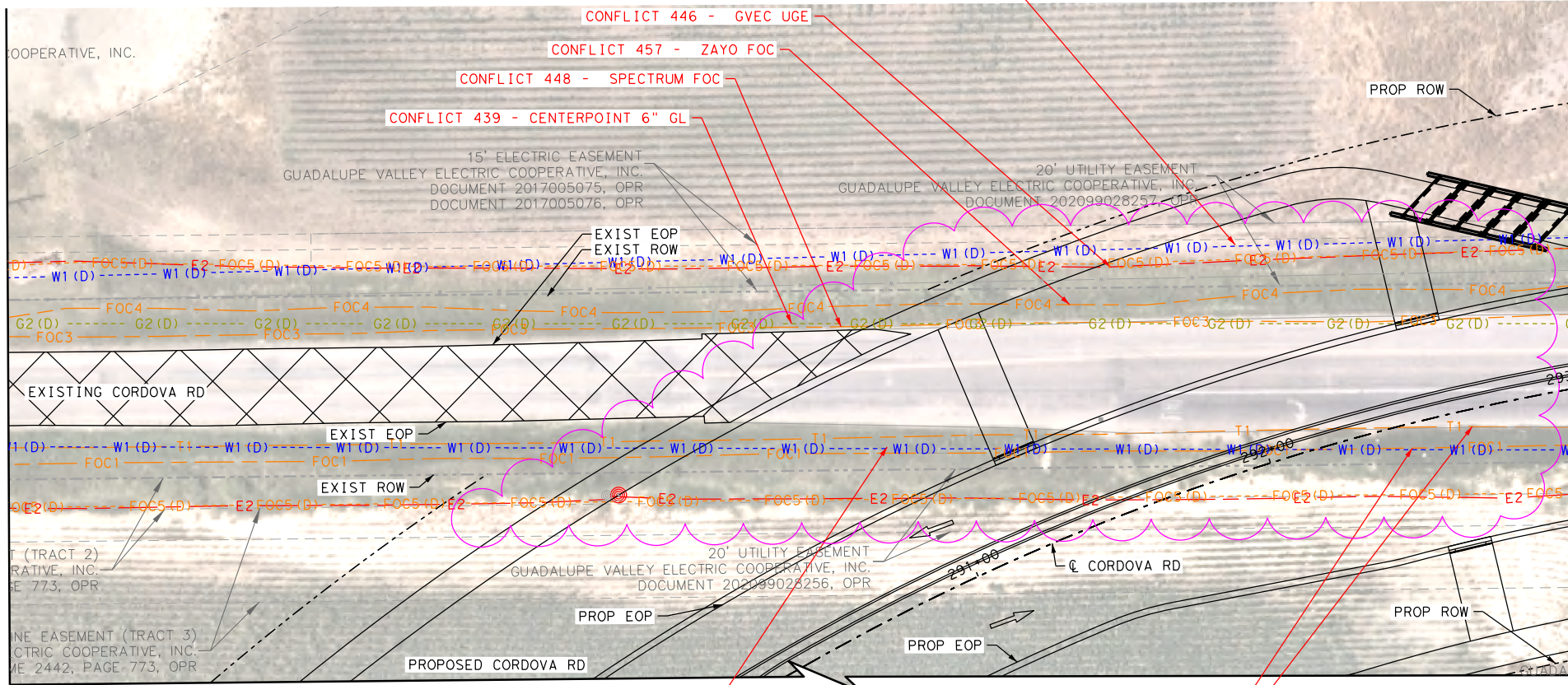
REV. NO.	DATE	DESCRIPTION	BY
 SAN ANTONIO AUSTIN HOUSTON FORT WORTH DALLAS 2000 HW LOOP 410 SAN ANTONIO, TX 78213 210.375.9000 TEXAS ENGINEERING FIRM #470 TEXAS SURVEYING FIRM #10028800			
©2023			
CORDOVA RD UTILITY LAYOUT STA 280+00 TO STA 285+00 SHEET 24 OF 27			
CHK	FED. RD. DIV. NO.	STATE	FEDERAL AID PROJECT NO.
DWG	DIST.	COUNTY	CONT. NO. SECT. NO. JOB NO.
CHK DWG	SAT	GUADALUPE	0915 46 052

Plotted on: 11/16/2023

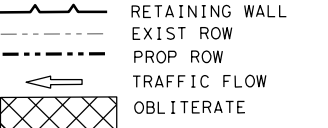
Design File name: P:\127\75\00\Design\Civil\Utility\1277500_Ut1_22.dgn

MATCH LINE STA "285+00"

MATCH LINE STA "290+00"



LEGEND



COMMUNICATIONS

AT&T (TELE)	T1
AT&T (FO/DUCT)	FOC1
SPECTRUM (FO/DUCT)	FOC3
ZAYO (FO/DUCT)	FOC4
GVEC (FO/DUCT)	FOC5 (D)
LUMEN (FO/DUCT)	FOC6 (D)
SPECTRUM (CABLE)	CTV1

ELECTRIC / POWER

AT&T	E1
GVEC	E2
TXDOT	E3

GAS / PETROLEUM

EXXON MOBIL	PL1
CENTERPOINT	G2
CPS ENERGY	PL3

SANITARY SEWER

CITY OF SEGUIN	WW1
PROP MAVERICK MEADOW	WW2
PROP SWENSON	WW3

POTABLE WATER

SPRINGS HILL WSC	W1
------------------	----

OVERHEAD UTILITY

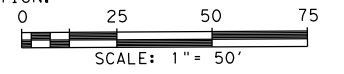
GVEC	OH1
SPECTRUM	OH2
AT&T	OH3
ZAYO	OH4
LCRA	OH5

OTHER

UTILITY IN CONFLICT	CONFLICT ID XX
UTILITY CONFLICT RESOLVED	CONFLICT ID XX
CONFLICT AREA	(Symbol)

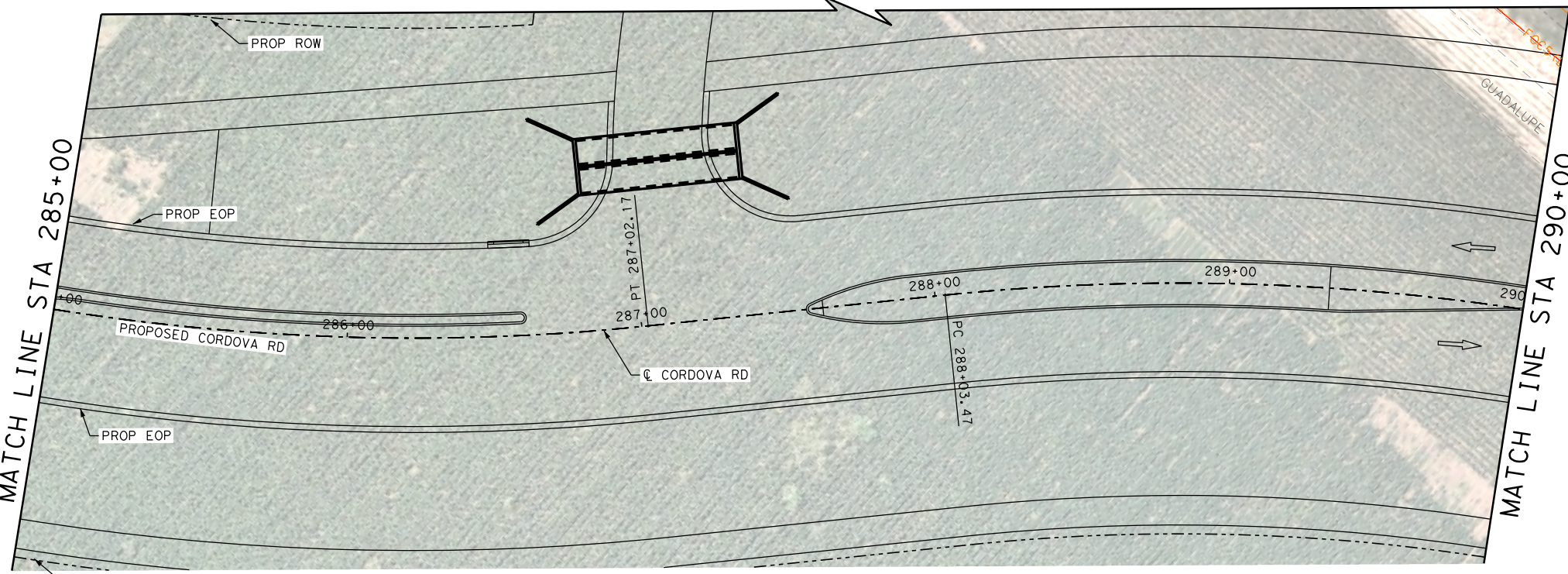
NOTES

- ALL EXISTING FEATURES ARE SHOWN SCREENED BLACK, i.e. FADED.
- ALL UTILITIES SHOWN ARE APPROXIMATE. CONTRACTOR TO USE SUE DATA SHEETS AND VERIFY DEPTHS AND LOCATION PRIOR TO START OF CONSTRUCTION.
- UTILITY LIFESTYLES THAT INDICATED "D" ARE BASE ON SUE LEVEL D INFORMATION. UTILITY LIFESTYLES THAT INDICATE "C" ARE BASED ON SUE LEVEL C INFORMATION. SUE LEVEL B LIFESTYLES HAVE NO DESIGNATION.



MATCH LINE STA 285+00

MATCH LINE STA 290+00



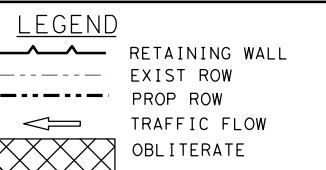
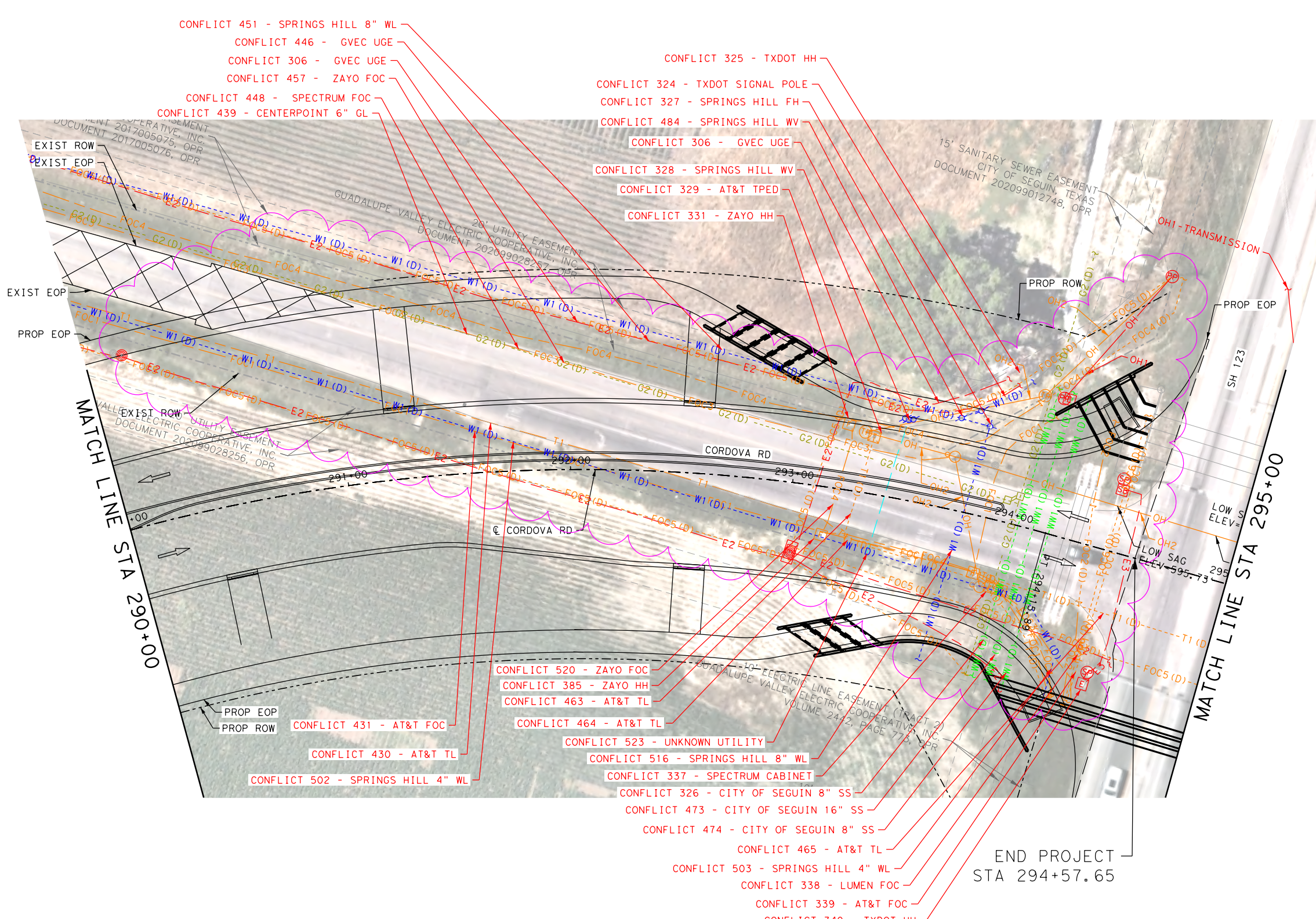
LEGEND OF UTILITY TYPES

QUALITY LEVEL CHANGE	(Symbol)	FIBER HANDHOLE	(Symbol)	TELEPHONE POLE W/ RISER	(Symbol)	LIGHT POLE	(Symbol)	WATER MANHOLE	(Symbol)
TEST HOLE	(Symbol)	TELEPHONE CABINET	(Symbol)	WASTE WATER MANHOLE	(Symbol)	SIGNAL POLE	(Symbol)	WATER VAULT	(Symbol)
UTILITY CONTINUATION	(Symbol)	TELEPHONE HANDHOLE (VAULT)	(Symbol)	TRANSMISSION POLE	(Symbol)	SIGNAL HANDHOLE/BOX	(Symbol)	WATER VALVE	(Symbol)
CATV CABINET	(Symbol)	TELEPHONE MANHOLE	(Symbol)	ELECTRIC HANDHOLE	(Symbol)	ELECTRIC POLE W/ RISER	(Symbol)	FIRE HYDRANT	(Symbol)
CATV HANDHOLE	(Symbol)	TELEPHONE PEDESTAL	(Symbol)	ELECTRIC JUNCTION BOX (CABINET)	(Symbol)	ELECTRIC POLE (POWER)	(Symbol)		
CATV PEDESTAL	(Symbol)	TELEPHONE POLE	(Symbol)	ELECTRIC MANHOLE	(Symbol)	WATER METER	(Symbol)		

REV. NO.	DATE	DESCRIPTION	BY
 SAN ANTONIO AUSTIN HOUSTON FORT WORTH DALLAS 2000 HW LOOP 410 SAN ANTONIO, TX 78213 210.375.9000 TEXAS ENGINEERING FIRM #470 TEXAS SURVEYING FIRM #10028800			
©2023 CORDOVA RD UTILITY LAYOUT STA 285+00 TO STA 290+00 SHEET 25 OF 27			
CHK	FED. RD. DIV. NO.	STATE	FEDERAL AID PROJECT NO.
DGN1	6	TEXAS	CORDOVA
DWG1	DIST.	COUNTY	CONT. NO. SECT. NO. JOB NO. SHEET NO.
CHK	SAT	GUADALUPE	0915 46 052

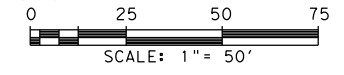
Plotted on: 11/16/2023

Design File name: P:\127\75\00\Design\Civil\Utility\1277500_Ufil_23.dgn



- COMMUNICATIONS**
- AT&T (TELE) T1
 - AT&T (FO/DUCT) FOC1
 - SPECTRUM (FO/DUCT) FOC3
 - ZAYO (FO/DUCT) FOC4
 - GVEC (FO/DUCT) FOC5 (D)
 - LUMEN (FO/DUCT) FOC6 (D)
 - SPECTRUM (CABLE) CTV1
- ELECTRIC / POWER**
- AT&T E1
 - GVEC E2
 - TXDOT E3
- GAS / PETROLEUM**
- EXXON MOBIL PL1
 - CENTERPOINT G2
 - CPS ENERGY PL3
- SANITARY SEWER**
- CITY OF SEGUIN WW1
 - PROP MAVERICK MEADOW WW2
 - PROP SWENSON WW3
- POTABLE WATER**
- SPRINGS HILL WSC W1
- OVERHEAD UTILITY**
- GVEC OH1
 - SPECTRUM OH2
 - AT&T OH3
 - ZAYO OH4
 - LCRA OH5
- OTHER**
- UTILITY IN CONFLICT CONFLICT ID XX
 - UTILITY CONFLICT RESOLVED CONFLICT ID XX
 - CONFLICT AREA

- NOTES**
- ALL EXISTING FEATURES ARE SHOWN SCREENED BLACK, i.e. FADED.
 - ALL UTILITIES SHOWN ARE APPROXIMATE. CONTRACTOR TO USE SUE DATA SHEETS AND VERIFY DEPTHS AND LOCATION PRIOR TO START OF CONSTRUCTION.
 - UTILITY LINES/TYPES THAT INDICATED "D" ARE BASE ON SUE LEVEL D INFORMATION. UTILITY LINES/TYPES THAT INDICATE "C" ARE BASED ON SUE LEVEL C INFORMATION. SUE LEVEL B LINES/TYPES HAVE NO DESIGNATION.



REV. NO.	DATE	DESCRIPTION	BY

PAPE-DAWSON ENGINEERS

SAN ANTONIO | AUSTIN | HOUSTON | FORT WORTH | DALLAS
 2000 NW LOOP 410 | SAN ANTONIO, TX 78213 | 210.375.9000
 TEXAS ENGINEERING FIRM #470 | TEXAS SURVEYING FIRM #10028800

SEGUIN TEXAS

It's real.

Texas Department of Transportation

©2023

CORDOVA RD
UTILITY LAYOUT
 STA 290+00 TO 295+00

SHEET 26 OF 27

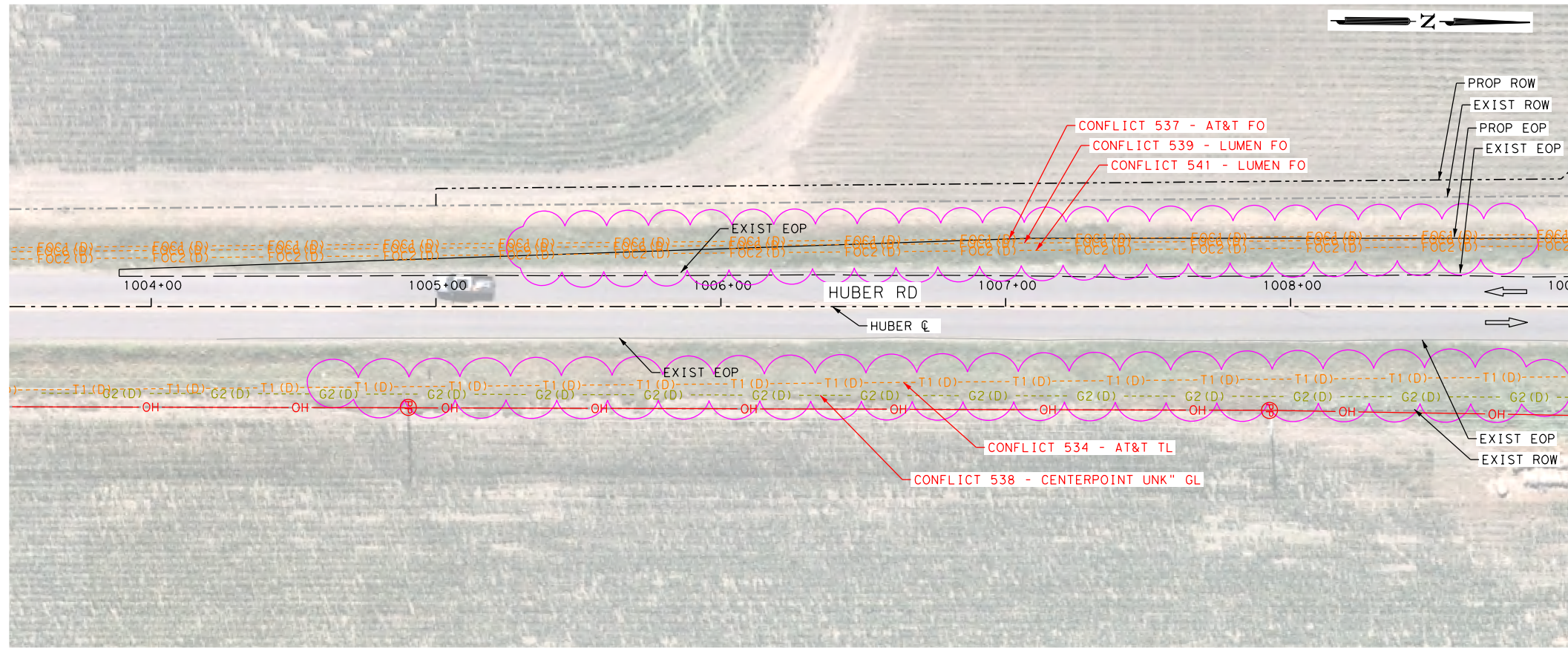
DWG:	FED. RD. DIV. NO.:	STATE:	FEDERAL AID PROJECT NO.:	HIGHWAY NO.:		
CHK DGN:	6	TEXAS		CORDOVA		
DWG:	DIST.:	COUNTY:	CONT. NO.:	SECT. NO.:	JOB NO.:	SHEET NO.:
CHK DGN:	SAT	GUADALUPE	0915	46	052	

LEGEND OF UTILITY TYPES

- QUALITY LEVEL CHANGE
- TEST HOLE
- UTILITY CONTINUATION
- CATV CABINET
- CATV HANDHOLE
- CATV PEDESTAL
- FIBER HANDHOLE
- TELEPHONE CABINET
- TELEPHONE HANDHOLE (VAULT)
- TELEPHONE MANHOLE
- TELEPHONE PEDESTAL
- TELEPHONE POLE
- TELEPHONE POLE W/RISER
- WASTE WATER MANHOLE
- TRANSMISSION POLE
- ELECTRIC HANDHOLE
- ELECTRIC JUNCTION BOX (CABINET)
- ELECTRIC MANHOLE
- LIGHT POLE
- SIGNAL POLE
- SIGNAL HANDHOLE/BOX
- ELECTRIC POLE W/RISER
- ELECTRIC POLE (POWER)
- WATER METER
- WATER MANHOLE
- WATER VAULT
- WATER VALVE
- FIRE HYDRANT

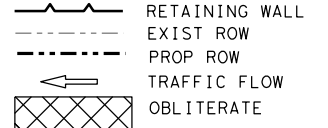
Plotted on: 11/16/2023

Design File name: P:\127\75\00\Design\Civil\Utility\1277500_Ufil_Huber_01.dgn



MATCH LINE STA 1009+00
SEE SHEET 16 OF 27

LEGEND



- COMMUNICATIONS**
- AT&T (TELE) --- T1 ---
 - AT&T (FO/DUCT) --- FOC1 ---
 - SPECTRUM (FO/DUCT) --- FOC3 ---
 - ZAYO (FO/DUCT) --- FOC4 ---
 - GVEC (FO/DUCT) --- FOC5 (D) ---
 - LUMEN (FO/DUCT) --- FOC6 (D) ---
 - SPECTRUM (CABLE) --- CTV1 ---
- ELECTRIC / POWER**
- AT&T --- E1 ---
 - GVEC --- E2 ---
 - TXDOT --- E3 ---
- GAS / PETROLEUM**
- EXXON MOBIL --- PL1 ---
 - CENTERPOINT --- G2 ---
 - CPS ENERGY --- PL3 ---
- SANITARY SEWER**
- CITY OF SEGUIN --- WW1 ---
 - PROP MAVERICK MEADOW --- WW2 ---
 - PROP SWENSON --- WW3 ---
- POTABLE WATER**
- SPRINGS HILL WSC --- W1 ---
- OVERHEAD UTILITY**
- GVEC --- OH1 ---
 - SPECTRUM --- OH2 ---
 - AT&T --- OH3 ---
 - ZAYO --- OH4 ---
 - LCRA --- OH5 ---
- OTHER**
- UTILITY IN CONFLICT --- CONFLICT ID XX
 - UTILITY CONFLICT RESOLVED --- CONFLICT ID XX
 - CONFLICT AREA --- [Pink cloud symbol]

NOTES

1. ALL EXISTING FEATURES ARE SHOWN SCREENED BLACK. i.e. FADED.
2. ALL UTILITIES SHOWN ARE APPROXIMATE. CONTRACTOR TO USE SUE DATA SHEETS AND VERIFY DEPTHS AND LOCATION PRIOR TO START OF CONSTRUCTION.
3. UTILITY LINSTYLES THAT INDICATED "D" ARE BASE ON SUE LEVEL D INFORMATION. UTILITY LINSTYLES THAT INDICATE "C" ARE BASED ON SUE LEVEL C INFORMATION. SUE LEVEL B LINSTYLES HAVE NO DESIGNATION.



SCALE: PLAN 1" = 50' PROFILE 1" = 5'

REV. NO.	DATE	DESCRIPTION	BY

PAPE-DAWSON ENGINEERS

SAN ANTONIO | AUSTIN | HOUSTON | FORT WORTH | DALLAS
 2000 NW LOOP 410 | SAN ANTONIO, TX 78213 | 210.375.9000
 TEXAS ENGINEERING FIRM #470 | TEXAS SURVEYING FIRM #10028800

SEGUIN TEXAS

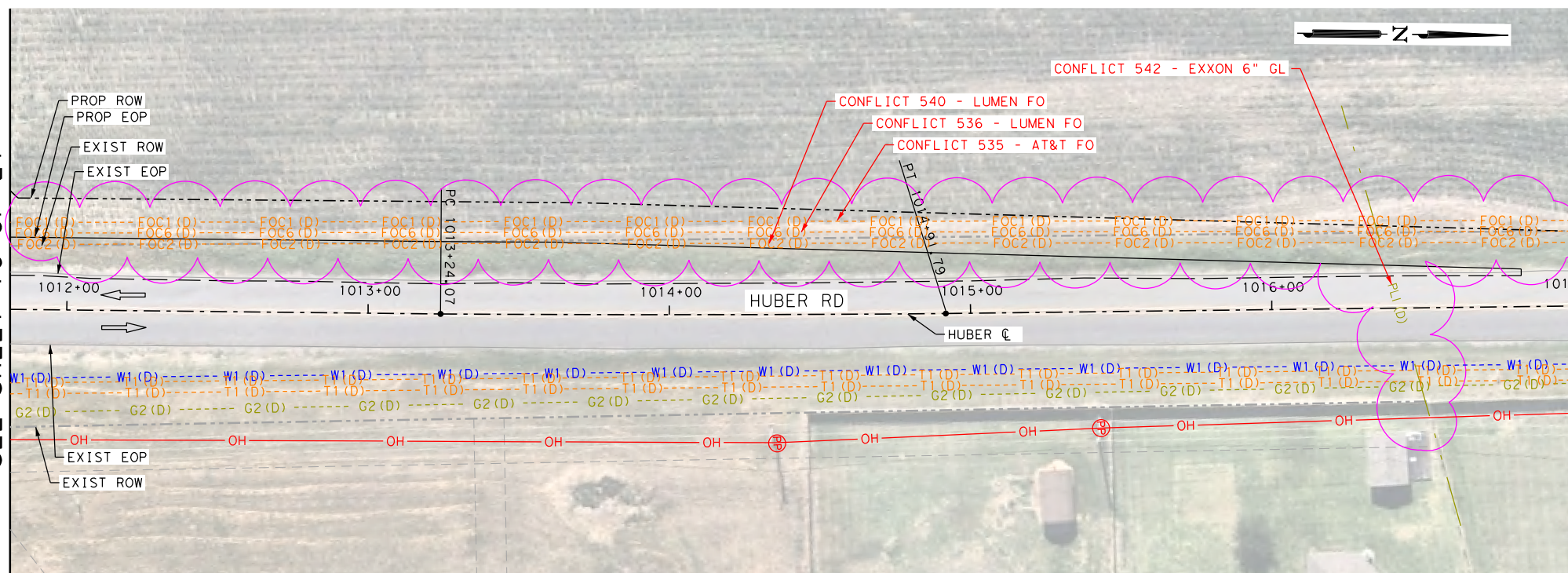
It's real.

THE STATE OF TEXAS
GUADALUPE COUNTY

Texas Department of Transportation
©2023

HUBER RD
UTILITY LAYOUT
STA 1003+50 TO STA 1017+00

SHEET 27 OF 27



MATCH LINE STA 1011+81.17
SEE SHEET 16 OF 27

LEGEND OF UTILITY TYPES

- | | | | | | | | | | |
|----------------------|---|----------------------------|---|---------------------------------|---|-----------------------|---|---------------|---|
| QUALITY LEVEL CHANGE | ⚡ | FIBER HANDHOLE | Ⓜ | TELEPHONE POLE W/RISER | Ⓜ | LIGHT POLE | Ⓜ | WATER MANHOLE | Ⓜ |
| TEST HOLE | Ⓜ | TELEPHONE CABINET | Ⓜ | WASTE WATER MANHOLE | Ⓜ | SIGNAL POLE | Ⓜ | WATER VAULT | Ⓜ |
| UTILITY CONTINUATION | Ⓜ | TELEPHONE HANDHOLE (VAULT) | Ⓜ | TRANSMISSION POLE | Ⓜ | SIGNAL HANDHOLE/BOX | Ⓜ | WATER VALVE | Ⓜ |
| CATV CABINET | Ⓜ | TELEPHONE MANHOLE | Ⓜ | ELECTRIC HANDHOLE | Ⓜ | ELECTRIC POLE W/RISER | Ⓜ | FIRE HYDRANT | Ⓜ |
| CATV HANDHOLE | Ⓜ | TELEPHONE PEDESTAL | Ⓜ | ELECTRIC JUNCTION BOX (CABINET) | Ⓜ | ELECTRIC POLE (POWER) | Ⓜ | | |
| CATV PEDESTAL | Ⓜ | TELEPHONE POLE | Ⓜ | ELECTRIC MANHOLE | Ⓜ | WATER METER | Ⓜ | | |