


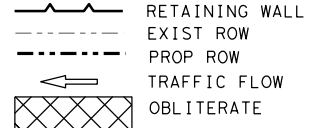
Plotted on: 12/15/2023

Design File name: P:\127\75\00\Design\Civil\Utility\1277500\_Ufil\_SH46\_01.dgn



MATCH LINE STA 165+00

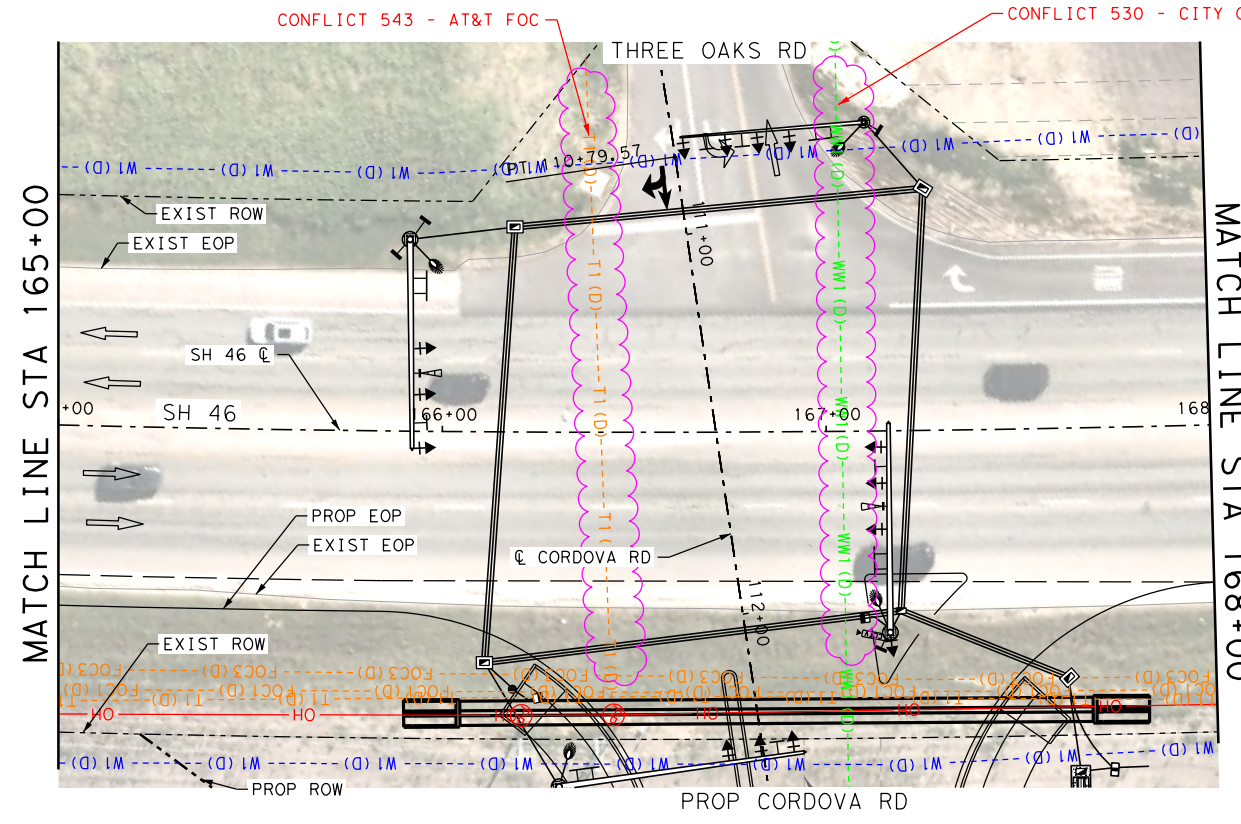
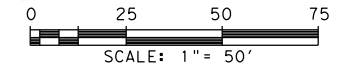
**LEGEND**



- COMMUNICATIONS**
- AT&T (TELE) --- T1 ---
  - AT&T (FO/DUCT) --- FOC1 ---
  - SPECTRUM (FO/DUCT) --- FOC3 ---
  - ZAYO (FO/DUCT) --- FOC4 ---
  - GVEC (FO/DUCT) --- FOC5 (D) ---
  - LUMEN (FO/DUCT) --- FOC6 (D) ---
  - SPECTRUM (CABLE) --- CTV1 ---
- ELECTRIC / POWER**
- AT&T --- E1 ---
  - GVEC --- E2 ---
  - TXDOT --- E3 ---
- GAS / PETROLEUM**
- EXXON MOBIL --- PL1 ---
  - CENTERPOINT --- G2 ---
  - CPS ENERGY --- PL3 ---
- SANITARY SEWER**
- CITY OF SEGUIN --- WW1 ---
  - PROP MAVERICK MEADOW --- WW2 ---
  - PROP SWENSON --- WW3 ---
- POTABLE WATER**
- SPRINGS HILL WSC --- W1 ---
- OVERHEAD UTILITY**
- GVEC --- OH1 ---
  - SPECTRUM --- OH2 ---
  - AT&T --- OH3 ---
  - ZAYO --- OH4 ---
  - LCRA --- OH5 ---
- OTHER**
- UTILITY IN CONFLICT --- CONFLICT ID XX
  - UTILITY CONFLICT RESOLVED --- CONFLICT ID XX
  - CONFLICT AREA --- [Pink wavy line symbol]

**NOTES**

- ALL EXISTING FEATURES ARE SHOWN SCREENED BLACK. i.e. FADED.
- ALL UTILITIES SHOWN ARE APPROXIMATE. CONTRACTOR TO USE SUE DATA SHEETS AND VERIFY DEPTHS AND LOCATION PRIOR TO START OF CONSTRUCTION.
- UTILITY LINSTYLES THAT INDICATED "D" ARE BASE ON SUE LEVEL D INFORMATION. UTILITY LINSTYLES THAT INDICATE "C" ARE BASED ON SUE LEVEL C INFORMATION. SUE LEVEL B LINSTYLES HAVE NO DESIGNATION.

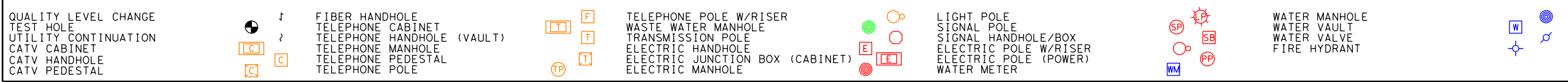


MATCH LINE STA 165+00

MATCH LINE STA 168+00

\*SEE PAGE 4 OF 27 FOR PROPOSED CORDOVA RD UTILITY CONFLICTS

**LEGEND OF UTILITY TYPES**



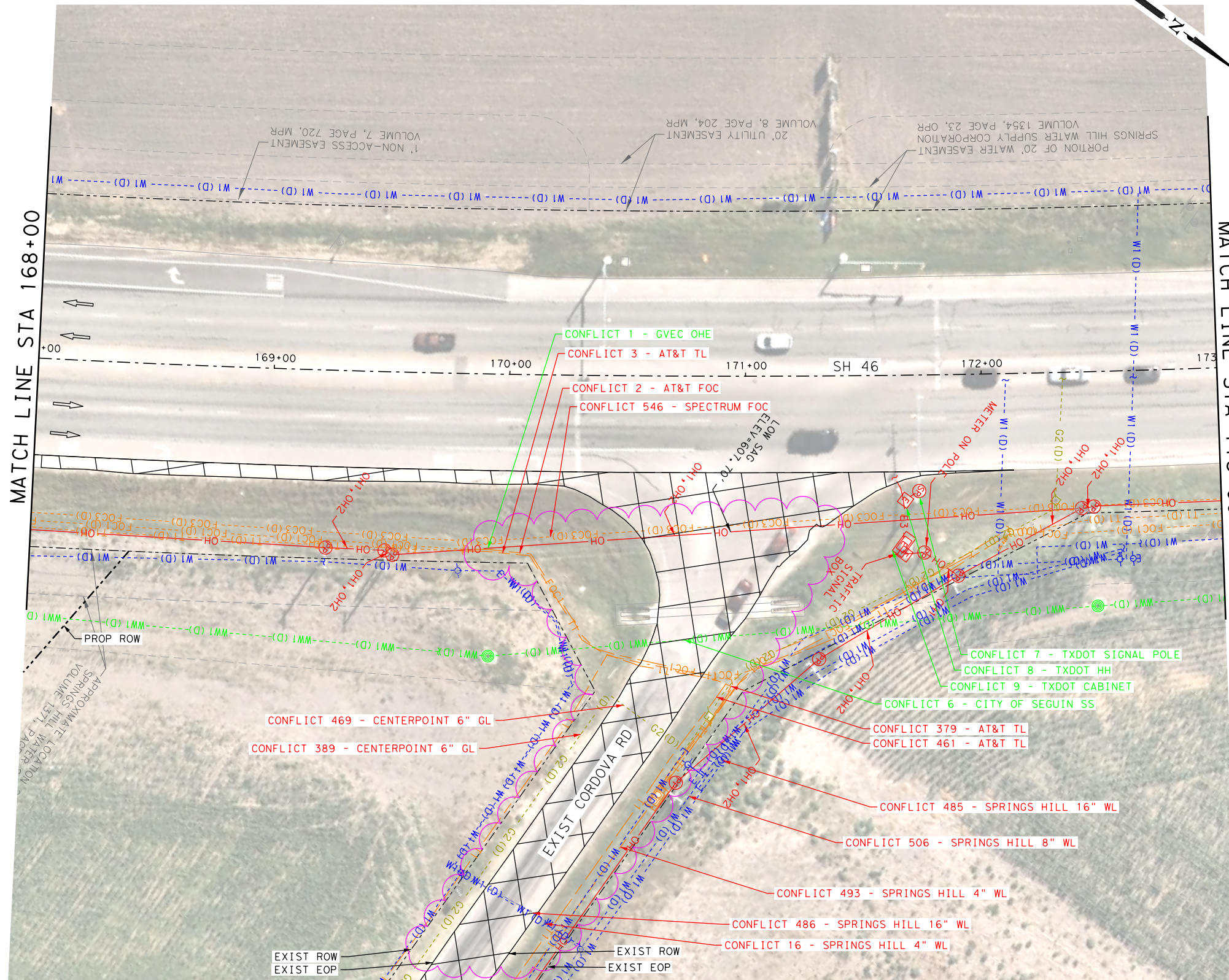
REV. NO.	DATE	DESCRIPTION	BY
 SAN ANTONIO   AUSTIN   HOUSTON   FORT WORTH   DALLAS 2000 NW LOOP 410   SAN ANTONIO, TX 78213   210.375.9000 TEXAS ENGINEERING FIRM #470   TEXAS SURVEYING FIRM #10028800			
©2023			
SH 46			
<b>UTILITY LAYOUT</b>			
BEGIN PROJECT TO STA 168+00			
SHEET 1 OF 27			
DON:	FED. RD. DIV. NO.:	STATE:	FEDERAL AID PROJECT NO.:
CHK:	6	TEXAS	
DGN:			CORDOVA
DWG:	DIST.:	COUNTY:	CONT. NO. SECT. NO. JOB NO. SHEET NO.
CHK:	SAT	GUADALUPE	0915 46 052

Plotted on: 12/15/2023

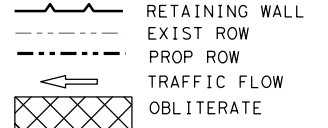
Design File name: P:\127\75\00\Design\Civil\Utility\1277500\_Ufil\_SH46\_02.dgn

MATCH LINE STA 168+00

MATCH LINE STA 173+00



**LEGEND**



- COMMUNICATIONS**
- AT&T (TELE) --- T1 ---
  - AT&T (FO/DUCT) --- FOC1 ---
  - SPECTRUM (FO/DUCT) --- FOC3 ---
  - ZAYO (FO/DUCT) --- FOC4 ---
  - GVEC (FO/DUCT) --- FOC5 (D) ---
  - LUMEN (FO/DUCT) --- FOC6 (D) ---
  - SPECTRUM (CABLE) --- CTV1 ---

- ELECTRIC / POWER**
- AT&T --- E1 ---
  - GVEC --- E2 ---
  - TXDOT --- E3 ---

- GAS / PETROLEUM**
- EXXON MOBIL --- PL1 ---
  - CENTERPOINT --- G2 ---
  - CPS ENERGY --- PL3 ---

- SANITARY SEWER**
- CITY OF SEGUIN --- WW1 ---
  - PROP MAVERICK MEADOW --- WW2 ---
  - PROP SWENSON --- WW3 ---

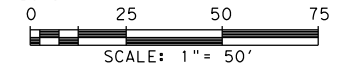
- POTABLE WATER**
- SPRINGS HILL WSC --- W1 ---

- OVERHEAD UTILITY**
- GVEC --- OH1 ---
  - SPECTRUM --- OH2 ---
  - AT&T --- OH3 ---
  - ZAYO --- OH4 ---
  - LCRA --- OH5 ---

- OTHER**
- UTILITY IN CONFLICT --- CONFLICT ID XX ---
  - UTILITY CONFLICT RESOLVED --- CONFLICT ID XX ---
  - CONFLICT AREA --- [Symbol] ---

**NOTES**

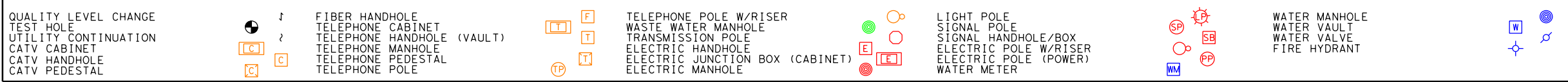
1. ALL EXISTING FEATURES ARE SHOWN SCREENED BLACK, i.e. FADED.
2. ALL UTILITIES SHOWN ARE APPROXIMATE. CONTRACTOR TO USE SUE DATA SHEETS AND VERIFY DEPTHS AND LOCATION PRIOR TO START OF CONSTRUCTION.
3. UTILITY LINSTYLES THAT INDICATED "D" ARE BASE ON SUE LEVEL D INFORMATION. UTILITY LINSTYLES THAT INDICATE "C" ARE BASED ON SUE LEVEL C INFORMATION. SUE LEVEL B LINSTYLES HAVE NO DESIGNATION.



- CONFLICT 1 - GVEC OHE
- CONFLICT 2 - AT&T FOC
- CONFLICT 3 - AT&T TL
- CONFLICT 496 - SPECTRUM FOC
- CONFLICT 469 - CENTERPOINT 6" GL
- CONFLICT 389 - CENTERPOINT 6" GL
- CONFLICT 379 - AT&T TL
- CONFLICT 461 - AT&T TL
- CONFLICT 485 - SPRINGS HILL 16" WL
- CONFLICT 506 - SPRINGS HILL 8" WL
- CONFLICT 493 - SPRINGS HILL 4" WL
- CONFLICT 486 - SPRINGS HILL 16" WL
- CONFLICT 16 - SPRINGS HILL 4" WL
- CONFLICT 7 - TXDOT SIGNAL POLE
- CONFLICT 8 - TXDOT HH
- CONFLICT 9 - TXDOT CABINET
- CONFLICT 6 - CITY OF SEGUIN SS

SEE PAGE 5 OF 27

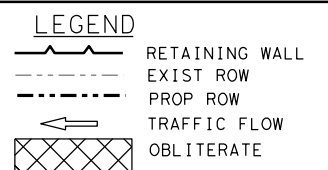

**LEGEND OF UTILITY TYPES**



REV. NO.	DATE	DESCRIPTION	BY
<p><b>PAPE-DAWSON ENGINEERS</b></p> <p>SAN ANTONIO   AUSTIN   HOUSTON   FORT WORTH   DALLAS                  2000 NW LOOP 410   SAN ANTONIO, TX 78213   210.375.9000                  TEXAS ENGINEERING FIRM #470   TEXAS SURVEYING FIRM #10028800</p>			
<p><b>SEGUIN TEXAS</b></p> <p>It's real.</p>			
<p>Texas Department of Transportation ©2023</p>			
<p>SH 46</p> <p><b>UTILITY LAYOUT</b></p> <p>STA 168+00 TO STA 173+00</p> <p>SHEET 2 OF 27</p>			
DGN:	FED. RD. DIV. NO.:	STATE:	FEDERAL AID PROJECT NO.:
CHK:	6	TEXAS	
DWG:	DIST.:	COUNTY:	CONT. NO. SECT. NO. JOB NO. SHEET NO.
CHK:	SAT	GUADALUPE	0915 46 052

Plotted on: 12/15/2023

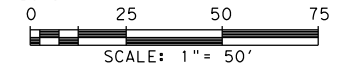
Design File name: P:\127\75\00\Design\Civil\Utility\1277500\_Uti\_1\_SH46\_03.dgn



- COMMUNICATIONS**
- AT&T (TELE) --- T1 ---
  - AT&T (FO/DUCT) --- FOC1 ---
  - SPECTRUM (FO/DUCT) --- FOC3 ---
  - ZAYO (FO/DUCT) --- FOC4 ---
  - GVEC (FO/DUCT) --- FOC5 (D) ---
  - LUMEN (FO/DUCT) --- FOC6 (D) ---
  - SPECTRUM (CABLE) --- CTV1 ---
- ELECTRIC / POWER**
- AT&T --- E1 ---
  - GVEC --- E2 ---
  - TXDOT --- E3 ---
- GAS / PETROLEUM**
- EXXON MOBIL --- PL1 ---
  - CENTERPOINT --- G2 ---
  - CPS ENERGY --- PL3 ---
- SANITARY SEWER**
- CITY OF SEGUIN --- WW1 ---
  - PROP MAVERICK MEADOW --- WW2 ---
  - PROP SWENSON --- WW3 ---
- POTABLE WATER**
- SPRINGS HILL WSC --- W1 ---
- OVERHEAD UTILITY**
- GVEC --- OH1 ---
  - SPECTRUM --- OH2 ---
  - AT&T --- OH3 ---
  - ZAYO --- OH4 ---
  - LCRA --- OH5 ---
- OTHER**
- UTILITY IN CONFLICT --- CONFLICT ID XX
  - UTILITY CONFLICT RESOLVED --- CONFLICT ID XX
  - CONFLICT AREA ---

**NOTES**

1. ALL EXISTING FEATURES ARE SHOWN SCREENED BLACK. i.e. FADED.
2. ALL UTILITIES SHOWN ARE APPROXIMATE. CONTRACTOR TO USE SUE DATA SHEETS AND VERIFY DEPTHS AND LOCATION PRIOR TO START OF CONSTRUCTION.
3. UTILITY LINSTYLES THAT INDICATED "D" ARE BASE ON SUE LEVEL D INFORMATION. UTILITY LINSTYLES THAT INDICATE "C" ARE BASED ON SUE LEVEL C INFORMATION. SUE LEVEL B LINSTYLES HAVE NO DESIGNATION.



REV. NO.	DATE	DESCRIPTION	BY

**PAPE-DAWSON ENGINEERS**

SAN ANTONIO | AUSTIN | HOUSTON | FORT WORTH | DALLAS  
 2000 NW LOOP 410 | SAN ANTONIO, TX 78213 | 210.375.9000  
 TEXAS ENGINEERING FIRM #470 | TEXAS SURVEYING FIRM #10028800

**SEGUIN TEXAS**

It's real.

THE STATE OF TEXAS  
 GUADALUPE COUNTY

Texas Department of Transportation  
 ©2023

SH 46

**UTILITY LAYOUT**

STA 173+00 TO END PROJECT

SHEET 3 OF 27

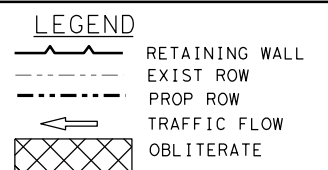
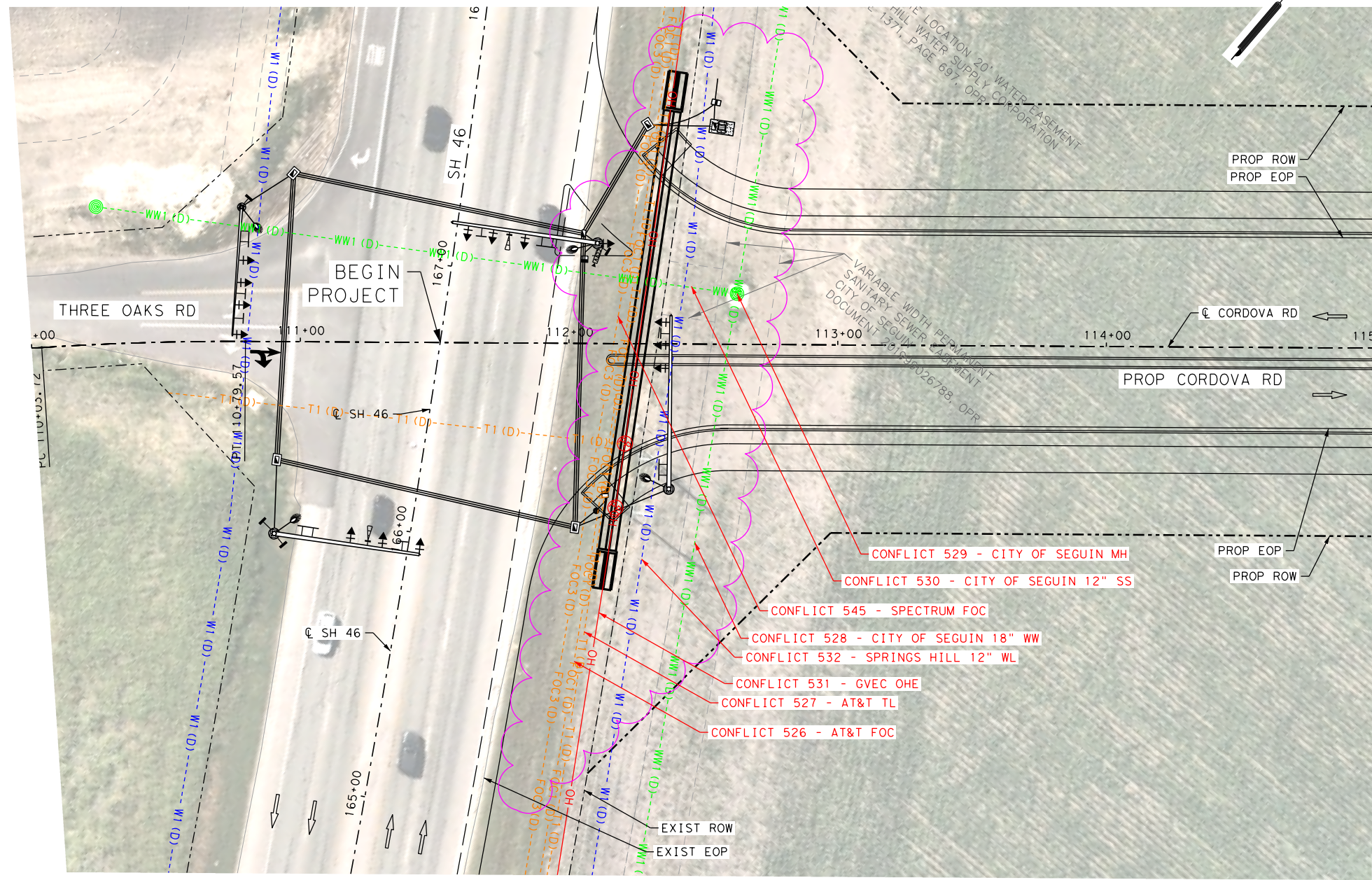
**LEGEND OF UTILITY TYPES**

<p>QUALITY LEVEL CHANGE</p> <p>TEST HOLE</p> <p>UTILITY CONTINUATION</p> <p>CATV CABINET</p> <p>CATV HANDHOLE</p> <p>CATV PEDESTAL</p>	<p></p> <p></p> <p></p> <p></p> <p></p> <p></p>	<p>FIBER HANDHOLE</p> <p>TELEPHONE CABINET</p> <p>TELEPHONE HANDHOLE (VAULT)</p> <p>TELEPHONE MANHOLE</p> <p>TELEPHONE PEDESTAL</p> <p>TELEPHONE POLE</p>	<p></p> <p></p> <p></p> <p></p> <p></p> <p></p>	<p>TELEPHONE POLE W/RISER</p> <p>WASTE WATER MANHOLE</p> <p>TRANSMISSION POLE</p> <p>ELECTRIC HANDHOLE</p> <p>ELECTRIC JUNCTION BOX (CABINET)</p> <p>ELECTRIC MANHOLE</p>	<p></p> <p></p> <p></p> <p></p> <p></p> <p></p>	<p>LIGHT POLE</p> <p>SIGNAL POLE</p> <p>SIGNAL HANDHOLE/BOX</p> <p>ELECTRIC POLE W/RISER</p> <p>ELECTRIC POLE (POWER)</p> <p>WATER METER</p>	<p></p> <p></p> <p></p> <p></p> <p></p> <p></p>	<p>WATER MANHOLE</p> <p>WATER VAULT</p> <p>WATER VALVE</p> <p>FIRE HYDRANT</p>	<p></p> <p></p> <p></p> <p></p>
--	---	---	---	---	---	--	---	--	---------------------------------

CHK DGN:	FED. RD. DIV. NO.:	STATE:	FEDERAL AID PROJECT NO.:	HIGHWAY NO.:		
	6	TEXAS		CORDOVA		
CHK DGN:	DIST.:	COUNTY:	CONT. NO.:	SECT. NO.:	JOB NO.:	SHEET NO.:
	SAT	GUADALUPE	0915	46	052	

Plotted on: 12/15/2023

Design File name: P:\127\75\00\Design\Civil\Utility\1277500\_Ut1\_01.dgn



**COMMUNICATIONS**

AT&T (TELE)	---	T1
AT&T (FO/DUCT)	---	FOC1
SPECTRUM (FO/DUCT)	---	FOC3
ZAYO (FO/DUCT)	---	FOC4
GVEC (FO/DUCT)	---	FOC5 (D)
LUMEN (FO/DUCT)	---	FOC6 (D)
SPECTRUM (CABLE)	---	CTV1

**ELECTRIC / POWER**

AT&T	---	E1
GVEC	---	E2
TXDOT	---	E3

**GAS / PETROLEUM**

EXXON MOBIL	---	PL1
CENTERPOINT	---	G2
CPS ENERGY	---	PL3

**SANITARY SEWER**

CITY OF SEGUIN	---	WW1
PROP MAVERICK MEADOW	---	WW2
PROP SWENSON	---	WW3

**POTABLE WATER**

SPRINGS HILL WSC	---	W1
------------------	-----	----

**OVERHEAD UTILITY**

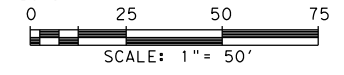
GVEC	---	OH1
SPECTRUM	---	OH2
AT&T	---	OH3
ZAYO	---	OH4
LCRA	---	OH5

**OTHER**

UTILITY IN CONFLICT	CONFLICT ID XX
UTILITY CONFLICT RESOLVED	CONFLICT ID XX
CONFLICT AREA	(Symbol)

**NOTES**

1. ALL EXISTING FEATURES ARE SHOWN SCREENED BLACK. i.e. FADED.
2. ALL UTILITIES SHOWN ARE APPROXIMATE. CONTRACTOR TO USE SUE DATA SHEETS AND VERIFY DEPTHS AND LOCATION PRIOR TO START OF CONSTRUCTION.
3. UTILITY LINSTYLES THAT INDICATED "D" ARE BASE ON SUE LEVEL D INFORMATION. UTILITY LINSTYLES THAT INDICATE "C" ARE BASED ON SUE LEVEL C INFORMATION. SUE LEVEL B LINSTYLES HAVE NO DESIGNATION.



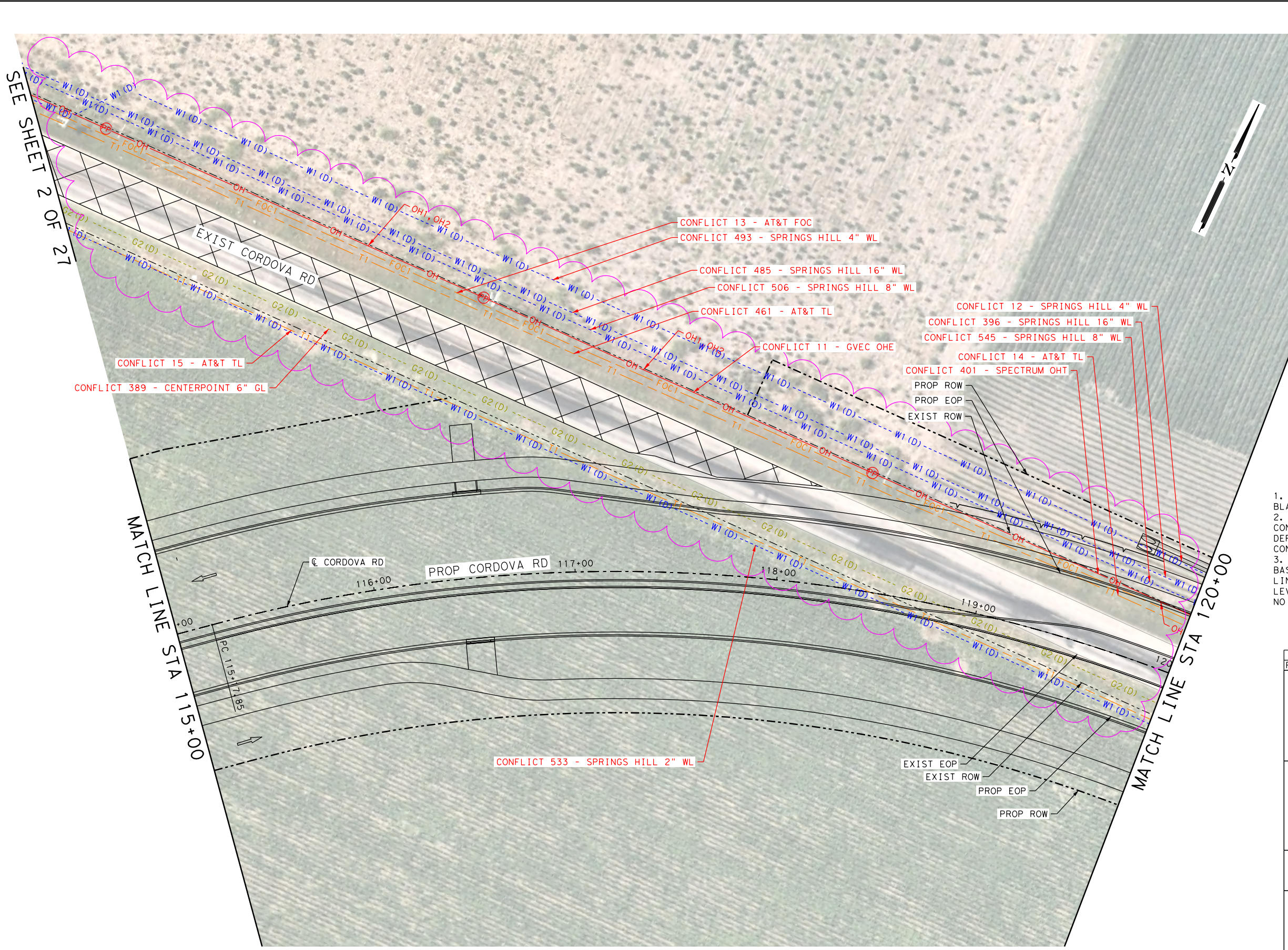
**LEGEND OF UTILITY TYPES**

<p>QUALITY LEVEL CHANGE</p> <p>TEST HOLE</p> <p>UTILITY CONTINUATION</p> <p>CATV CABINET</p> <p>CATV HANDHOLE</p> <p>CATV PEDESTAL</p>	<p>(Symbol)</p> <p>(Symbol)</p> <p>(Symbol)</p> <p>(Symbol)</p> <p>(Symbol)</p> <p>(Symbol)</p>	<p>FIBER HANDHOLE</p> <p>TELEPHONE CABINET</p> <p>TELEPHONE HANDHOLE (VAULT)</p> <p>TELEPHONE MANHOLE</p> <p>TELEPHONE PEDESTAL</p> <p>TELEPHONE POLE</p>	<p>(Symbol)</p> <p>(Symbol)</p> <p>(Symbol)</p> <p>(Symbol)</p> <p>(Symbol)</p> <p>(Symbol)</p>	<p>TELEPHONE POLE W/RISER</p> <p>WASTE WATER MANHOLE</p> <p>TRANSMISSION POLE</p> <p>ELECTRIC HANDHOLE</p> <p>ELECTRIC JUNCTION BOX (CABINET)</p> <p>ELECTRIC MANHOLE</p>	<p>(Symbol)</p> <p>(Symbol)</p> <p>(Symbol)</p> <p>(Symbol)</p> <p>(Symbol)</p> <p>(Symbol)</p>	<p>LIGHT POLE</p> <p>SIGNAL POLE</p> <p>SIGNAL HANDHOLE/BOX</p> <p>ELECTRIC POLE W/RISER</p> <p>ELECTRIC POLE (POWER)</p> <p>WATER METER</p>	<p>(Symbol)</p> <p>(Symbol)</p> <p>(Symbol)</p> <p>(Symbol)</p> <p>(Symbol)</p>	<p>WATER MANHOLE</p> <p>WATER VAULT</p> <p>WATER VALVE</p> <p>FIRE HYDRANT</p>
--	---	---	---	---	---	--	---	--

REV. NO.	DATE	DESCRIPTION	BY
 SAN ANTONIO   AUSTIN   HOUSTON   FORT WORTH   DALLAS 2000 NW LOOP 410   SAN ANTONIO, TX 78213   210.375.9000 TEXAS ENGINEERING FIRM #470   TEXAS SURVEYING FIRM #10028800			
©2023			
CORDOVA RD  <b>UTILITY LAYOUT</b>  BEGIN PROJECT TO STA 115+00  SHEET 4 OF 27			
CHK DGN:	FED. RD. DIV. NO.:	STATE:	FEDERAL AID PROJECT NO.:
DWG:	DIST.:	COUNTY:	CONT. NO.:
CHK DWG:	SAT	GUADALUPE	0915
			46
			052

Plotted on: 12/15/2023

Design File name: P:\127\75\00\Design\Civil\Utility\1277500\_Ufil\_02.dgn



**LEGEND**

- RETAINING WALL
- EXIST ROW
- PROP ROW
- TRAFFIC FLOW
- OBLITERATE

**COMMUNICATIONS**

- AT&T (TELE) T1
- AT&T (FO/DUCT) FOC1
- SPECTRUM (FO/DUCT) FOC3
- ZAYO (FO/DUCT) FOC4
- GVEC (FO/DUCT) FOC5 (D)
- LUMEN (FO/DUCT) FOC6 (D)
- SPECTRUM (CABLE) CTV1

**ELECTRIC / POWER**

- AT&T E1
- GVEC E2
- TXDOT E3

**GAS / PETROLEUM**

- EXXON MOBIL PL1
- CENTERPOINT G2
- CPS ENERGY PL3

**SANITARY SEWER**

- CITY OF SEGUIN WW1
- PROP MAVERICK MEADOW WW2
- PROP SWENSON WW3

**POTABLE WATER**

- SPRINGS HILL WSC W1

**OVERHEAD UTILITY**

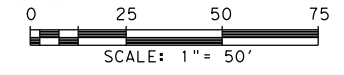
- GVEC OH1
- SPECTRUM OH2
- AT&T OH3
- ZAYO OH4
- LCRA OH5

**OTHER**

- UTILITY IN CONFLICT CONFLICT ID XX
- UTILITY CONFLICT RESOLVED CONFLICT ID XX
- CONFLICT AREA

**NOTES**

- ALL EXISTING FEATURES ARE SHOWN SCREENED BLACK, i.e. FADED.
- ALL UTILITIES SHOWN ARE APPROXIMATE. CONTRACTOR TO USE SUE DATA SHEETS AND VERIFY DEPTHS AND LOCATION PRIOR TO START OF CONSTRUCTION.
- UTILITY LINSTYLES THAT INDICATED "D" ARE BASE ON SUE LEVEL D INFORMATION. UTILITY LINSTYLES THAT INDICATE "C" ARE BASED ON SUE LEVEL C INFORMATION. SUE LEVEL B LINSTYLES HAVE NO DESIGNATION.



REV. NO.	DATE	DESCRIPTION	BY
----------	------	-------------	----

**PAPE-DAWSON ENGINEERS**

SAN ANTONIO | AUSTIN | HOUSTON | FORT WORTH | DALLAS  
 2000 NW LOOP 410 | SAN ANTONIO, TX 78213 | 210.375.9000  
 TEXAS ENGINEERING FIRM #470 | TEXAS SURVEYING FIRM #10028800

**SEGUIN TEXAS**

It's real.

THE STATE OF TEXAS  
 GUADALUPE COUNTY

Texas Department of Transportation  
 ©2023

CORDOVA RD

**UTILITY LAYOUT**

STA 115+00 TO STA 120+00

SHEET 5 OF 27

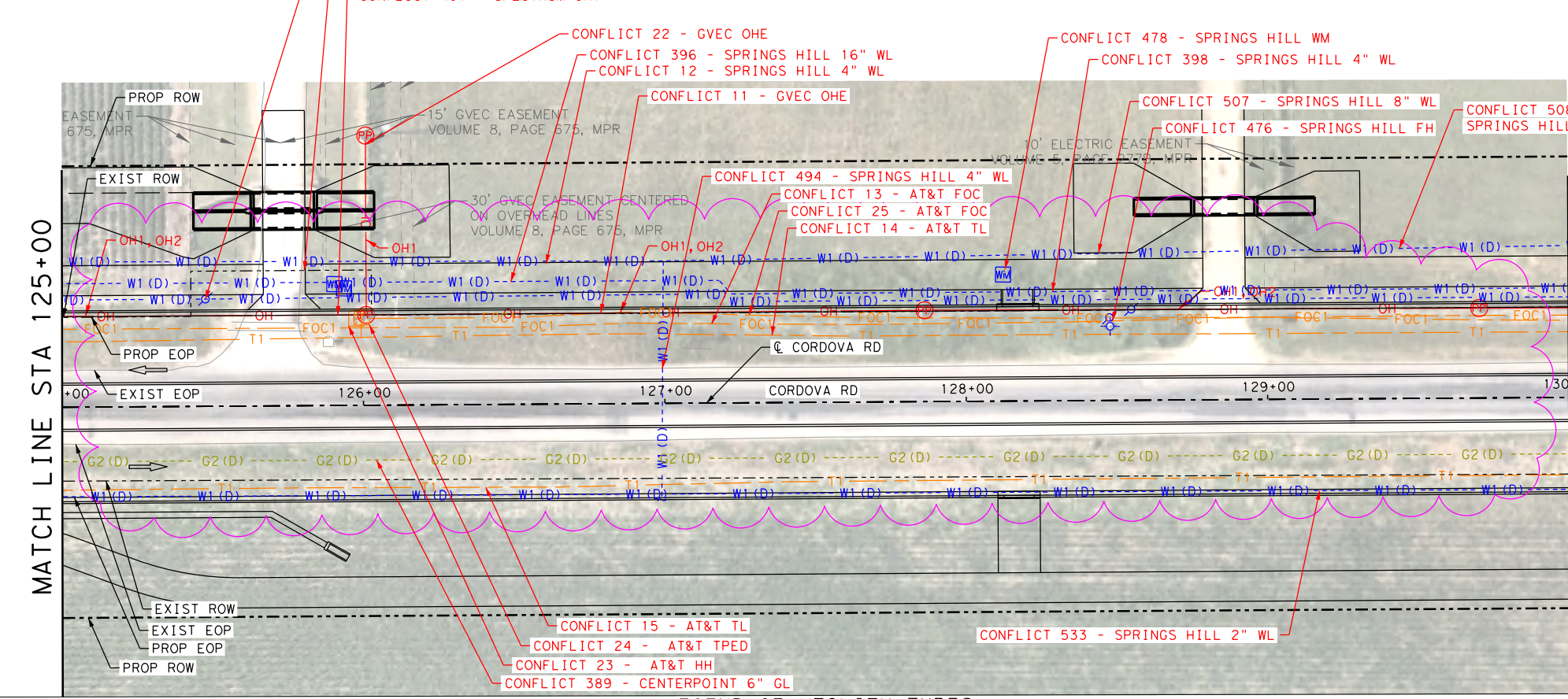
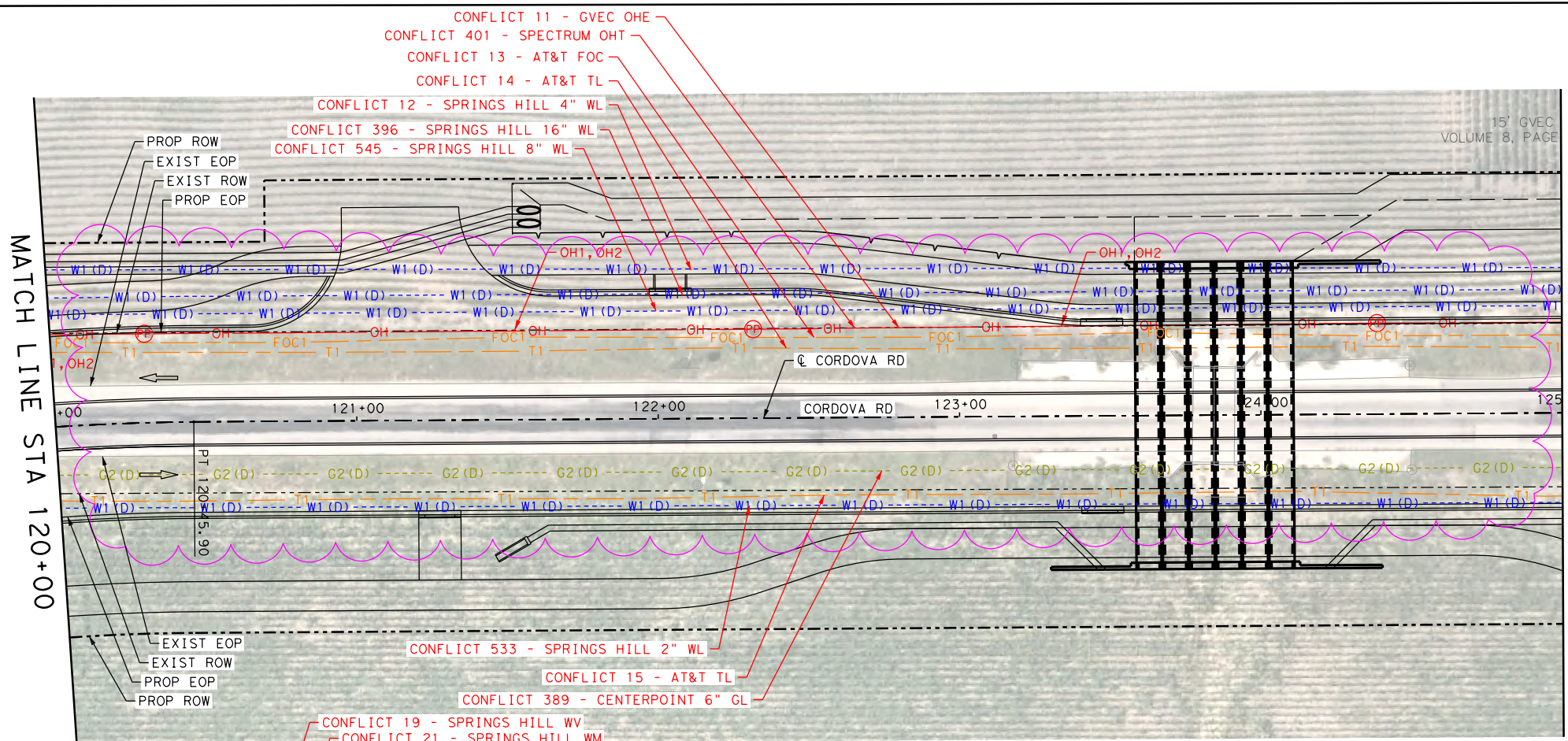
DWG:	FED. RD. DIV. NO.:	STATE:	FEDERAL AID PROJECT NO.:	HIGHWAY NO.:		
CHK DGN:	6	TEXAS		CORDOVA		
DWG:	DIST.:	COUNTY:	CONT. NO.:	SECT. NO.:	JOB NO.:	SHEET NO.:
CHK DWG:	SAT	GUADALUPE	0915	46	052	

**LEGEND OF UTILITY TYPES**

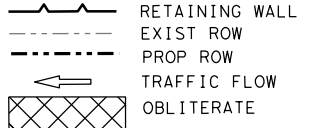
<ul style="list-style-type: none"> <li>QUALITY LEVEL CHANGE</li> <li>TEST HOLE</li> <li>UTILITY CONTINUATION</li> <li>CATV CABINET</li> <li>CATV HANDHOLE</li> <li>CATV PEDESTAL</li> </ul>	<ul style="list-style-type: none"> <li>FIBER HANDHOLE</li> <li>TELEPHONE CABINET</li> <li>TELEPHONE HANDHOLE (VAULT)</li> <li>TELEPHONE MANHOLE</li> <li>TELEPHONE PEDESTAL</li> <li>TELEPHONE POLE</li> </ul>	<ul style="list-style-type: none"> <li>TELEPHONE POLE W/RISER</li> <li>WASTE WATER MANHOLE</li> <li>TRANSMISSION POLE</li> <li>ELECTRIC HANDHOLE</li> <li>ELECTRIC JUNCTION BOX (CABINET)</li> <li>ELECTRIC MANHOLE</li> </ul>	<ul style="list-style-type: none"> <li>LIGHT POLE</li> <li>SIGNAL POLE</li> <li>SIGNAL HANDHOLE/BOX</li> <li>ELECTRIC POLE W/RISER</li> <li>ELECTRIC POLE (POWER)</li> <li>WATER METER</li> </ul>	<ul style="list-style-type: none"> <li>WATER MANHOLE</li> <li>WATER VAULT</li> <li>WATER VALVE</li> <li>FIRE HYDRANT</li> </ul>
---	--	--	---	---

Plotted on: 12/15/2023

Design File name: P:\127\75\00\Design\Civil\Utility\1277500\_Uti\_03.dgn



LEGEND



COMMUNICATIONS

- AT&T (TELE) --- T1 ---
- AT&T (FO/DUCT) --- FOC1 ---
- SPECTRUM (FO/DUCT) --- FOC3 ---
- ZAYO (FO/DUCT) --- FOC4 ---
- GVEC (FO/DUCT) --- FOC5 (D) ---
- LUMEN (FO/DUCT) --- FOC6 (D) ---
- SPECTRUM (CABLE) --- CTV1 ---

ELECTRIC / POWER

- AT&T --- E1 ---
- GVEC --- E2 ---
- TXDOT --- E3 ---

GAS / PETROLEUM

- EXXON MOBIL --- PL1 ---
- CENTERPOINT --- G2 ---
- CPS ENERGY --- PL3 ---

SANITARY SEWER

- CITY OF SEGUIN --- WW1 ---
- PROP MAVERICK MEADOW --- WW2 ---
- PROP SWENSON --- WW3 ---

POTABLE WATER

- SPRINGS HILL WSC --- W1 ---

OVERHEAD UTILITY

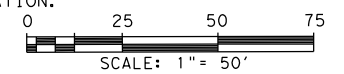
- GVEC --- OH1 ---
- SPECTRUM --- OH2 ---
- AT&T --- OH3 ---
- ZAYO --- OH4 ---
- LCRA --- OH5 ---

OTHER

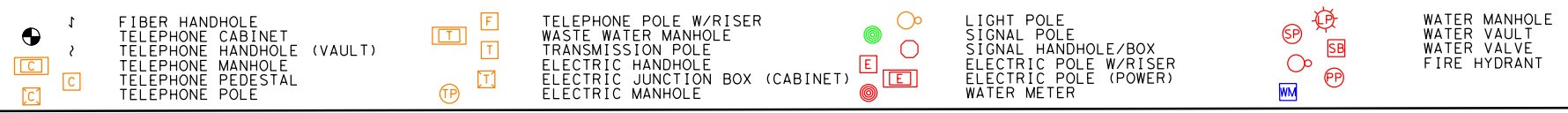
- UTILITY IN CONFLICT --- CONFLICT ID XX
- UTILITY CONFLICT RESOLVED --- CONFLICT ID XX
- CONFLICT AREA --- [Pink wavy line symbol]

NOTES

- ALL EXISTING FEATURES ARE SHOWN SCREENED BLACK, i.e. FADED.
- ALL UTILITIES SHOWN ARE APPROXIMATE. CONTRACTOR TO USE SUE DATA SHEETS AND VERIFY DEPTHS AND LOCATION PRIOR TO START OF CONSTRUCTION.
- UTILITY LIFESTYLES THAT INDICATED "D" ARE BASE ON SUE LEVEL D INFORMATION. UTILITY LIFESTYLES THAT INDICATE "C" ARE BASED ON SUE LEVEL C INFORMATION. SUE LEVEL B LIFESTYLES HAVE NO DESIGNATION.



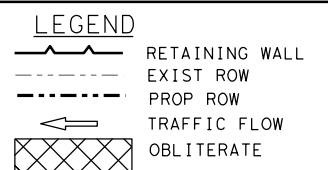
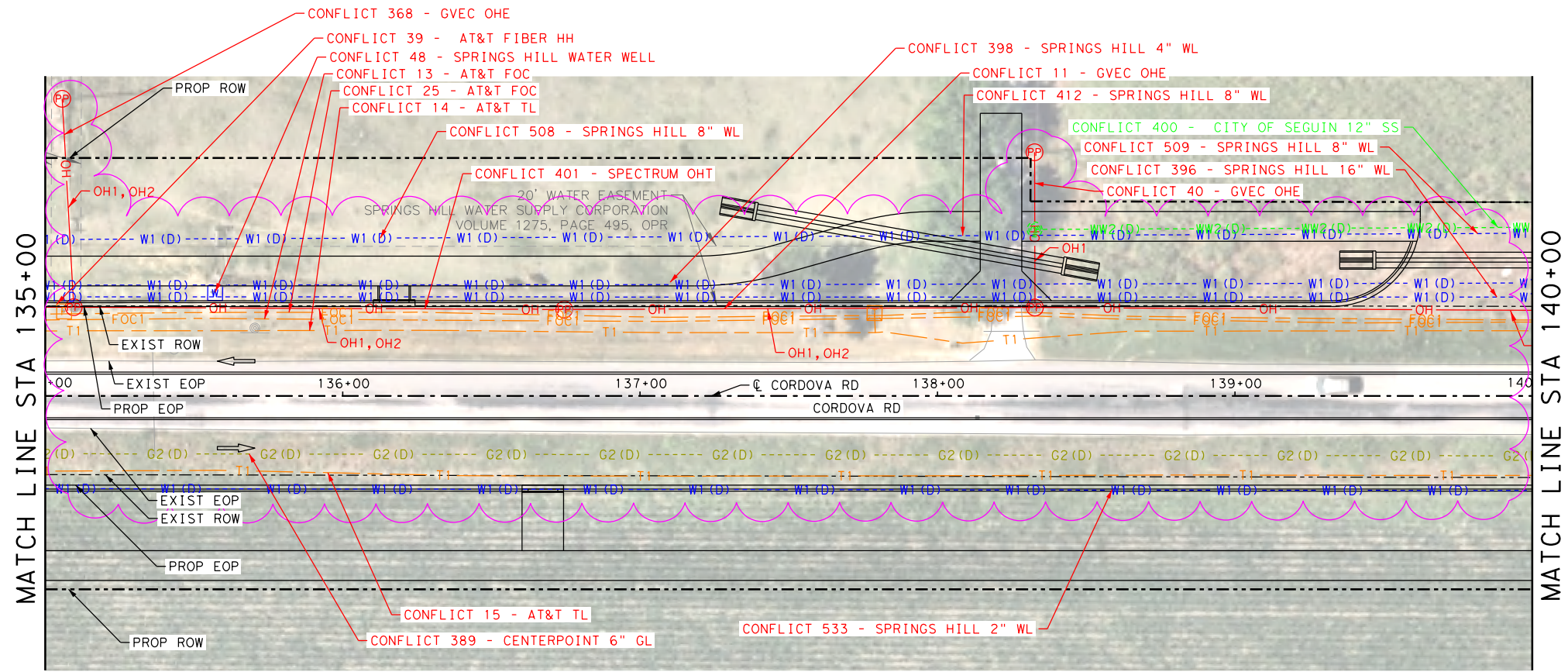
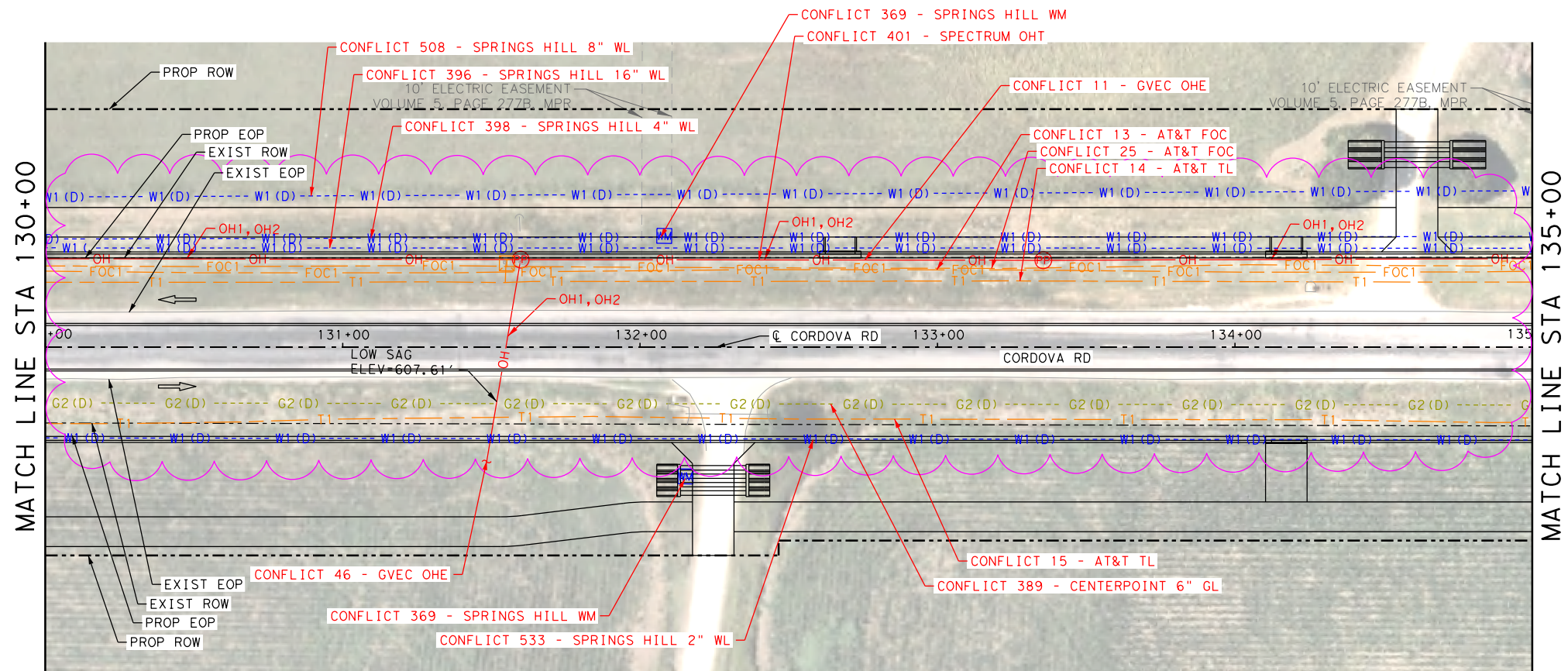
LEGEND OF UTILITY TYPES



REV. NO.	DATE	DESCRIPTION	BY			
<b>PAPE-DAWSON ENGINEERS</b>						
SAN ANTONIO   AUSTIN   HOUSTON   FORT WORTH   DALLAS 2000 NW LOOP 410   SAN ANTONIO, TX 78213   210.375.9000 TEXAS ENGINEERING FIRM #470   TEXAS SURVEYING FIRM #10028800						
<b>SEGUIN TEXAS</b>						
It's real.						
Texas Department of Transportation ©2023						
CORDOVA RD						
<b>UTILITY LAYOUT</b>						
STA 120+00 TO STA 130+00						
SHEET 6 OF 27						
DGN:	FED. RD. DIV. NO.	STATE	FEDERAL AID PROJECT NO.	HIGHWAY NO.		
CHK DGN:	6	TEXAS		CORDOVA		
DWGR:	DIST.	COUNTY	CONT. NO.	SECT. NO.	JOB NO.	SHEET NO.
CHK DWGR:	SAT	GUADALUPE	0915	46	052	

Plotted on: 12/15/2023

Design File name: P:\1275\00\Design\Civil\Utility\1277500\_Ufil\_04.dgn



**COMMUNICATIONS**

- AT&T (TELE) --- T1 ---
- AT&T (FO/DUCT) --- FOC1 ---
- SPECTRUM (FO/DUCT) --- FOC3 ---
- ZAYO (FO/DUCT) --- FOC4 ---
- GVEC (FO/DUCT) --- FOC5 (D) ---
- LUMEN (FO/DUCT) --- FOC6 (D) ---
- SPECTRUM (CABLE) --- CTV1 ---

**ELECTRIC / POWER**

- AT&T --- E1 ---
- GVEC --- E2 ---
- TXDOT --- E3 ---

**GAS / PETROLEUM**

- EXXON MOBIL --- PL1 ---
- CENTERPOINT --- G2 ---
- CPS ENERGY --- PL3 ---

**SANITARY SEWER**

- CITY OF SEGUIN --- WW1 ---
- PROP MAVERICK MEADOW --- WW2 ---
- PROP SWENSON --- WW3 ---

**POTABLE WATER**

- SPRINGS HILL WSC --- W1 ---

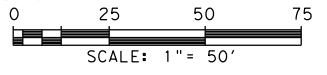
**OVERHEAD UTILITY**

- GVEC --- OH1 ---
- SPECTRUM --- OH2 ---
- AT&T --- OH3 ---
- ZAYO --- OH4 ---
- LCRA --- OH5 ---

**OTHER**

- UTILITY IN CONFLICT --- CONFLICT ID XX
- UTILITY CONFLICT RESOLVED --- CONFLICT ID XX
- CONFLICT AREA --- [Symbol]

- NOTES**
- ALL EXISTING FEATURES ARE SHOWN SCREENED BLACK, i.e. FADED.
  - ALL UTILITIES SHOWN ARE APPROXIMATE. CONTRACTOR TO USE SUE DATA SHEETS AND VERIFY DEPTHS AND LOCATION PRIOR TO START OF CONSTRUCTION.
  - UTILITY LINSTYLES THAT INDICATED "D" ARE BASE ON SUE LEVEL D INFORMATION. UTILITY LINSTYLES THAT INDICATE "C" ARE BASED ON SUE LEVEL C INFORMATION. SUE LEVEL B LINSTYLES HAVE NO DESIGNATION.



REV. NO.	DATE	DESCRIPTION	BY

**PAPE-DAWSON ENGINEERS**

SAN ANTONIO | AUSTIN | HOUSTON | FORT WORTH | DALLAS  
 2000 NW LOOP 410 | SAN ANTONIO, TX 78213 | 210.375.9000  
 TEXAS ENGINEERING FIRM #470 | TEXAS SURVEYING FIRM #10028800

**SEGUIN TEXAS**

It's real.

THE STATE OF TEXAS  
 GUADALUPE COUNTY

Texas Department of Transportation  
 ©2023

CORDOVA RD

**UTILITY LAYOUT**

STA 125+00 TO STA 135+00

SHEET 7 OF 27

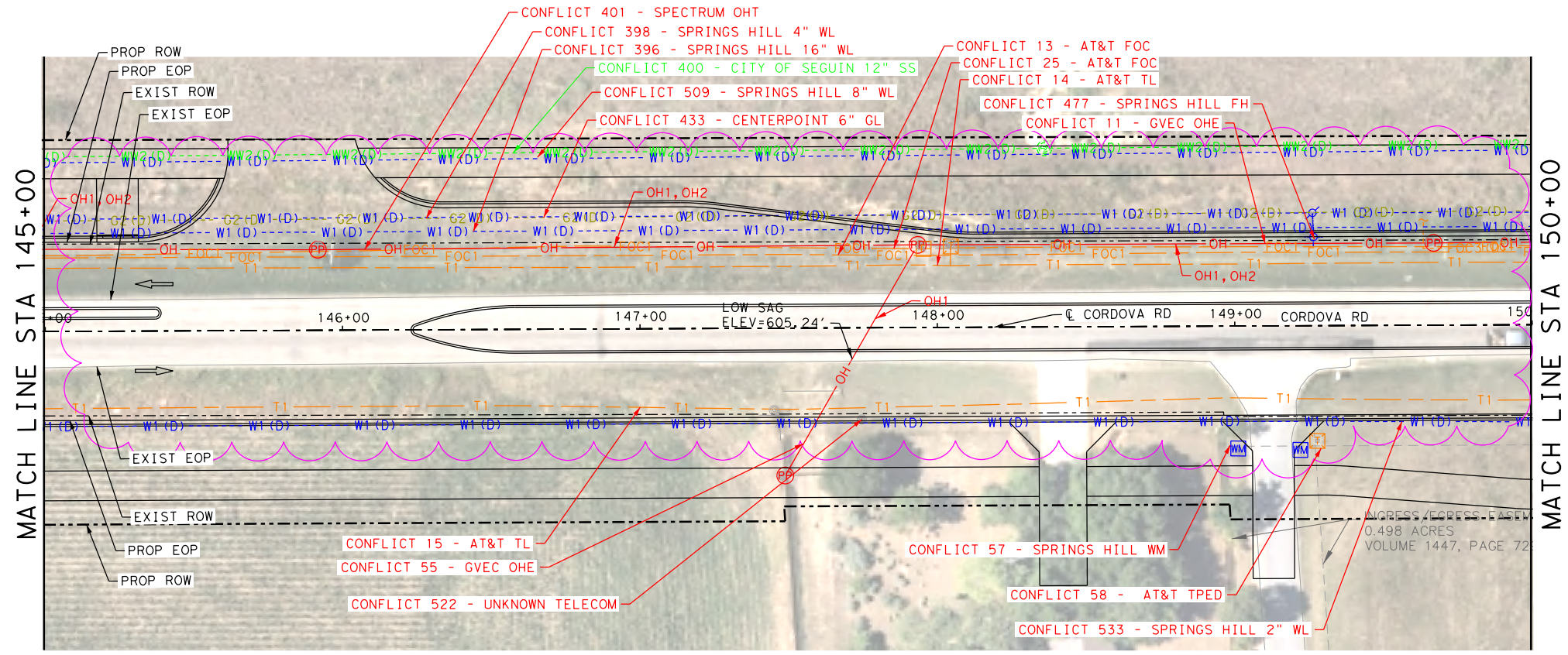
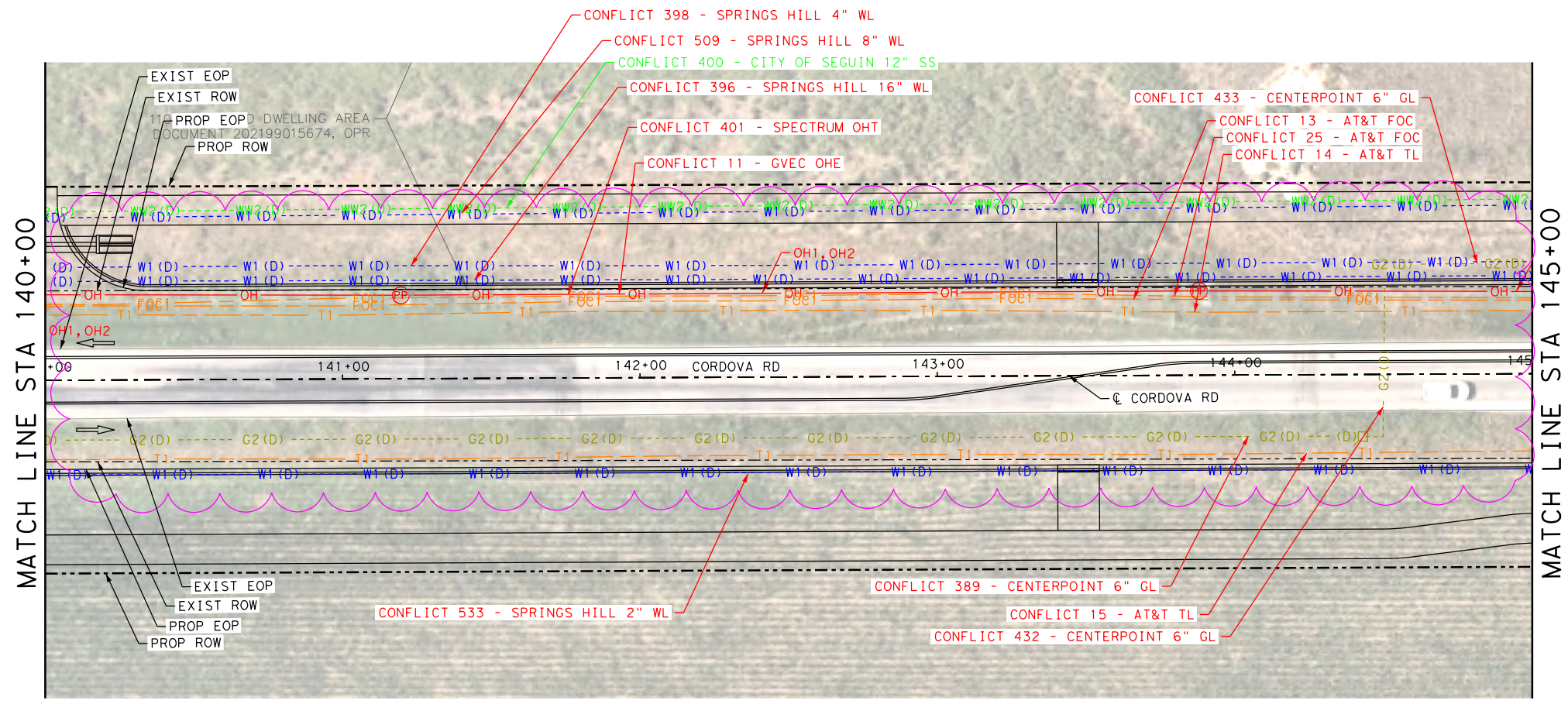
**LEGEND OF UTILITY TYPES**

<ul style="list-style-type: none"> <li>QUALITY LEVEL CHANGE</li> <li>TEST HOLE</li> <li>UTILITY CONTINUATION</li> <li>CATV CABINET</li> <li>CATV HANDHOLE</li> <li>CATV PEDESTAL</li> </ul>	<ul style="list-style-type: none"> <li>[Symbol] FIBER HANDHOLE</li> <li>[Symbol] TELEPHONE CABINET</li> <li>[Symbol] TELEPHONE HANDHOLE (VAULT)</li> <li>[Symbol] TELEPHONE MANHOLE</li> <li>[Symbol] TELEPHONE PEDESTAL</li> <li>[Symbol] TELEPHONE POLE</li> </ul>	<ul style="list-style-type: none"> <li>[Symbol] TELEPHONE POLE W/RISER</li> <li>[Symbol] WASTE WATER MANHOLE</li> <li>[Symbol] TRANSMISSION POLE</li> <li>[Symbol] ELECTRIC HANDHOLE</li> <li>[Symbol] ELECTRIC JUNCTION BOX (CABINET)</li> <li>[Symbol] ELECTRIC MANHOLE</li> </ul>	<ul style="list-style-type: none"> <li>[Symbol] LIGHT POLE</li> <li>[Symbol] SIGNAL POLE</li> <li>[Symbol] SIGNAL HANDHOLE/BOX</li> <li>[Symbol] ELECTRIC POLE W/RISER</li> <li>[Symbol] ELECTRIC POLE (POWER)</li> <li>[Symbol] WATER METER</li> </ul>	<ul style="list-style-type: none"> <li>[Symbol] WATER MANHOLE</li> <li>[Symbol] WATER VAULT</li> <li>[Symbol] WATER VALVE</li> <li>[Symbol] FIRE HYDRANT</li> </ul>
---	--	--	---	---

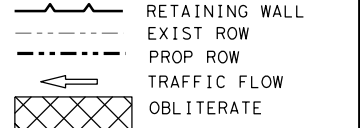
DWG:	FED. RD. DIV. NO.:	STATE:	FEDERAL AID PROJECT NO.:	HIGHWAY NO.:		
CHK DWG:	6	TEXAS		CORDOVA		
DWG:	DIST.:	COUNTY:	CONT. NO.:	SECT. NO.:	JOB NO.:	SHEET NO.:
CHK DWG:	SAT	GUADALUPE	0915	46	052	

Plotted on: 12/15/2023

Design File name: P:\127\75\00\Design\Civil\Utility\1277500\_Uti\_1\_05.dgn



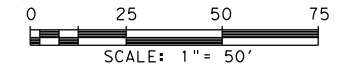
**LEGEND**



- COMMUNICATIONS**
- AT&T (TELE) --- T1 ---
  - AT&T (FO/DUCT) --- FOC1 ---
  - SPECTRUM (FO/DUCT) --- FOC3 ---
  - ZAYO (FO/DUCT) --- FOC4 ---
  - GVEC (FO/DUCT) --- FOC5 (D) ---
  - LUMEN (FO/DUCT) --- FOC6 (D) ---
  - SPECTRUM (CABLE) --- CTV1 ---
- ELECTRIC / POWER**
- AT&T --- E1 ---
  - GVEC --- E2 ---
  - TXDOT --- E3 ---
- GAS / PETROLEUM**
- EXXON MOBIL --- PL1 ---
  - CENTERPOINT --- G2 ---
  - CPS ENERGY --- PL3 ---
- SANITARY SEWER**
- CITY OF SEGUIN --- WW1 ---
  - PROP MAVERICK MEADOW --- WW2 ---
  - PROP SWENSON --- WW3 ---
- POTABLE WATER**
- SPRINGS HILL WSC --- W1 ---
- OVERHEAD UTILITY**
- GVEC --- OH1 ---
  - SPECTRUM --- OH2 ---
  - AT&T --- OH3 ---
  - ZAYO --- OH4 ---
  - LCRA --- OH5 ---
- OTHER**
- UTILITY IN CONFLICT --- CONFLICT ID XX
  - UTILITY CONFLICT RESOLVED --- CONFLICT ID XX
  - CONFLICT AREA --- [Symbol]

**NOTES**

- ALL EXISTING FEATURES ARE SHOWN SCREENED BLACK. I.E. FADED.
- ALL UTILITIES SHOWN ARE APPROXIMATE. CONTRACTOR TO USE SUE DATA SHEETS AND VERIFY DEPTHS AND LOCATION PRIOR TO START OF CONSTRUCTION.
- UTILITY LINSTYLES THAT INDICATED "D" ARE BASE ON SUE LEVEL D INFORMATION. UTILITY LINSTYLES THAT INDICATE "C" ARE BASED ON SUE LEVEL C INFORMATION. SUE LEVEL B LINSTYLES HAVE NO DESIGNATION.



REV. NO.	DATE	DESCRIPTION	BY



SAN ANTONIO | AUSTIN | HOUSTON | FORT WORTH | DALLAS  
 2000 NW LOOP 410 | SAN ANTONIO, TX 78213 | 210.375.9000  
 TEXAS ENGINEERING FIRM #470 | TEXAS SURVEYING FIRM #10028800



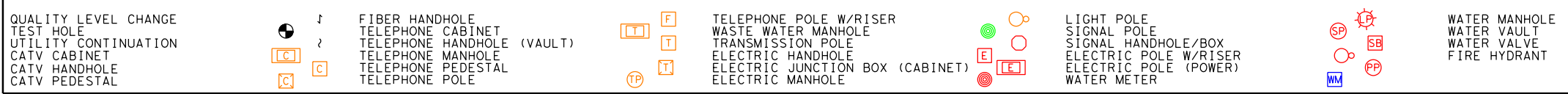
It's real.



CORDOVA RD  
**UTILITY LAYOUT**  
 STA 140+00 TO STA 150+00

SHEET 8 OF 27

**LEGEND OF UTILITY TYPES**

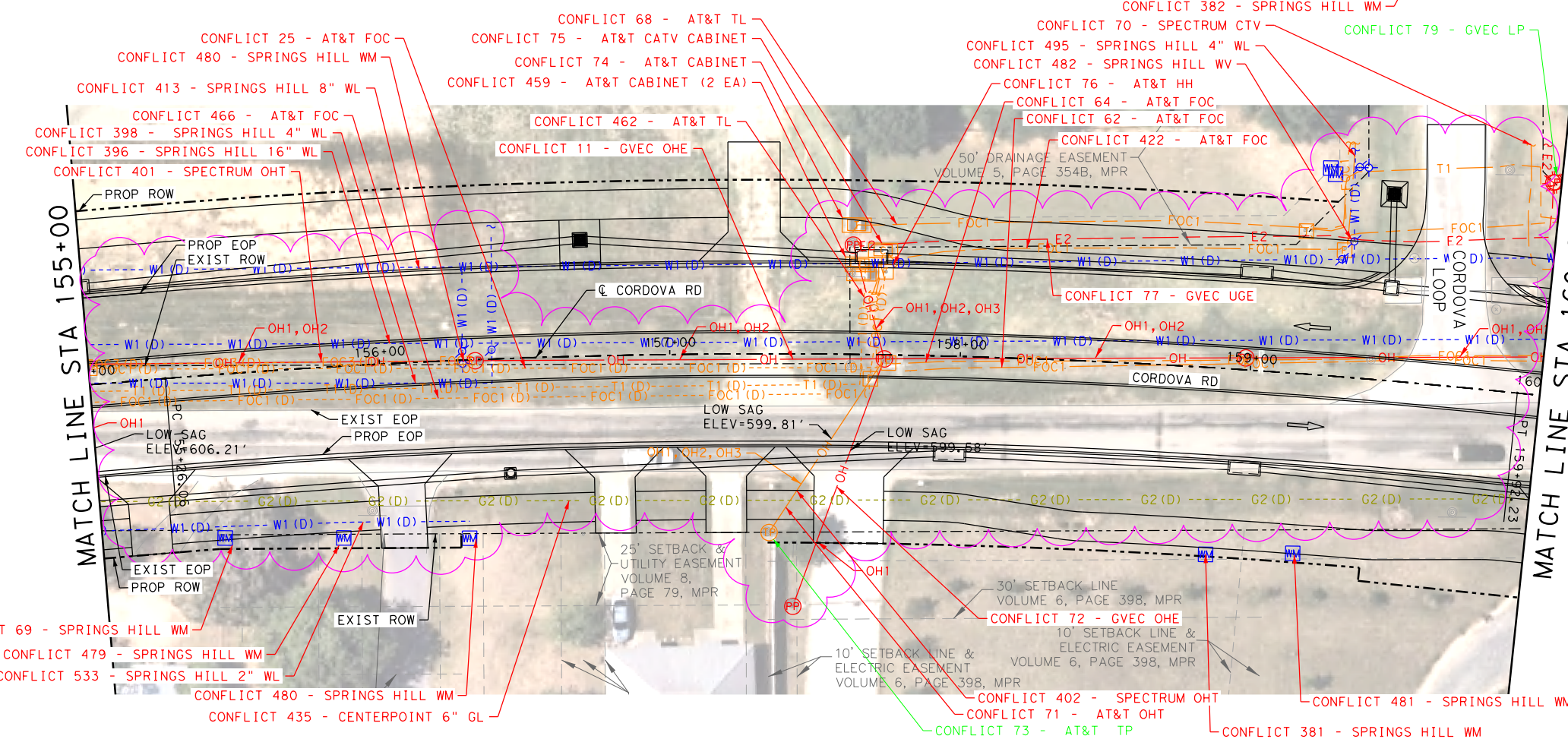
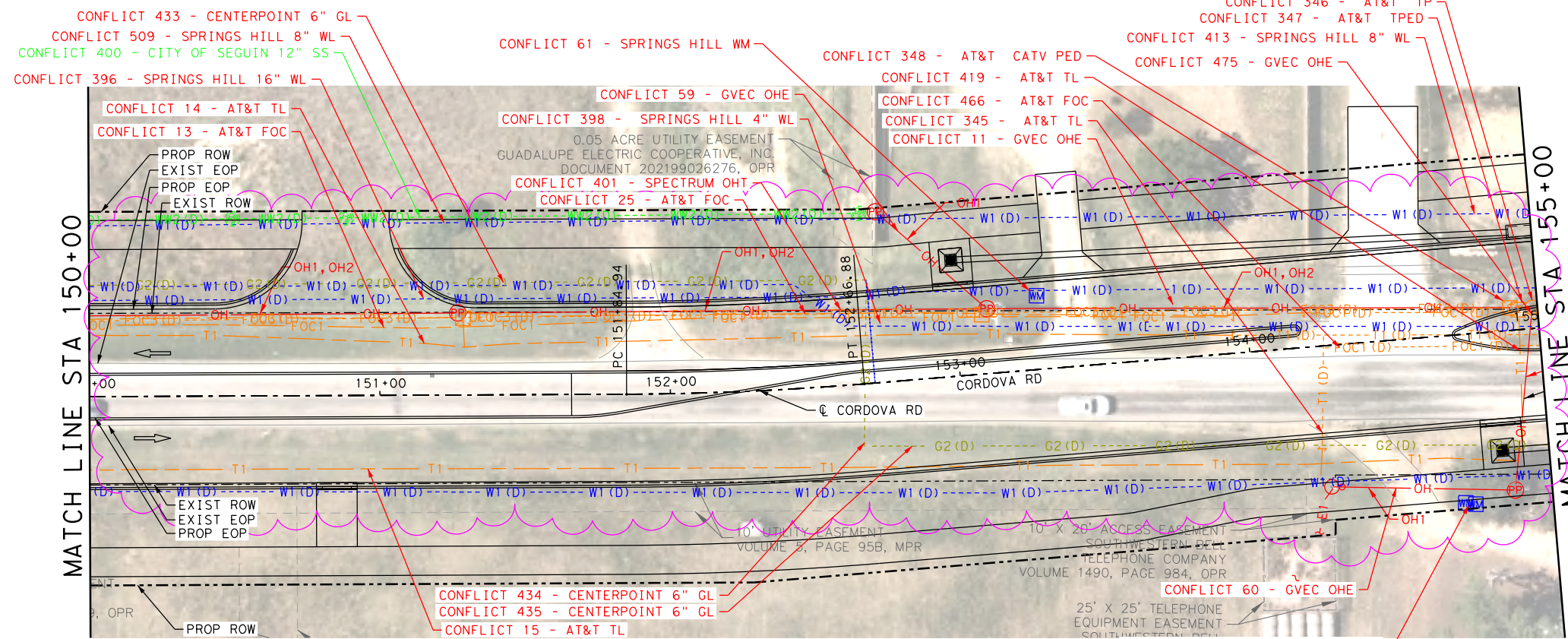


DWG:	FED. RD. DIV. NO.:	STATE:	FEDERAL AID PROJECT NO.:	HIGHWAY NO.:		
CHK DWG:	6	TEXAS		CORDOVA		
DWG:	DIST.:	COUNTY:	CONT. NO.:	SECT. NO.:	JOB NO.:	SHEET NO.:
CHK DWG:	SAT	GUADALUPE	0915	46	052	

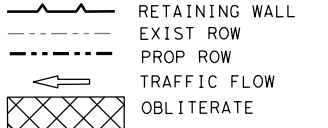


Plotted on: 12/15/2023

Design File name: P:\127\75\00\Design\Civil\Utility\1277500\_Utl\_06.dgn



LEGEND



COMMUNICATIONS

- AT&T (TELE) --- T1 ---
- AT&T (FO/DUCT) --- FOC1 ---
- SPECTRUM (FO/DUCT) --- FOC3 ---
- ZAYO (FO/DUCT) --- FOC4 ---
- GVEC (FO/DUCT) --- FOC5 (D) ---
- LUMEN (FO/DUCT) --- FOC6 (D) ---
- SPECTRUM (CABLE) --- CTV1 ---

ELECTRIC / POWER

- AT&T --- E1 ---
- GVEC --- E2 ---
- TXDOT --- E3 ---

GAS / PETROLEUM

- EXXON MOBIL --- PL1 ---
- CENTERPOINT --- G2 ---
- CPS ENERGY --- PL3 ---

SANITARY SEWER

- CITY OF SEGUIN --- WW1 ---
- PROP MAVERICK MEADOW --- WW2 ---
- PROP SWENSON --- WW3 ---

POTABLE WATER

- SPRINGS HILL WSC --- W1 ---

OVERHEAD UTILITY

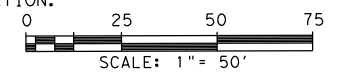
- GVEC --- OH1 ---
- SPECTRUM --- OH2 ---
- AT&T --- OH3 ---
- ZAYO --- OH4 ---
- LCRA --- OH5 ---

OTHER

- UTILITY IN CONFLICT --- CONFLICT ID XX
- UTILITY CONFLICT RESOLVED --- CONFLICT ID XX
- CONFLICT AREA --- [Symbol]

NOTES

- ALL EXISTING FEATURES ARE SHOWN SCREENED BLACK, i.e. FADED.
- ALL UTILITIES SHOWN ARE APPROXIMATE. CONTRACTOR TO USE SUE DATA SHEETS AND VERIFY DEPTHS AND LOCATION PRIOR TO START OF CONSTRUCTION.
- UTILITY LINSTYLES THAT INDICATED "D" ARE BASED ON SUE LEVEL D INFORMATION. UTILITY LINSTYLES THAT INDICATE "C" ARE BASED ON SUE LEVEL C INFORMATION. SUE LEVEL B LINSTYLES HAVE NO DESIGNATION.



LEGEND OF UTILITY TYPES

QUALITY LEVEL CHANGE	[Symbol]	FIBER HANDLINE	[Symbol]	TELEPHONE POLE W/RISER	[Symbol]	LIGHT POLE	[Symbol]	WATER MANHOLE	[Symbol]
TEST HOLE	[Symbol]	TELEPHONE CABINET	[Symbol]	WASTE WATER MANHOLE	[Symbol]	SIGNAL POLE	[Symbol]	WATER VAULT	[Symbol]
UTILITY CONTINUATION	[Symbol]	TELEPHONE HANDHOLE (VAULT)	[Symbol]	TRANSMISSION POLE	[Symbol]	SIGNAL HANDHOLE/BOX	[Symbol]	WATER VALVE	[Symbol]
CATV CABINET	[Symbol]	TELEPHONE MANHOLE	[Symbol]	ELECTRIC HANDHOLE	[Symbol]	ELECTRIC POLE W/RISER	[Symbol]	FIRE HYDRANT	[Symbol]
CATV HANDHOLE	[Symbol]	TELEPHONE PEDESTAL	[Symbol]	ELECTRIC JUNCTION BOX (CABINET)	[Symbol]	ELECTRIC POLE (POWER)	[Symbol]		
CATV PEDESTAL	[Symbol]	TELEPHONE POLE	[Symbol]	ELECTRIC MANHOLE	[Symbol]	WATER METER	[Symbol]		

REV. NO.	DATE	DESCRIPTION	BY

**PAPE-DAWSON ENGINEERS**

SAN ANTONIO | AUSTIN | HOUSTON | FORT WORTH | DALLAS  
 2000 NW LOOP 410 | SAN ANTONIO, TX 78213 | 210.375.9000  
 TEXAS ENGINEERING FIRM #470 | TEXAS SURVEYING FIRM #10028800

**SEGUIN TEXAS**

It's real.

Texas Department of Transportation  
 ©2023

CORDOVA RD

**UTILITY LAYOUT**

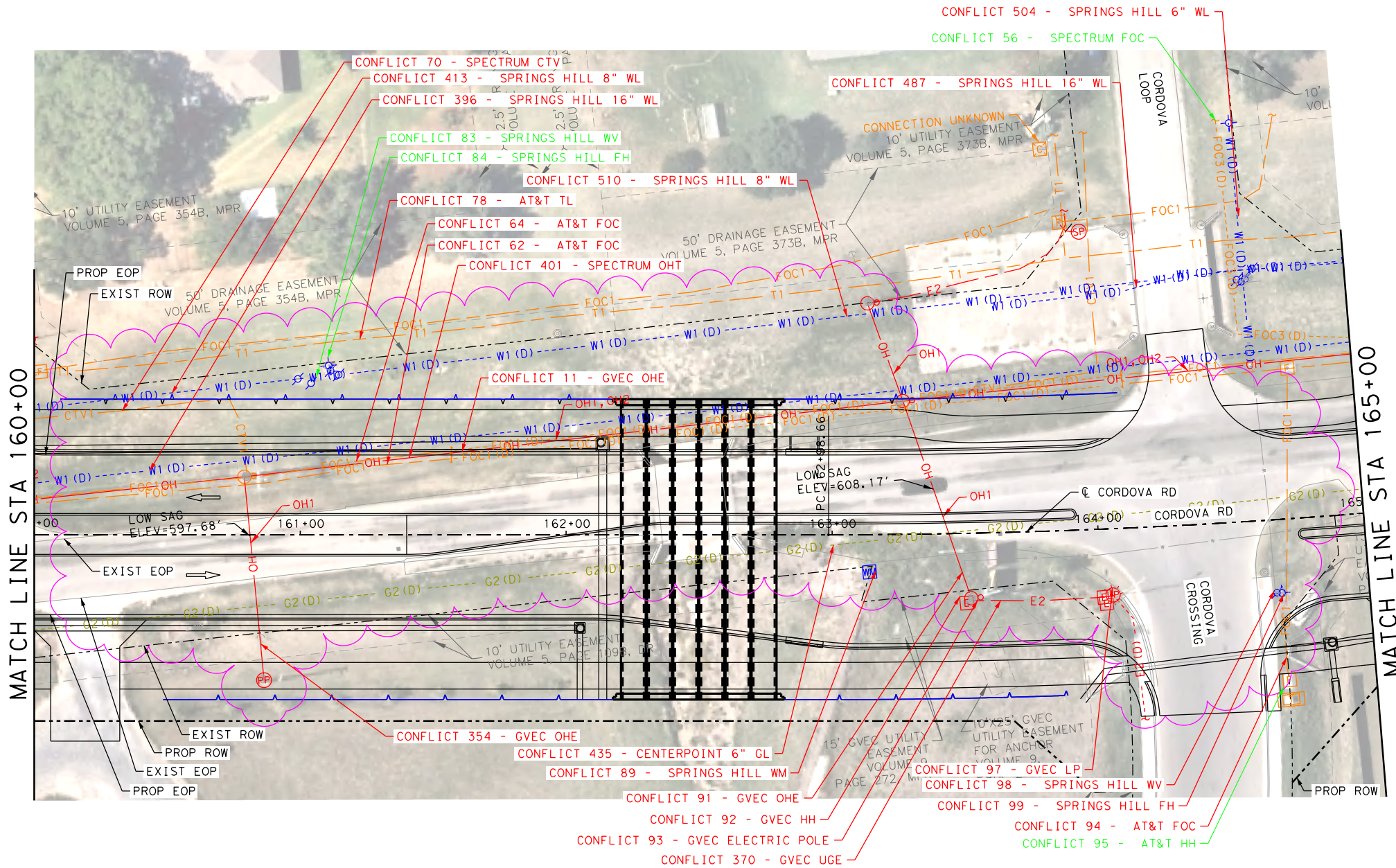
STA 150+00 TO STA 160+00

SHEET 9 OF 27

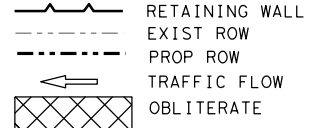
DCN:	FED. RD. DIV. NO.:	STATE:	FEDERAL AID PROJECT NO.:	HIGHWAY NO.:
CHK DCN:	6	TEXAS		CORDOVA
DWG:	DIST.:	COUNTY:	CONT. NO.:	SECT. NO.:
CHK DWG:	SAT	GUADALUPE	0915	46
				JOB NO.:
				052
				SHEET NO.:

Plotted on: 12/15/2023

Design File name: P:\127\75\00\Design\Civil\Utility\1277500\_Ufil\_07.dgn



**LEGEND**



- COMMUNICATIONS**
- AT&T (TELE) --- T1 ---
  - AT&T (FO/DUCT) --- FOC1 ---
  - SPECTRUM (FO/DUCT) --- FOC3 ---
  - ZAYO (FO/DUCT) --- FOC4 ---
  - GVEC (FO/DUCT) --- FOC5 (D) ---
  - LUMEN (FO/DUCT) --- FOC6 (D) ---
  - SPECTRUM (CABLE) --- CTV1 ---

- ELECTRIC / POWER**
- AT&T --- E1 ---
  - GVEC --- E2 ---
  - TXDOT --- E3 ---

- GAS / PETROLEUM**
- EXXON MOBIL --- PL1 ---
  - CENTERPOINT --- G2 ---
  - CPS ENERGY --- PL3 ---

- SANITARY SEWER**
- CITY OF SEGUIN --- WW1 ---
  - PROP MAVERICK MEADOW --- WW2 ---
  - PROP SWENSON --- WW3 ---

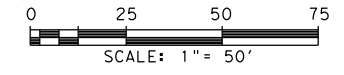
- POTABLE WATER**
- SPRINGS HILL WSC --- W1 ---

- OVERHEAD UTILITY**
- GVEC --- OH1 ---
  - SPECTRUM --- OH2 ---
  - AT&T --- OH3 ---
  - ZAYO --- OH4 ---
  - LCRA --- OH5 ---

- OTHER**
- UTILITY IN CONFLICT --- CONFLICT ID XX ---
  - UTILITY CONFLICT RESOLVED --- CONFLICT ID XX ---
  - CONFLICT AREA --- [Symbol] ---

**NOTES**

1. ALL EXISTING FEATURES ARE SHOWN SCREENED BLACK, i.e. FADED.
2. ALL UTILITIES SHOWN ARE APPROXIMATE. CONTRACTOR TO USE SUE DATA SHEETS AND VERIFY DEPTHS AND LOCATION PRIOR TO START OF CONSTRUCTION.
3. UTILITY LINSTYLES THAT INDICATED "D" ARE BASE ON SUE LEVEL D INFORMATION. UTILITY LINSTYLES THAT INDICATE "C" ARE BASED ON SUE LEVEL C INFORMATION. SUE LEVEL B LINSTYLES HAVE NO DESIGNATION.



REV. NO.	DATE	DESCRIPTION	BY



SAN ANTONIO | AUSTIN | HOUSTON | FORT WORTH | DALLAS  
 2000 NW LOOP 410 | SAN ANTONIO, TX 78213 | 210.375.9000  
 TEXAS ENGINEERING FIRM #470 | TEXAS SURVEYING FIRM #10028800



It's real.



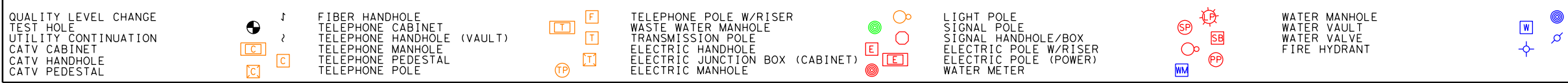
CORDOVA RD

**UTILITY LAYOUT**

STA 160+00 TO STA 165+00

SHEET 10 OF 27

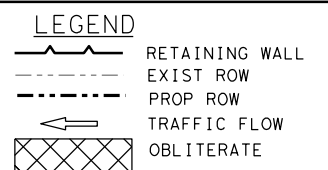

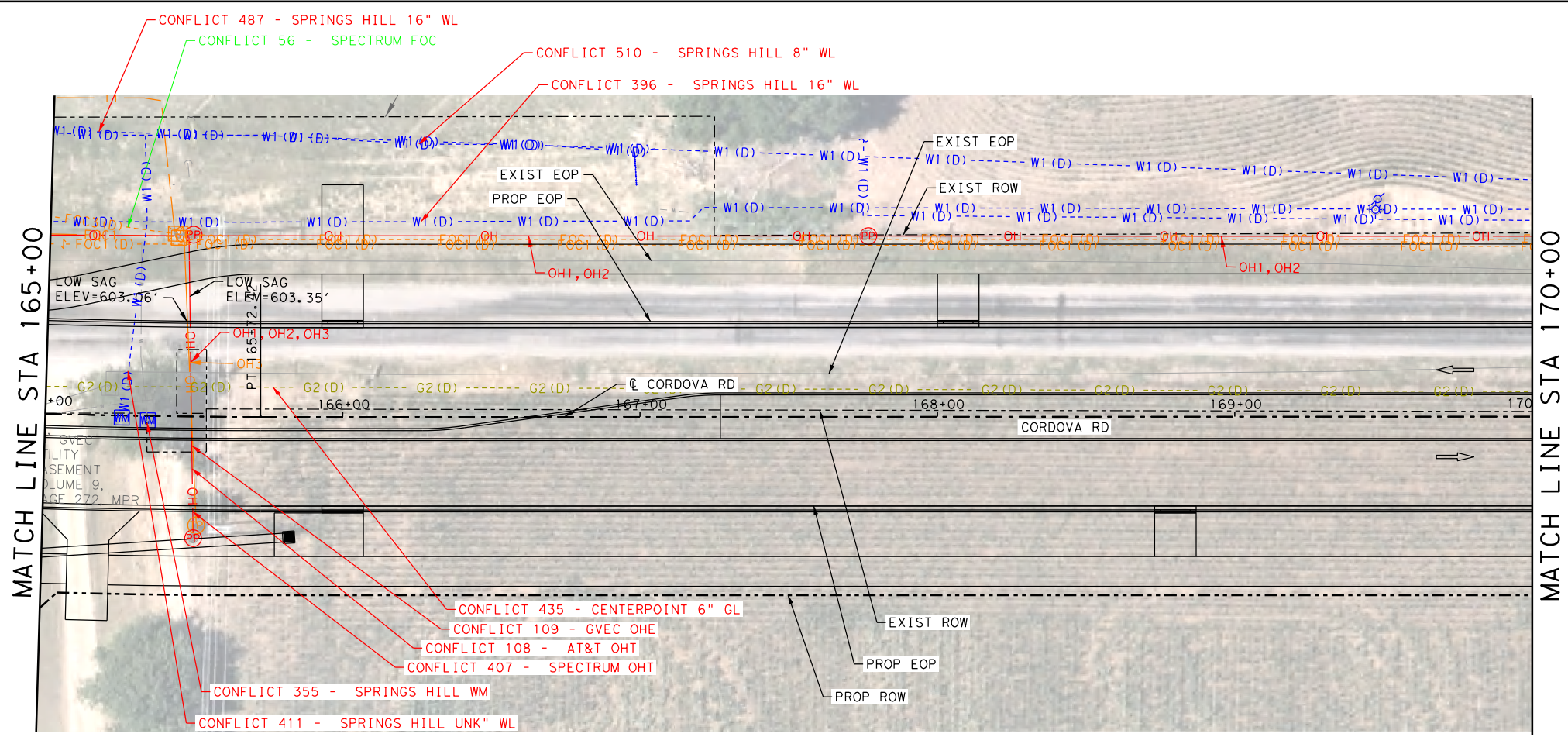
**LEGEND OF UTILITY TYPES**



DWG:	FED. RD. DIV. NO.:	STATE:	FEDERAL AID PROJECT NO.:	HIGHWAY NO.:		
CHK:	6	TEXAS		CORDOVA		
DWG:	DIST.:	COUNTY:	CONT. NO.:	SECT. NO.:	JOB NO.:	SHEET NO.:
CHK:	SAT	GUADALUPE	0915	46	052	

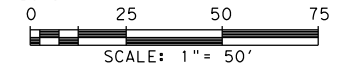
Plotted on: 12/15/2023

Design File name: P:\127\75\00\Design\Civil\Utility\1277500\_Uti\_1\_08.dgn



- COMMUNICATIONS**
- AT&T (TELE) --- T1 ---
  - AT&T (FO/DUCT) --- FOC1 ---
  - SPECTRUM (FO/DUCT) --- FOC3 ---
  - ZAYO (FO/DUCT) --- FOC4 ---
  - GVEC (FO/DUCT) --- FOC5 (D) ---
  - LUMEN (FO/DUCT) --- FOC6 (D) ---
  - SPECTRUM (CABLE) --- CTV1 ---
- ELECTRIC / POWER**
- AT&T --- E1 ---
  - GVEC --- E2 ---
  - TXDOT --- E3 ---
- GAS / PETROLEUM**
- EXXON MOBIL --- PL1 ---
  - CENTERPOINT --- G2 ---
  - CPS ENERGY --- PL3 ---
- SANITARY SEWER**
- CITY OF SEGUIN --- WW1 ---
  - PROP MAVERICK MEADOW --- WW2 ---
  - PROP SWENSON --- WW3 ---
- POTABLE WATER**
- SPRINGS HILL WSC --- W1 ---
- OVERHEAD UTILITY**
- GVEC --- OH1 ---
  - SPECTRUM --- OH2 ---
  - AT&T --- OH3 ---
  - ZAYO --- OH4 ---
  - LCRA --- OH5 ---
- OTHER**
- UTILITY IN CONFLICT --- CONFLICT ID XX
  - UTILITY CONFLICT RESOLVED --- CONFLICT ID XX
  - CONFLICT AREA --- [Symbol]

- NOTES**
- ALL EXISTING FEATURES ARE SHOWN SCREENED BLACK, i.e. FADED.
  - ALL UTILITIES SHOWN ARE APPROXIMATE. CONTRACTOR TO USE SUE DATA SHEETS AND VERIFY DEPTHS AND LOCATION PRIOR TO START OF CONSTRUCTION.
  - UTILITY LINSTYLES THAT INDICATED "D" ARE BASE ON SUE LEVEL D INFORMATION. UTILITY LINSTYLES THAT INDICATE "C" ARE BASED ON SUE LEVEL C INFORMATION. SUE LEVEL B LINSTYLES HAVE NO DESIGNATION.



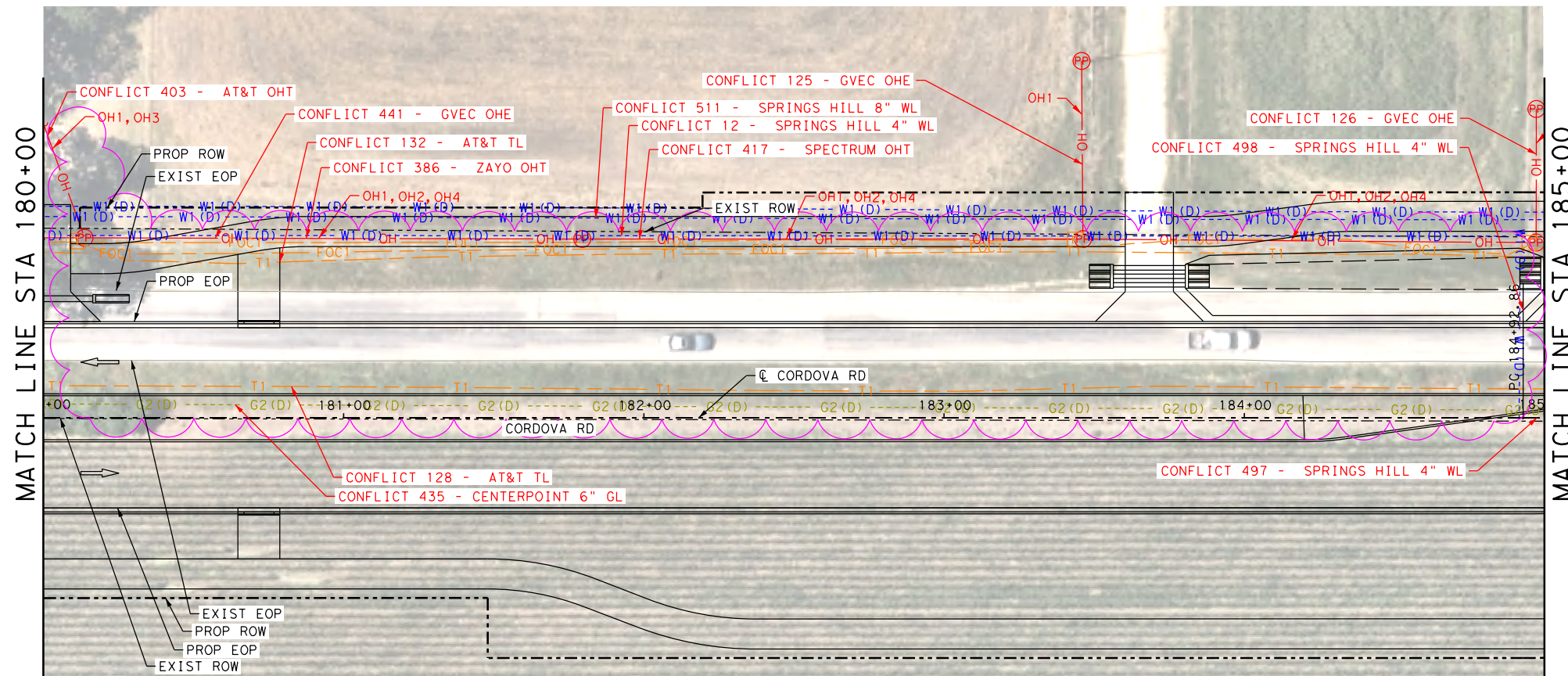
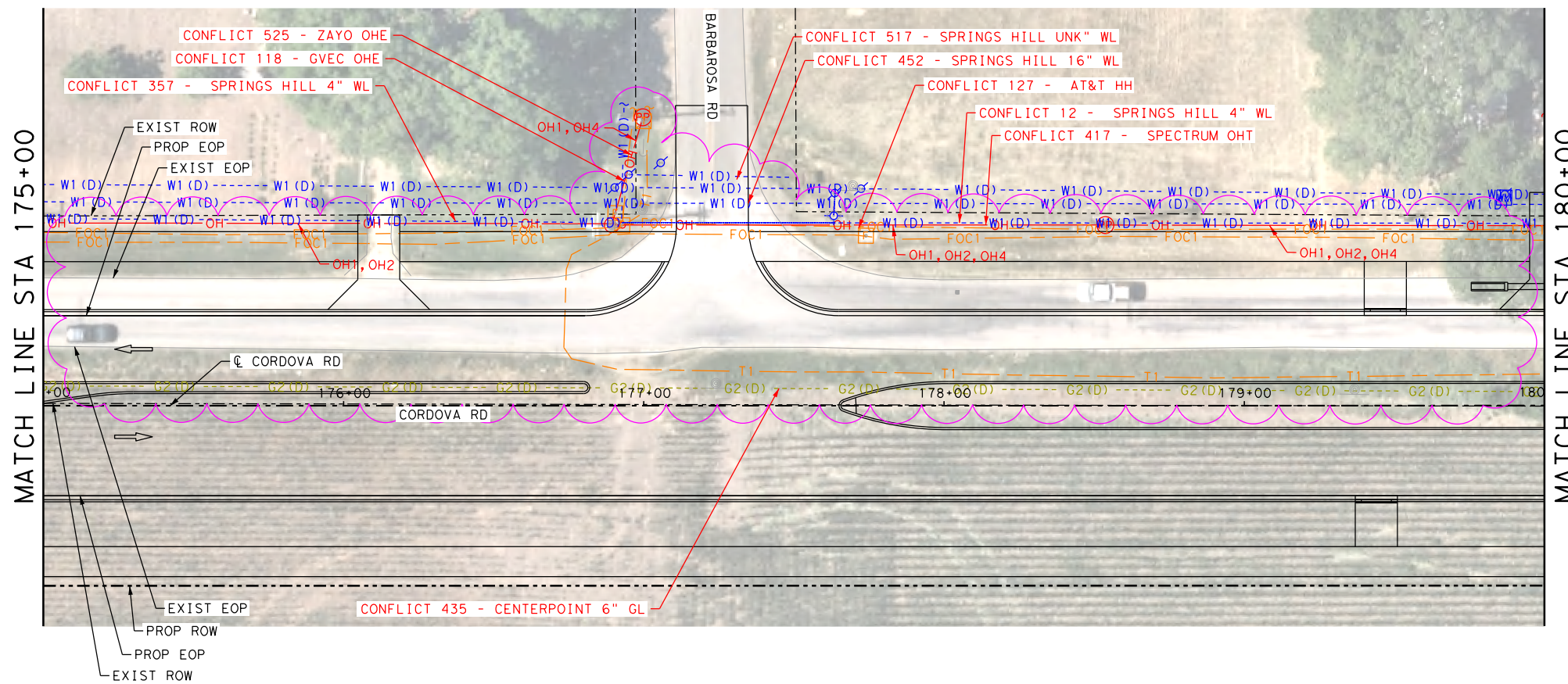
**LEGEND OF UTILITY TYPES**

- |   |  |  |   |   |
|---|--|--|---|---|
| <ul style="list-style-type: none"> <li>QUALITY LEVEL CHANGE</li> <li>TEST HOLE</li> <li>UTILITY CONTINUATION</li> <li>CATV CABINET</li> <li>CATV HANDHOLE</li> <li>CATV PEDESTAL</li> </ul> | <ul style="list-style-type: none"> <li>[Symbol] FIBER HANDHOLE</li> <li>[Symbol] TELEPHONE CABINET</li> <li>[Symbol] TELEPHONE HANDHOLE (VAULT)</li> <li>[Symbol] TELEPHONE MANHOLE</li> <li>[Symbol] TELEPHONE PEDESTAL</li> <li>[Symbol] TELEPHONE POLE</li> </ul> | <ul style="list-style-type: none"> <li>[Symbol] TELEPHONE POLE W/RISER</li> <li>[Symbol] WASTE WATER MANHOLE</li> <li>[Symbol] TRANSMISSION POLE</li> <li>[Symbol] ELECTRIC HANDHOLE</li> <li>[Symbol] ELECTRIC JUNCTION BOX (CABINET)</li> <li>[Symbol] ELECTRIC MANHOLE</li> </ul> | <ul style="list-style-type: none"> <li>[Symbol] LIGHT POLE</li> <li>[Symbol] SIGNAL POLE</li> <li>[Symbol] SIGNAL HANDHOLE/BOX</li> <li>[Symbol] ELECTRIC POLE W/RISER</li> <li>[Symbol] ELECTRIC POLE (POWER)</li> <li>[Symbol] WATER METER</li> </ul> | <ul style="list-style-type: none"> <li>[Symbol] WATER MANHOLE</li> <li>[Symbol] WATER VAULT</li> <li>[Symbol] WATER VALVE</li> <li>[Symbol] FIRE HYDRANT</li> </ul> |
|---|--|--|---|---|

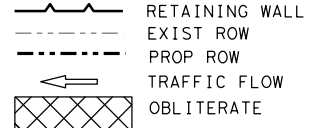
REV. NO.	DATE	DESCRIPTION	BY
<p>SAN ANTONIO   AUSTIN   HOUSTON   FORT WORTH   DALLAS 2000 NW LOOP 410   SAN ANTONIO, TX 78213   210.375.9000 TEXAS ENGINEERING FIRM #470   TEXAS SURVEYING FIRM #10028800</p>			
<p>It's real.</p>			
<p>Texas Department of Transportation © 2023</p>			
<p>CORDOVA RD</p> <h2 style="margin: 0;">UTILITY LAYOUT</h2> <p>STA 165+00 TO STA 175+00</p>			
SHEET 11 OF 27			
DWG:	FED. RD. DIV. NO.:	STATE:	FEDERAL AID PROJECT NO.:
CHK:	6	TEXAS	
DWG:	DIST.:	COUNTY:	CONT. NO. SECT. NO. JOB NO. SHEET NO.
CHK:	SAT	GUADALUPE	0915 46 052

Plotted on: 12/15/2023

Design File name: P:\127\75\00\Design\Civil\Utility\1277500\_Uti\_1\_09.dgn



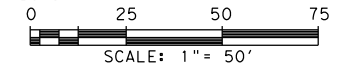
**LEGEND**



<b>COMMUNICATIONS</b>	
AT&T (TELE)	T1
AT&T (FO/DUCT)	FOC1
SPECTRUM (FO/DUCT)	FOC3
ZAYO (FO/DUCT)	FOC4
GVEC (FO/DUCT)	FOC5 (D)
LUMEN (FO/DUCT)	FOC6 (D)
SPECTRUM (CABLE)	CTV1
<b>ELECTRIC / POWER</b>	
AT&T	E1
GVEC	E2
TXDOT	E3
<b>GAS / PETROLEUM</b>	
EXXON MOBIL	PL1
CENTERPOINT	G2
CPS ENERGY	PL3
<b>SANITARY SEWER</b>	
CITY OF SEGUIN	WW1
PROP MAVERICK MEADOW	WW2
PROP SWENSON	WW3
<b>POTABLE WATER</b>	
SPRINGS HILL WSC	W1
<b>OVERHEAD UTILITY</b>	
GVEC	OH1
SPECTRUM	OH2
AT&T	OH3
ZAYO	OH4
LCRA	OH5
<b>OTHER</b>	
UTILITY IN CONFLICT	CONFLICT ID XX
UTILITY CONFLICT RESOLVED	CONFLICT ID XX
CONFLICT AREA	(Symbol)

**NOTES**

1. ALL EXISTING FEATURES ARE SHOWN SCREENED BLACK. I.E. FADED.
2. ALL UTILITIES SHOWN ARE APPROXIMATE. CONTRACTOR TO USE SUE DATA SHEETS AND VERIFY DEPTHS AND LOCATION PRIOR TO START OF CONSTRUCTION.
3. UTILITY LINSTYLES THAT INDICATED "D" ARE BASE ON SUE LEVEL D INFORMATION. UTILITY LINSTYLES THAT INDICATE "C" ARE BASED ON SUE LEVEL C INFORMATION. SUE LEVEL B LINSTYLES HAVE NO DESIGNATION.



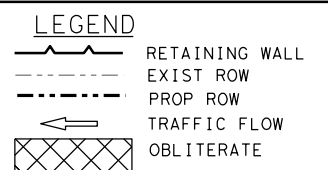
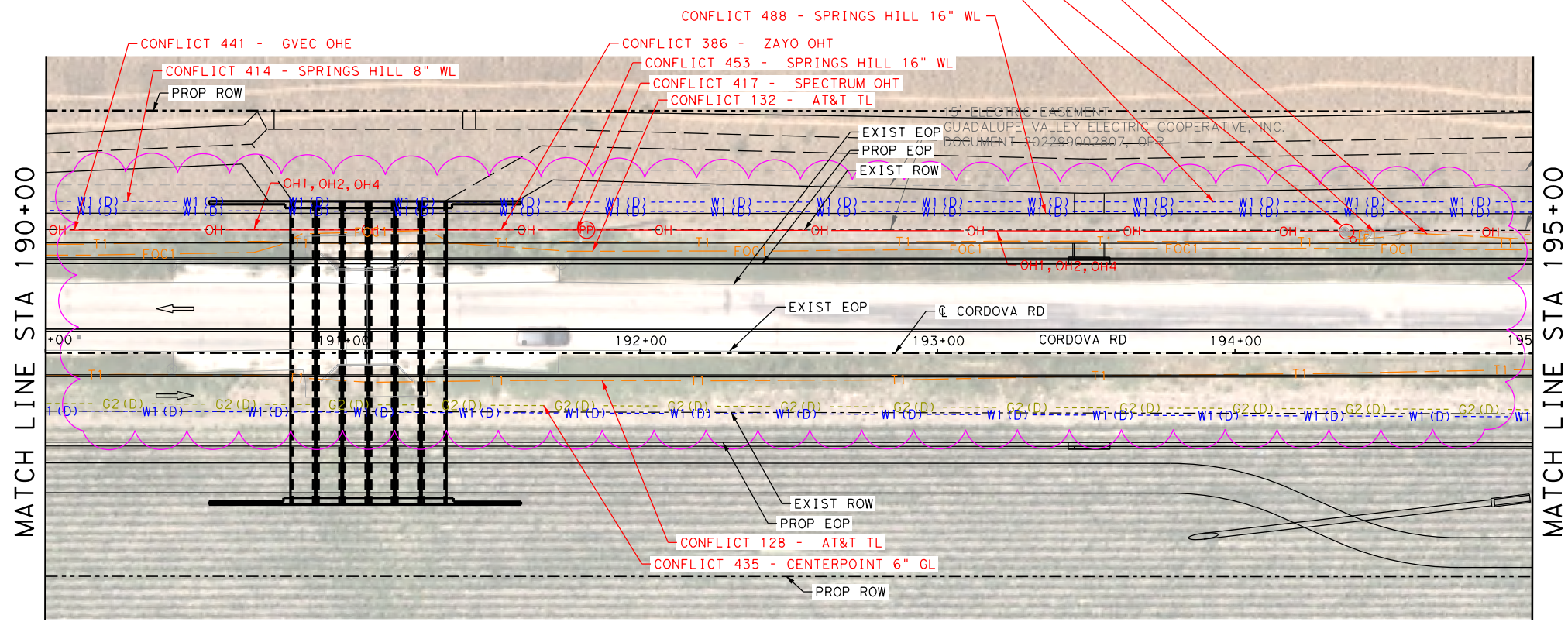
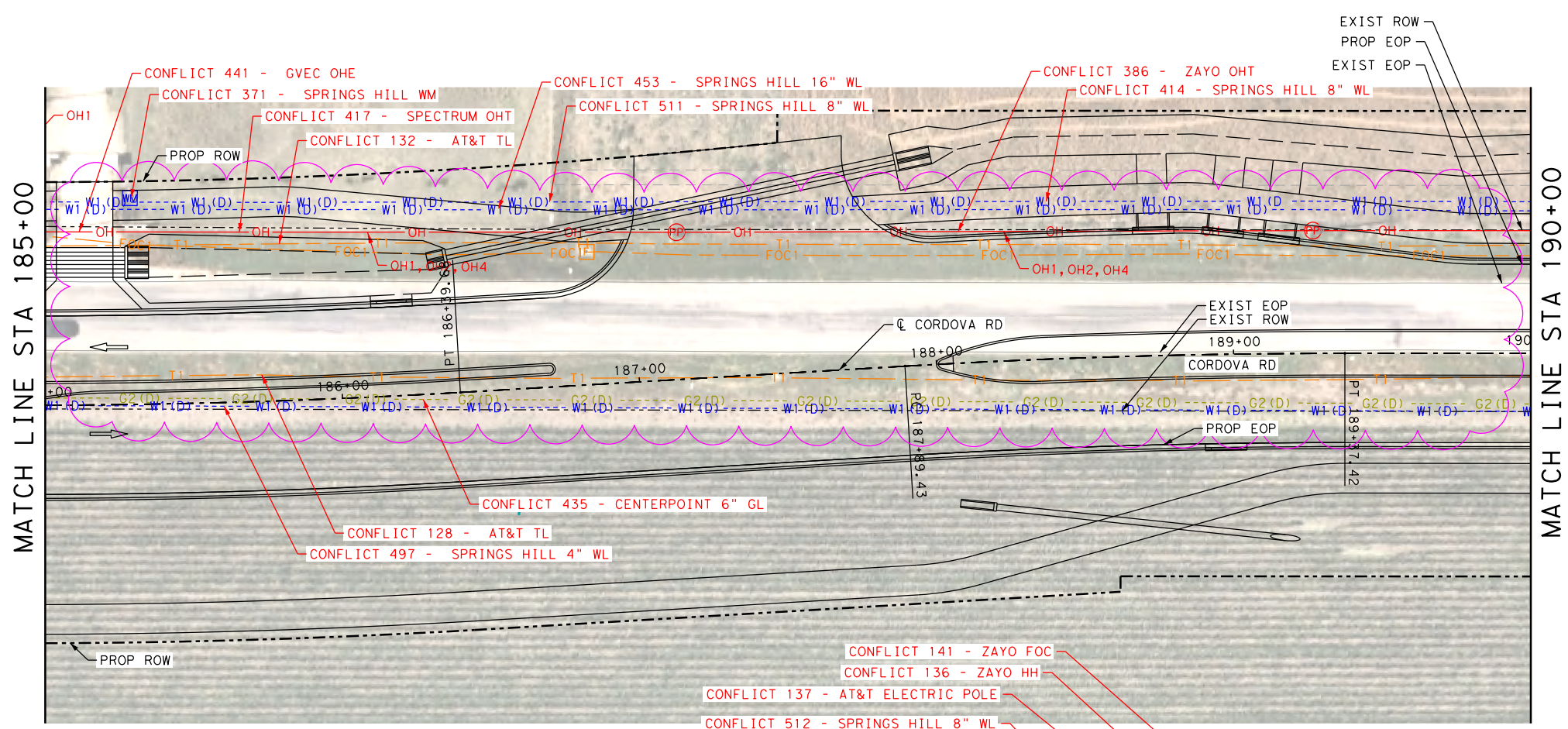
**LEGEND OF UTILITY TYPES**

QUALITY LEVEL CHANGE	(Symbol)	FIBER HANDHOLE	(Symbol)	TELEPHONE POLE W/RISER	(Symbol)	LIGHT POLE	(Symbol)	WATER MANHOLE	(Symbol)
TEST HOLE	(Symbol)	TELEPHONE CABINET	(Symbol)	WASTE WATER MANHOLE	(Symbol)	SIGNAL POLE	(Symbol)	WATER VAULT	(Symbol)
UTILITY CONTINUATION	(Symbol)	TELEPHONE HANDHOLE (VAULT)	(Symbol)	TRANSMISSION POLE	(Symbol)	SIGNAL HANDHOLE/BOX	(Symbol)	WATER VALVE	(Symbol)
CATV CABINET	(Symbol)	TELEPHONE MANHOLE	(Symbol)	ELECTRIC HANDHOLE	(Symbol)	ELECTRIC POLE W/RISER	(Symbol)	FIRE HYDRANT	(Symbol)
CATV HANDHOLE	(Symbol)	TELEPHONE PEDESTAL	(Symbol)	ELECTRIC JUNCTION BOX (CABINET)	(Symbol)	ELECTRIC POLE (POWER)	(Symbol)		
CATV PEDESTAL	(Symbol)	TELEPHONE POLE	(Symbol)	ELECTRIC MANHOLE	(Symbol)	WATER METER	(Symbol)		

REV. NO.	DATE	DESCRIPTION	BY
 SAN ANTONIO   AUSTIN   HOUSTON   FORT WORTH   DALLAS 2000 NW LOOP 410   SAN ANTONIO, TX 78213   210.375.9000 TEXAS ENGINEERING FIRM #470   TEXAS SURVEYING FIRM #10028800			
 It's real.			
 ©2023			
CORDOVA RD <b>UTILITY LAYOUT</b> STA 175+00 TO STA 185+00 SHEET 12 OF 27			
CHK	FED. RD. DIV. NO.	STATE	FEDERAL AID PROJECT NO.
DGN	6	TEXAS	
DWG	DIST.	COUNTY	CONT. NO.
CHK	SAT	GUADALUPE	0915
DWG			46
			052

Plotted on: 12/15/2023

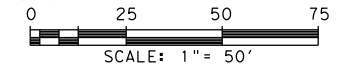
Design File name: P:\127\75\00\Design\Civil\Utility\1277500\_Ufil\_10.dgn



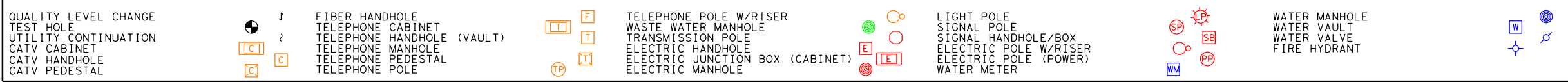
- COMMUNICATIONS**
- AT&T (TELE) --- T1 ---
  - AT&T (FO/DUCT) --- FOC1 ---
  - SPECTRUM (FO/DUCT) --- FOC3 ---
  - ZAYO (FO/DUCT) --- FOC4 ---
  - GVEC (FO/DUCT) --- FOC5 (D) ---
  - LUMEN (FO/DUCT) --- FOC6 (D) ---
  - SPECTRUM (CABLE) --- CTV1 ---
- ELECTRIC / POWER**
- AT&T --- E1 ---
  - GVEC --- E2 ---
  - TXDOT --- E3 ---
- GAS / PETROLEUM**
- EXXON MOBIL --- PL1 ---
  - CENTERPOINT --- G2 ---
  - CPS ENERGY --- PL3 ---
- SANITARY SEWER**
- CITY OF SEGUIN --- WW1 ---
  - PROP MAVERICK MEADOW --- WW2 ---
  - PROP SWENSON --- WW3 ---
- POTABLE WATER**
- SPRINGS HILL WSC --- W1 ---
- OVERHEAD UTILITY**
- GVEC --- OH1 ---
  - SPECTRUM --- OH2 ---
  - AT&T --- OH3 ---
  - ZAYO --- OH4 ---
  - LCRA --- OH5 ---
- OTHER**
- UTILITY IN CONFLICT --- CONFLICT ID XX
  - UTILITY CONFLICT RESOLVED --- CONFLICT ID XX
  - CONFLICT AREA --- [Symbol]

**NOTES**

- ALL EXISTING FEATURES ARE SHOWN SCREENED BLACK. I.E. FADED.
- ALL UTILITIES SHOWN ARE APPROXIMATE. CONTRACTOR TO USE SUE DATA SHEETS AND VERIFY DEPTHS AND LOCATION PRIOR TO START OF CONSTRUCTION.
- UTILITY LINSTYLES THAT INDICATED "D" ARE BASE ON SUE LEVEL D INFORMATION. UTILITY LINSTYLES THAT INDICATE "C" ARE BASED ON SUE LEVEL C INFORMATION. SUE LEVEL B LINSTYLES HAVE NO DESIGNATION.



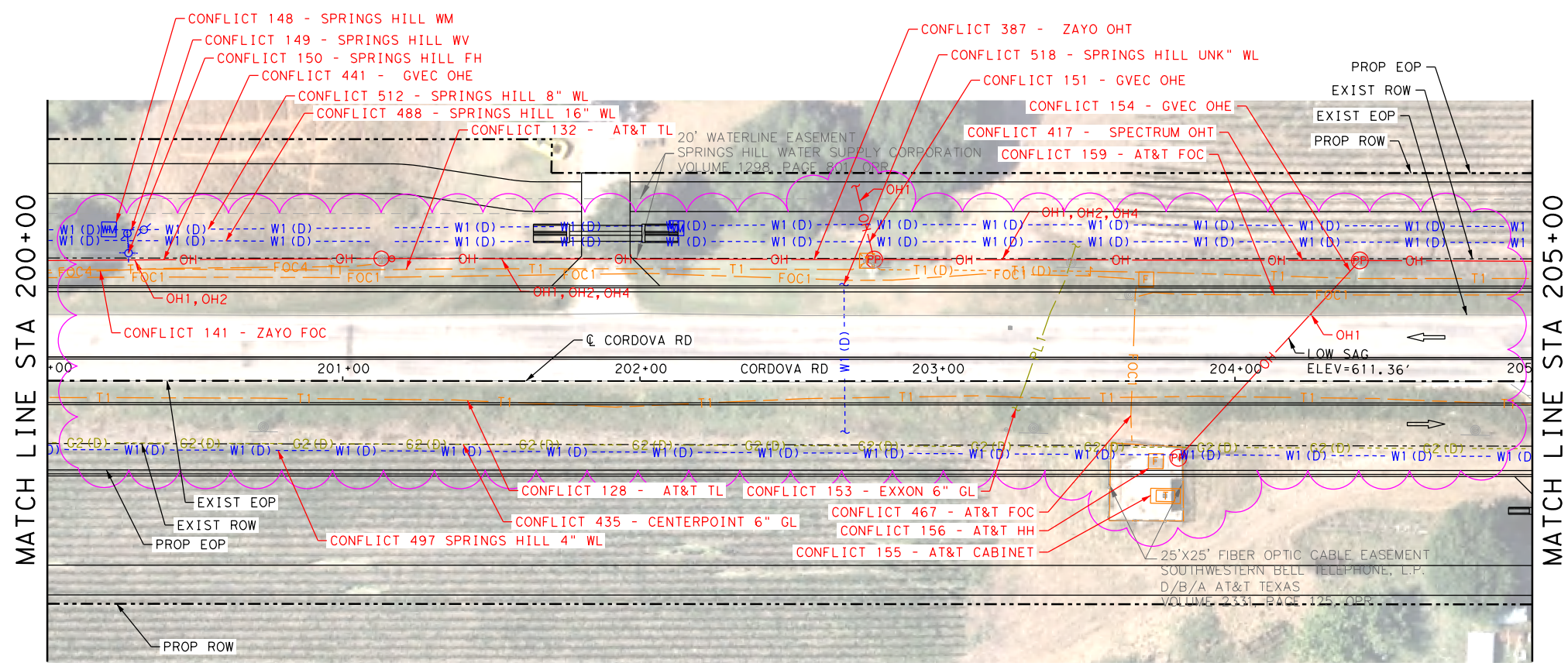
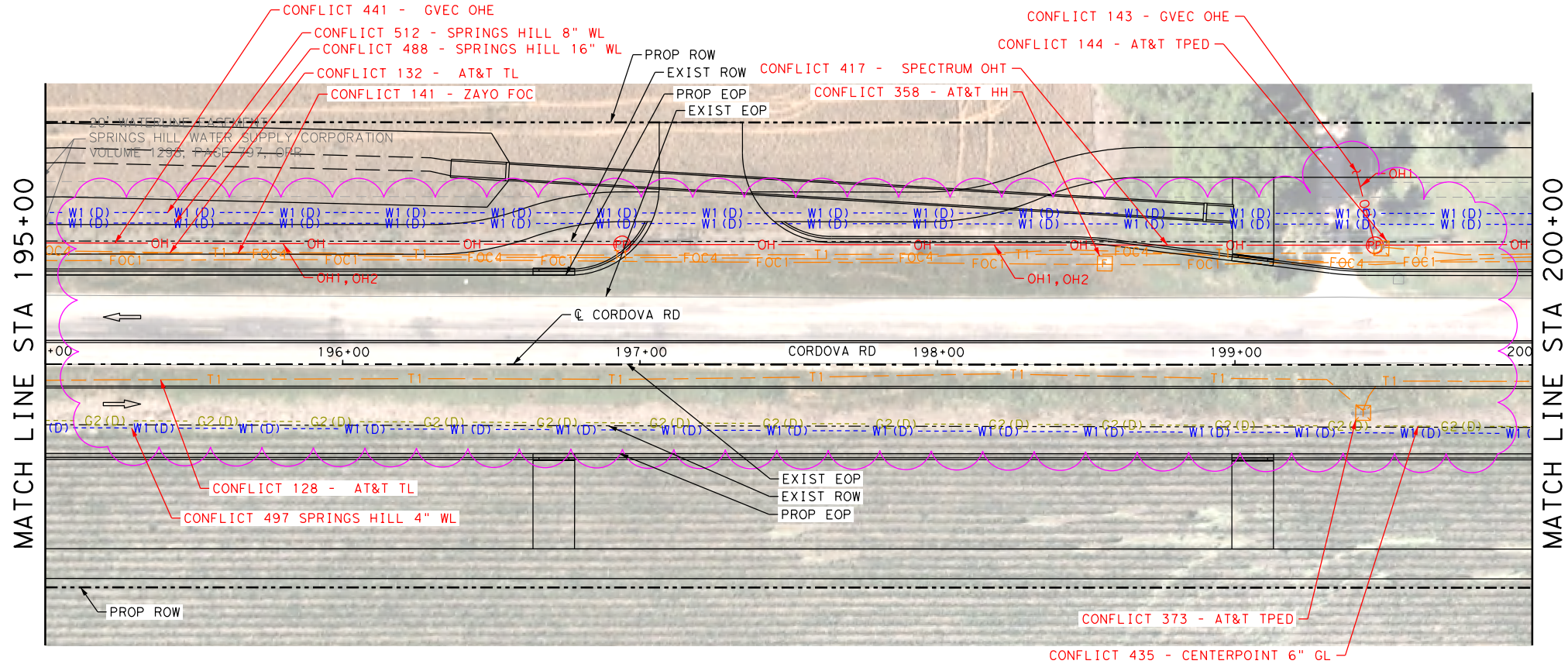
**LEGEND OF UTILITY TYPES**



REV. NO.	DATE	DESCRIPTION	BY
<p>SAN ANTONIO   AUSTIN   HOUSTON   FORT WORTH   DALLAS 2000 NW LOOP 410   SAN ANTONIO, TX 78213   210.375.9000 TEXAS ENGINEERING FIRM #470   TEXAS SURVEYING FIRM #10028800</p>			
<p>It's real.</p>			
<p>©2023</p>			
<p>CORDOVA RD</p> <p><b>UTILITY LAYOUT</b></p> <p>STA 185+00 TO STA 195+00</p> <p>SHEET 13 OF 27</p>			
DWG:	FED. RD. DIV. NO.:	STATE:	FEDERAL AID PROJECT NO.:
CHK:	6	TEXAS	
DWG:	DIST.:	COUNTY:	CONT. NO.:
CHK:	SAT	GUADALUPE	0915
DWG:	SECT. NO.:	JOB NO.:	SHEET NO.:
CHK:	46	052	

Plotted on: 12/15/2023

Design File name: P:\127\75\00\Design\Civil\Utility\1277500\_Ufil\_11.dgn



**LEGEND**

- RETAINING WALL
- EXIST ROW
- PROP ROW
- TRAFFIC FLOW
- OBLITERATE

**COMMUNICATIONS**

- AT&T (TELE) T1
- AT&T (FO/DUCT) FOC1
- SPECTRUM (FO/DUCT) FOC3
- ZAYO (FO/DUCT) FOC4
- GVEC (FO/DUCT) FOC5 (D)
- LUMEN (FO/DUCT) FOC6 (D)
- SPECTRUM (CABLE) CTV1

**ELECTRIC / POWER**

- AT&T E1
- GVEC E2
- TXDOT E3

**GAS / PETROLEUM**

- EXXON MOBIL PL1
- CENTERPOINT G2
- CPS ENERGY PL3

**SANITARY SEWER**

- CITY OF SEGUIN WW1
- PROP MAVERICK MEADOW WW2
- PROP SWENSON WW3

**POTABLE WATER**

- SPRINGS HILL WSC W1

**OVERHEAD UTILITY**

- GVEC OH1
- SPECTRUM OH2
- AT&T OH3
- ZAYO OH4
- LCRA OH5

**OTHER**

- UTILITY IN CONFLICT CONFLICT ID XX
- UTILITY CONFLICT RESOLVED CONFLICT ID XX
- CONFLICT AREA

**NOTES**

- ALL EXISTING FEATURES ARE SHOWN SCREENED BLACK, i.e. FADED.
- ALL UTILITIES SHOWN ARE APPROXIMATE. CONTRACTOR TO USE SUE DATA SHEETS AND VERIFY DEPTHS AND LOCATION PRIOR TO START OF CONSTRUCTION.
- UTILITY LINESYLES THAT INDICATED "D" ARE BASE ON SUE LEVEL D INFORMATION. UTILITY LINESYLES THAT INDICATE "C" ARE BASED ON SUE LEVEL C INFORMATION. SUE LEVEL B LINESYLES HAVE NO DESIGNATION.

0 25 50 75  
SCALE: 1" = 50'

**LEGEND OF UTILITY TYPES**

<ul style="list-style-type: none"> <li>QUALITY LEVEL CHANGE</li> <li>TEST HOLE</li> <li>UTILITY CONTINUATION</li> <li>CATV CABINET</li> <li>CATV HANDHOLE</li> <li>CATV PEDESTAL</li> </ul>	<ul style="list-style-type: none"> <li>FIBER HANDHOLE</li> <li>TELEPHONE CABINET</li> <li>TELEPHONE HANDHOLE (VAULT)</li> <li>TELEPHONE MANHOLE</li> <li>TELEPHONE PEDESTAL</li> <li>TELEPHONE POLE</li> </ul>	<ul style="list-style-type: none"> <li>TELEPHONE POLE W/RISER</li> <li>WASTE WATER MANHOLE</li> <li>TRANSMISSION POLE</li> <li>ELECTRIC HANDHOLE</li> <li>ELECTRIC JUNCTION BOX (CABINET)</li> <li>ELECTRIC MANHOLE</li> </ul>	<ul style="list-style-type: none"> <li>LIGHT POLE</li> <li>SIGNAL POLE</li> <li>SIGNAL HANDHOLE/BOX</li> <li>ELECTRIC POLE W/RISER</li> <li>ELECTRIC POLE (POWER)</li> <li>WATER METER</li> </ul>	<ul style="list-style-type: none"> <li>WATER MANHOLE</li> <li>WATER VAULT</li> <li>WATER VALVE</li> <li>FIRE HYDRANT</li> </ul>
---	--	--	---	---

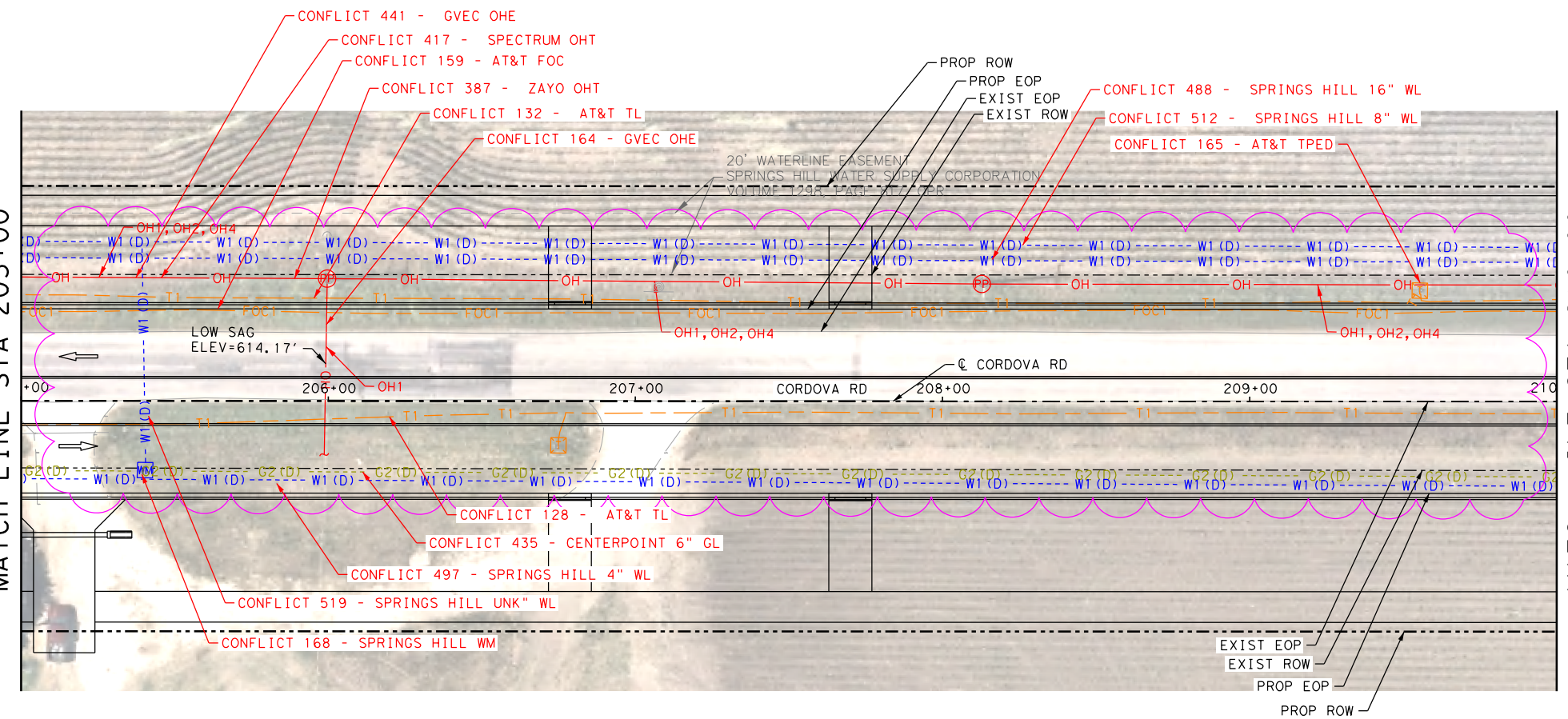
REV. NO.	DATE	DESCRIPTION	BY
<p>SAN ANTONIO   AUSTIN   HOUSTON   FORT WORTH   DALLAS 2000 NW LOOP 410   SAN ANTONIO, TX 78213   210.375.9000 TEXAS ENGINEERING FIRM #470   TEXAS SURVEYING FIRM #10028800</p>			
<p>It's real.</p>			
<p>Texas Department of Transportation ©2023</p>			
<p>CORDOVA RD</p> <p><b>UTILITY LAYOUT</b></p> <p>STA 195+00 TO STA 205+00</p> <p>SHEET 14 OF 27</p>			
DN#:	FED. RD. DIV. NO.:	STATE:	FEDERAL AID PROJECT NO.:
CH#:	6	TEXAS	
DWG#:	DIST.:	COUNTY:	CONT. NO. SECT. NO. JOB NO. SHEET NO.
CH#:	SAT	GUADALUPE	0915 46 052

Plotted on: 12/15/2023

Design File name: P:\127\75\00\Design\Civil\Utility\1277500\_Ufi\_12.dgn

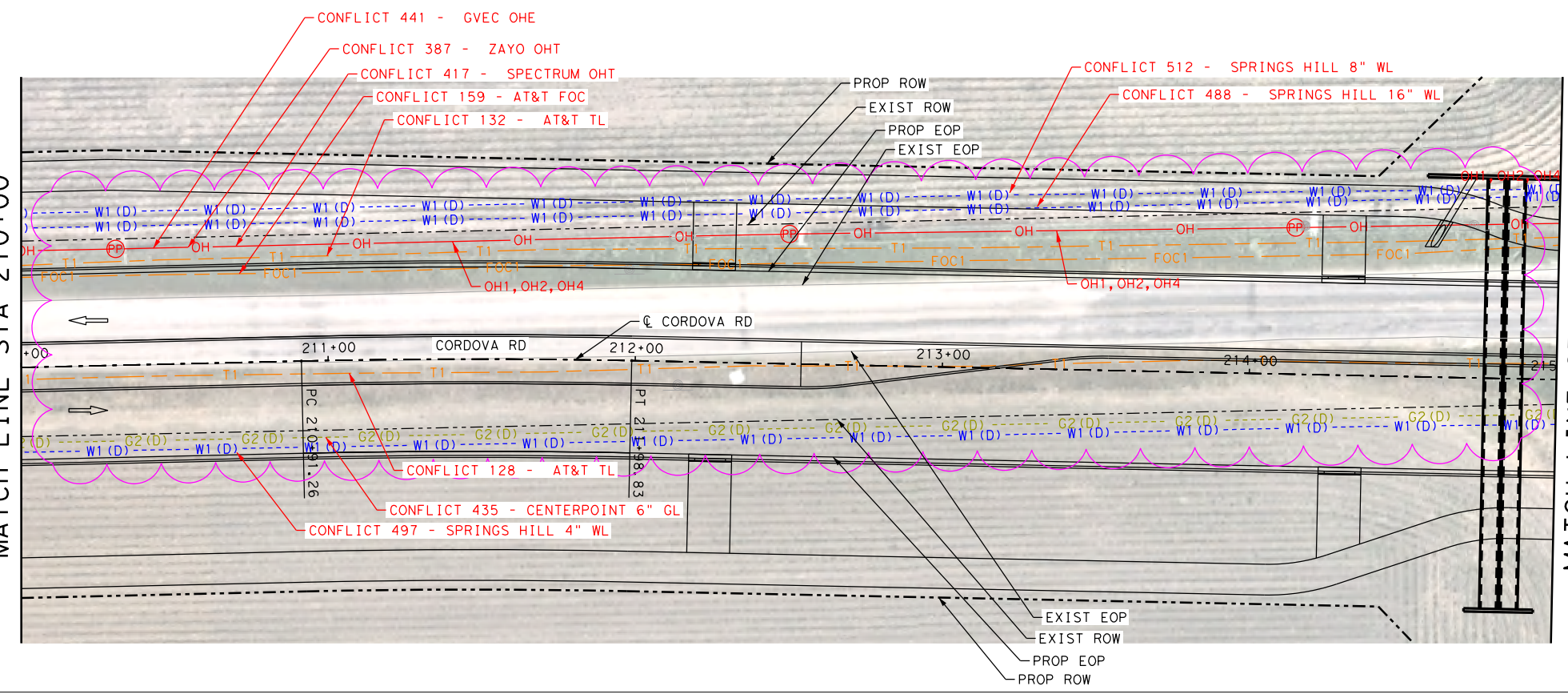
MATCH LINE STA 205+00

MATCH LINE STA 210+00

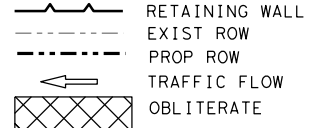


MATCH LINE STA 210+00

MATCH LINE STA 215+00



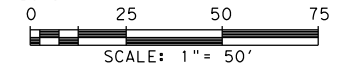
LEGEND



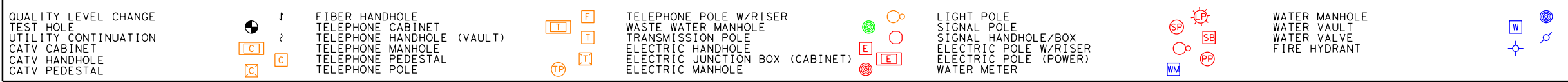
- COMMUNICATIONS
- AT&T (TELE) T1
  - AT&T (FO/DUCT) FOC1
  - SPECTRUM (FO/DUCT) FOC3
  - ZAYO (FO/DUCT) FOC4
  - GVEC (FO/DUCT) FOC5 (D)
  - LUMEN (FO/DUCT) FOC6 (D)
  - SPECTRUM (CABLE) CTV1
- ELECTRIC / POWER
- AT&T E1
  - GVEC E2
  - TXDOT E3
- GAS / PETROLEUM
- EXXON MOBIL PL1
  - CENTERPOINT G2
  - CPS ENERGY PL3
- SANITARY SEWER
- CITY OF SEGUIN WW1
  - PROP MAVERICK MEADOW WW2
  - PROP SWENSON WW3
- POTABLE WATER
- SPRINGS HILL WSC W1
- OVERHEAD UTILITY
- GVEC OH1
  - SPECTRUM OH2
  - AT&T OH3
  - ZAYO OH4
  - LCRA OH5
- OTHER
- UTILITY IN CONFLICT CONFLICT ID XX
  - UTILITY CONFLICT RESOLVED CONFLICT ID XX
  - CONFLICT AREA

NOTES

- ALL EXISTING FEATURES ARE SHOWN SCREENED BLACK. I.E. FADED.
- ALL UTILITIES SHOWN ARE APPROXIMATE. CONTRACTOR TO USE SUE DATA SHEETS AND VERIFY DEPTHS AND LOCATION PRIOR TO START OF CONSTRUCTION.
- UTILITY LINSTYLES THAT INDICATED "D" ARE BASE ON SUE LEVEL D INFORMATION. UTILITY LINSTYLES THAT INDICATE "C" ARE BASED ON SUE LEVEL C INFORMATION. SUE LEVEL B LINSTYLES HAVE NO DESIGNATION.



LEGEND OF UTILITY TYPES



REV. NO.	DATE	DESCRIPTION	BY
<p>SAN ANTONIO   AUSTIN   HOUSTON   FORT WORTH   DALLAS 2000 NW LOOP 410   SAN ANTONIO, TX 78213   210.375.9000 TEXAS ENGINEERING FIRM #470   TEXAS SURVEYING FIRM #10028800</p>			
<p>It's real.</p>			
<p>Texas Department of Transportation ©2023</p>			
<p>CORDOVA RD</p> <p><b>UTILITY LAYOUT</b></p> <p>STA 205+00 TO STA 215+00</p> <p>SHEET 15 OF 27</p>			
DWG:	FED. RD. DIV. NO.:	STATE:	FEDERAL AID PROJECT NO.:
CHK:	6	TEXAS	
DWG:	DIST.:	COUNTY:	CONT. NO. SECT. NO. JOB NO. SHEET NO.
CHK:	SAT	GUADALUPE	0915 46 052

Plotted on: 12/15/2023

Design File name: P:\127\75\00\Design\Civil\Utility\1277500\_Ufil\_13.dgn

MATCH LINE STA 1011+81  
SEE SHEET 27 OF 27

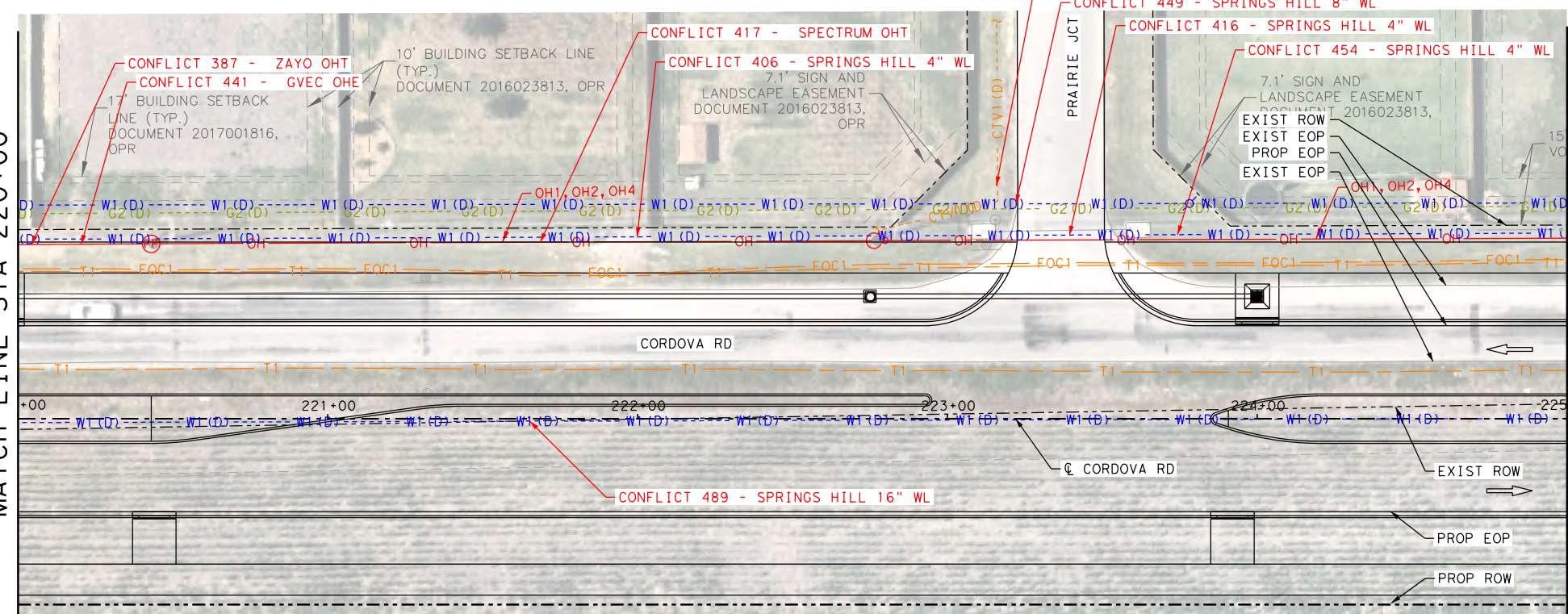
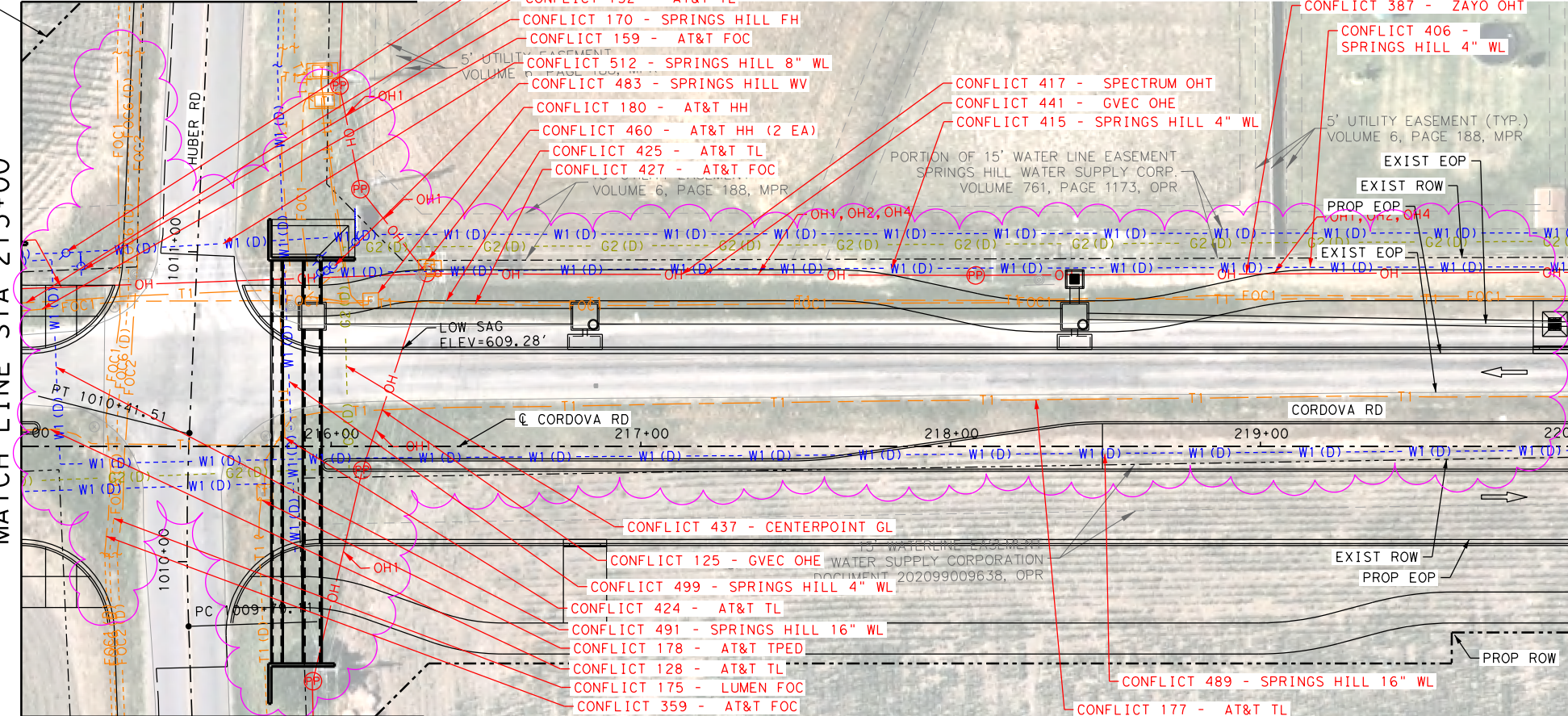
MATCH LINE STA 215+00

MATCH LINE STA 1009+50  
SEE SHEET 27 OF 27

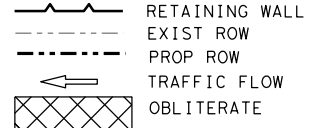
MATCH LINE STA 220+00

MATCH LINE STA 220+00

MATCH LINE STA 225+00



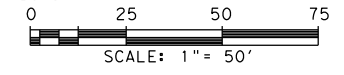
**LEGEND**



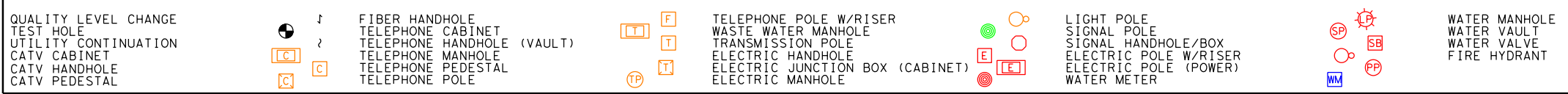
- COMMUNICATIONS**
- AT&T (TELE) --- T1 ---
  - AT&T (FO/DUCT) --- FOC1 ---
  - SPECTRUM (FO/DUCT) --- FOC3 ---
  - ZAYO (FO/DUCT) --- FOC4 ---
  - GVEC (FO/DUCT) --- FOC5 (D) ---
  - LUMEN (FO/DUCT) --- FOC6 (D) ---
  - SPECTRUM (CABLE) --- CTV1 ---
- ELECTRIC / POWER**
- AT&T --- E1 ---
  - GVEC --- E2 ---
  - TXDOT --- E3 ---
- GAS / PETROLEUM**
- EXXON MOBIL --- PL1 ---
  - CENTERPOINT --- G2 ---
  - CPS ENERGY --- PL3 ---
- SANITARY SEWER**
- CITY OF SEGUIN --- WW1 ---
  - PROP MAVERICK MEADOW --- WW2 ---
  - PROP SWENSON --- WW3 ---
- POTABLE WATER**
- SPRINGS HILL WSC --- W1 ---
- OVERHEAD UTILITY**
- GVEC --- OH1 ---
  - SPECTRUM --- OH2 ---
  - AT&T --- OH3 ---
  - ZAYO --- OH4 ---
  - LCRA --- OH5 ---
- OTHER**
- UTILITY IN CONFLICT --- CONFLICT ID XX
  - UTILITY CONFLICT RESOLVED --- CONFLICT ID XX
  - CONFLICT AREA --- [Symbol]

**NOTES**

1. ALL EXISTING FEATURES ARE SHOWN SCREENED BLACK, i.e. FADED.
2. ALL UTILITIES SHOWN ARE APPROXIMATE. CONTRACTOR TO USE SUE DATA SHEETS AND VERIFY DEPTHS AND LOCATION PRIOR TO START OF CONSTRUCTION.
3. UTILITY LINSTYLES THAT INDICATED "D" ARE BASE ON SUE LEVEL D INFORMATION. UTILITY LINSTYLES THAT INDICATE "C" ARE BASED ON SUE LEVEL C INFORMATION. SUE LEVEL B LINSTYLES HAVE NO DESIGNATION.



**LEGEND OF UTILITY TYPES**

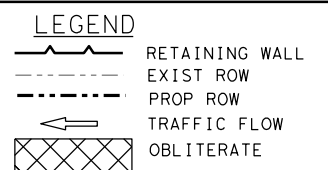
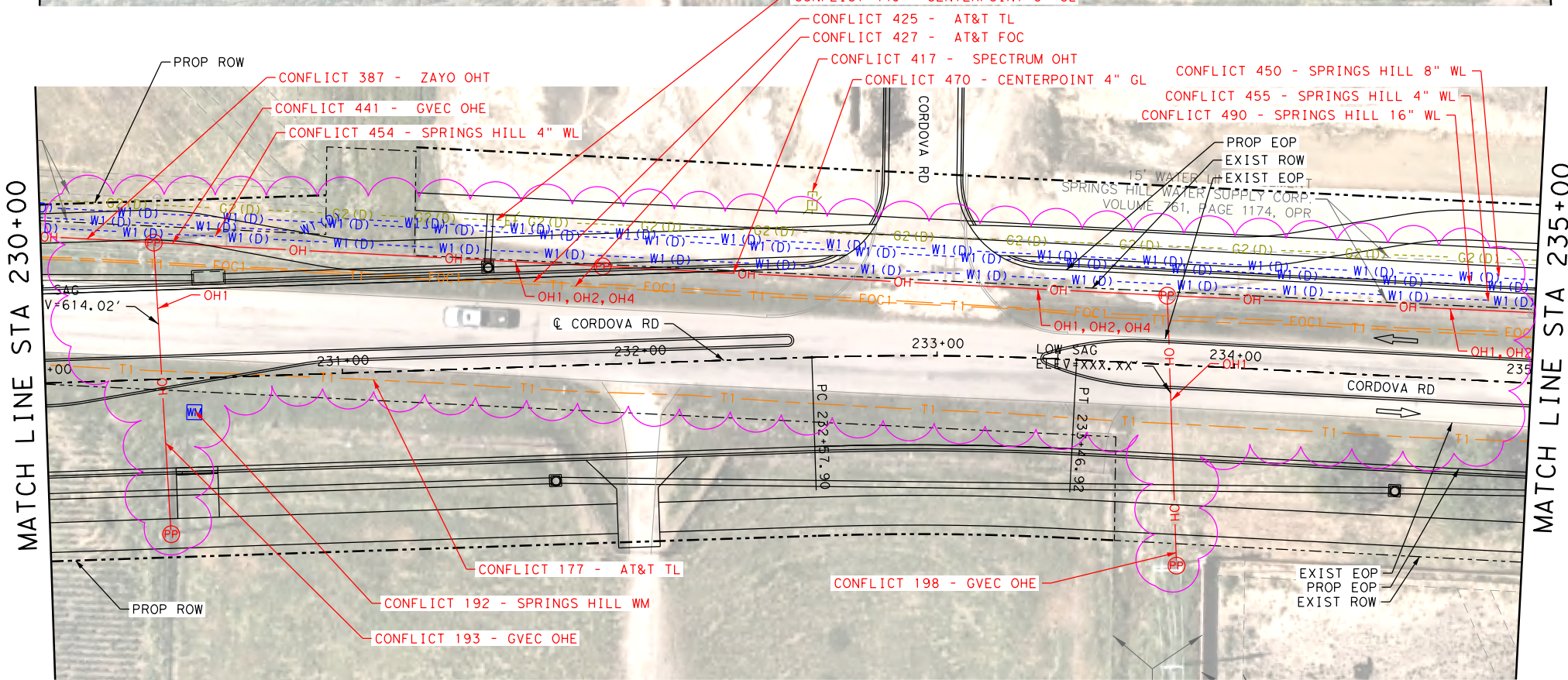
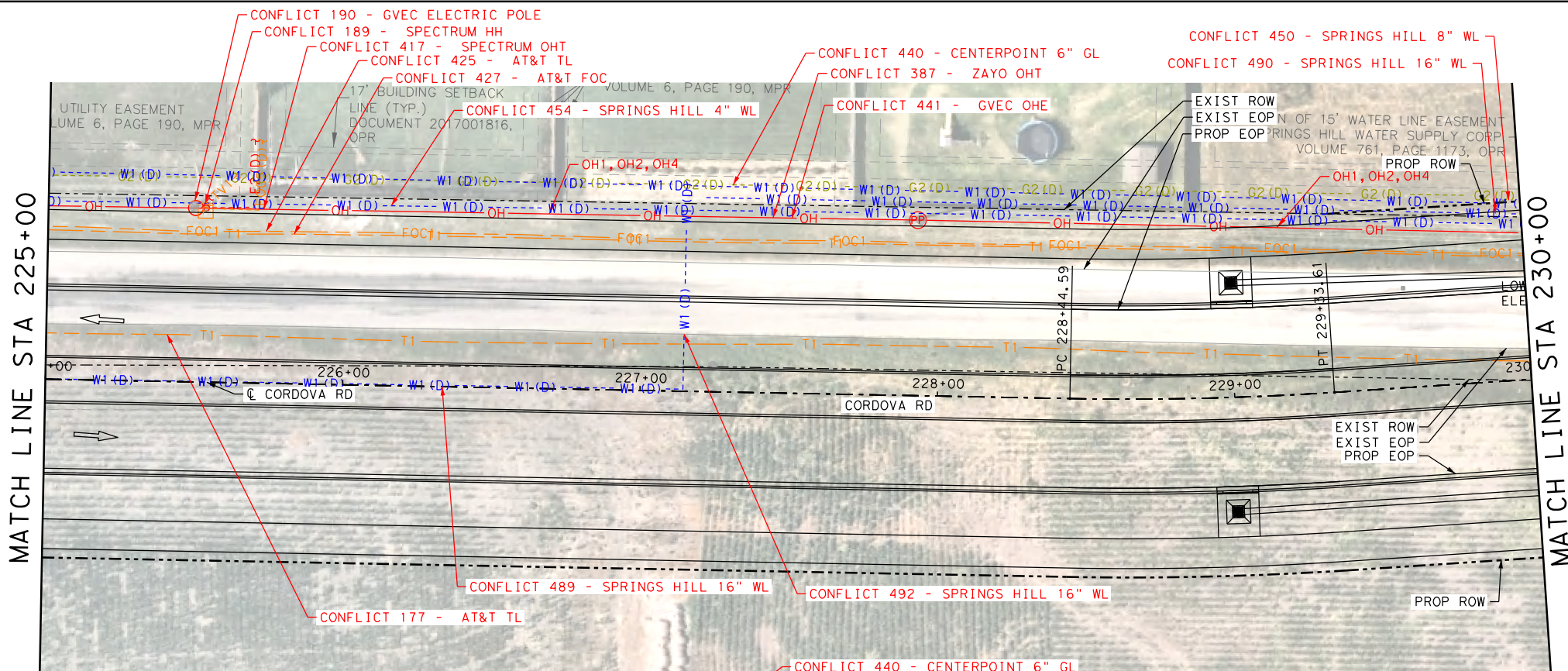


REV. NO.	DATE	DESCRIPTION	BY
 SAN ANTONIO   AUSTIN   HOUSTON   FORT WORTH   DALLAS 2000 NW LOOP 410   SAN ANTONIO, TX 78213   210.375.9000 TEXAS ENGINEERING FIRM #470   TEXAS SURVEYING FIRM #10028800			
©2023 CORDOVA RD <b>UTILITY LAYOUT</b> STA 215+00 TO STA 225+00 SHEET 16 OF 27			
DWG:	FED. RD. DIV. NO.:	STATE:	FEDERAL AID PROJECT NO.:
CHK:	6	TEXAS	
DWG:	DIST.:	COUNTY:	CONT. NO. SECT. NO. JOB NO. SHEET NO.
CHK:	SAT	GUADALUPE	0915 46 052



Plotted on: 12/15/2023

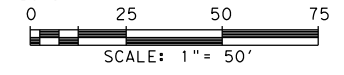
Design File name: P:\1275\00\Design\Civil\Utility\1277500\_Ufil\_14.dgn



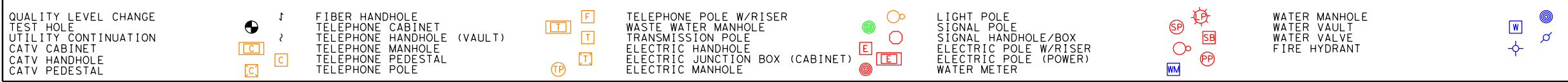
- COMMUNICATIONS**
- AT&T (TELE) T1
  - AT&T (FO/DUCT) FOC1
  - SPECTRUM (FO/DUCT) FOC3
  - ZAYO (FO/DUCT) FOC4
  - GVEC (FO/DUCT) FOC5 (D)
  - LUMEN (FO/DUCT) FOC6 (D)
  - SPECTRUM (CABLE) CTV1
- ELECTRIC / POWER**
- AT&T E1
  - GVEC E2
  - TXDOT E3
- GAS / PETROLEUM**
- EXXON MOBIL PL1
  - CENTERPOINT G2
  - CPS ENERGY PL3
- SANITARY SEWER**
- CITY OF SEGUIN WW1
  - PROP MAVERICK MEADOW WW2
  - PROP SWENSON WW3
- POTABLE WATER**
- SPRINGS HILL WSC W1
- OVERHEAD UTILITY**
- GVEC OH1
  - SPECTRUM OH2
  - AT&T OH3
  - ZAYO OH4
  - LCRA OH5
- OTHER**
- UTILITY IN CONFLICT CONFLICT ID XX
  - UTILITY CONFLICT RESOLVED CONFLICT ID XX
  - CONFLICT AREA

**NOTES**

- ALL EXISTING FEATURES ARE SHOWN SCREENED BLACK, i.e. FADED.
- ALL UTILITIES SHOWN ARE APPROXIMATE. CONTRACTOR TO USE SUE DATA SHEETS AND VERIFY DEPTHS AND LOCATION PRIOR TO START OF CONSTRUCTION.
- UTILITY LINSTYLES THAT INDICATED "D" ARE BASE ON SUE LEVEL D INFORMATION. UTILITY LINSTYLES THAT INDICATE "C" ARE BASED ON SUE LEVEL C INFORMATION. SUE LEVEL B LINSTYLES HAVE NO DESIGNATION.



**LEGEND OF UTILITY TYPES**



REV. NO.	DATE	DESCRIPTION	BY
<p>SAN ANTONIO   AUSTIN   HOUSTON   FORT WORTH   DALLAS 2000 NW LOOP 410   SAN ANTONIO, TX 78213   210.375.9000 TEXAS ENGINEERING FIRM #470   TEXAS SURVEYING FIRM #10028800</p>			
<p>It's real.</p>			
<p>©2023</p>			
CORDOVA RD			
<b>UTILITY LAYOUT</b>			
STA 225+00 TO STA 235+00			
SHEET 17 OF 27			
DWG:	FED. RD. DIV. NO.:	STATE:	FEDERAL AID PROJECT NO.:
CHK:	6	TEXAS	
DWG:	DIST.:	COUNTY:	CONT. NO.:
CHK:	SAT	GUADALUPE	0915
DWG:	SECT. NO.:	JOB NO.:	SHEET NO.:
CHK:	46	052	

Plotted on: 12/15/2023

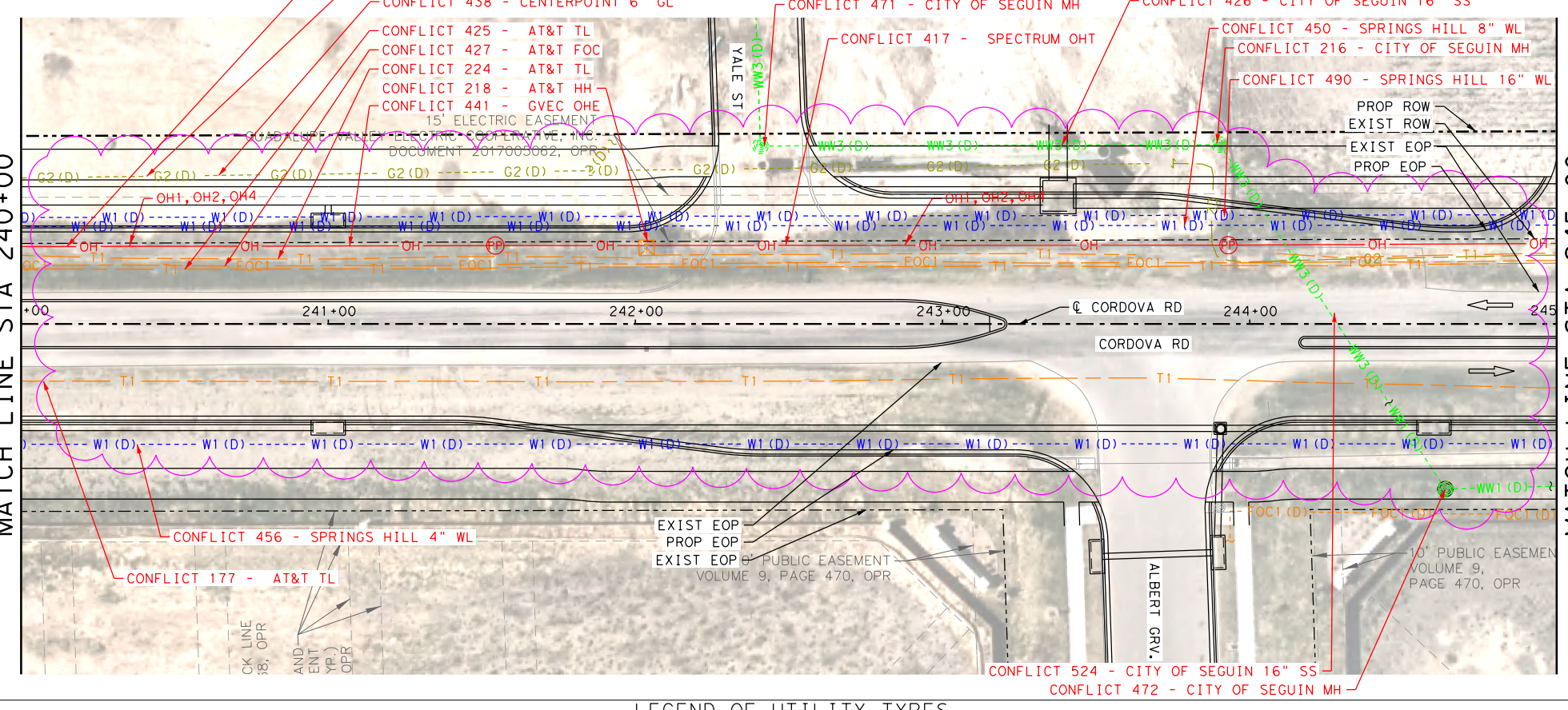
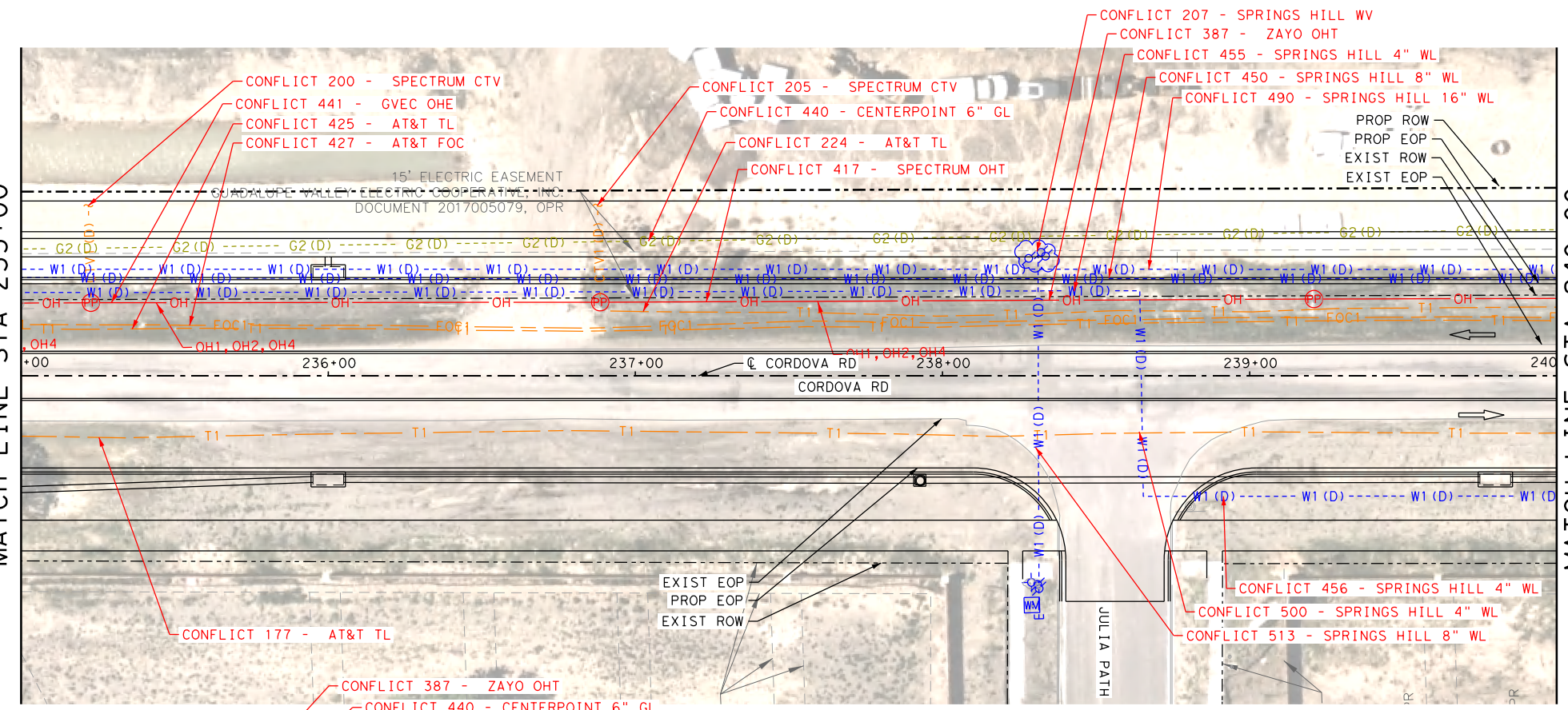
Design File name: P:\127\75\00\Design\Civil\Utility\1277500\_Ut1\_L\_15.dgn

MATCH LINE STA 235+00

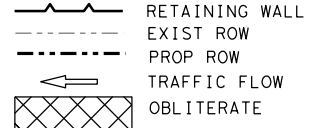
MATCH LINE STA 240+00

MATCH LINE STA 240+00

MATCH LINE STA 245+00



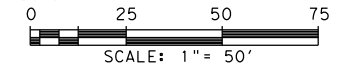
LEGEND



- COMMUNICATIONS
- AT&T (TELE) T1
  - AT&T (FO/DUCT) FOC1
  - SPECTRUM (FO/DUCT) FOC3
  - ZAYO (FO/DUCT) FOC4
  - GVEC (FO/DUCT) FOC5 (D)
  - LUMEN (FO/DUCT) FOC6 (D)
  - SPECTRUM (CABLE) CTV1
- ELECTRIC / POWER
- AT&T E1
  - GVEC E2
  - TXDOT E3
- GAS / PETROLEUM
- EXXON MOBIL PL1
  - CENTERPOINT G2
  - CPS ENERGY PL3
- SANITARY SEWER
- CITY OF SEGUIN WW1
  - PROP MAVERICK MEADOW WW2
  - PROP SWENSON WW3
- POTABLE WATER
- SPRINGS HILL WSC W1
- OVERHEAD UTILITY
- GVEC OH1
  - SPECTRUM OH2
  - AT&T OH3
  - ZAYO OH4
  - LCRA OH5
- OTHER
- UTILITY IN CONFLICT CONFLICT ID XX
  - UTILITY CONFLICT RESOLVED CONFLICT ID XX
  - CONFLICT AREA

NOTES

- ALL EXISTING FEATURES ARE SHOWN SCREENED BLACK, i.e. FADED.
- ALL UTILITIES SHOWN ARE APPROXIMATE. CONTRACTOR TO USE SUE DATA SHEETS AND VERIFY DEPTHS AND LOCATION PRIOR TO START OF CONSTRUCTION.
- UTILITY LINSTYLES THAT INDICATED "D" ARE BASE ON SUE LEVEL D INFORMATION. UTILITY LINSTYLES THAT INDICATE "C" ARE BASED ON SUE LEVEL C INFORMATION. SUE LEVEL B LINSTYLES HAVE NO DESIGNATION.



REV. NO.	DATE	DESCRIPTION	BY
----------	------	-------------	----



SAN ANTONIO | AUSTIN | HOUSTON | FORT WORTH | DALLAS  
 2000 NW LOOP 410 | SAN ANTONIO, TX 78213 | 210.375.9000  
 TEXAS ENGINEERING FIRM #470 | TEXAS SURVEYING FIRM #10028800



It's real.



CORDOVA RD

UTILITY LAYOUT

STA 235+00 TO STA 245+00

SHEET 18 OF 27

- QUALITY LEVEL CHANGE  
 TEST HOLE  
 UTILITY CONTINUATION  
 CATV CABINET  
 CATV HANDHOLE  
 CATV PEDESTAL

- FIBER HANDHOLE
- TELEPHONE CABINET
- TELEPHONE HANDHOLE (VAULT)
- TELEPHONE MANHOLE
- TELEPHONE PEDESTAL
- TELEPHONE POLE

- TELEPHONE POLE W/RISER
- WASTE WATER MANHOLE
- TRANSMISSION POLE
- ELECTRIC HANDHOLE
- ELECTRIC JUNCTION BOX (CABINET)
- ELECTRIC MANHOLE

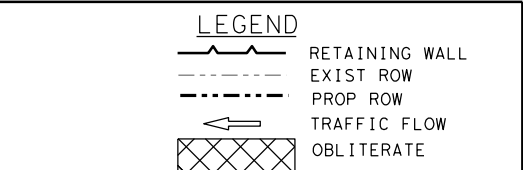

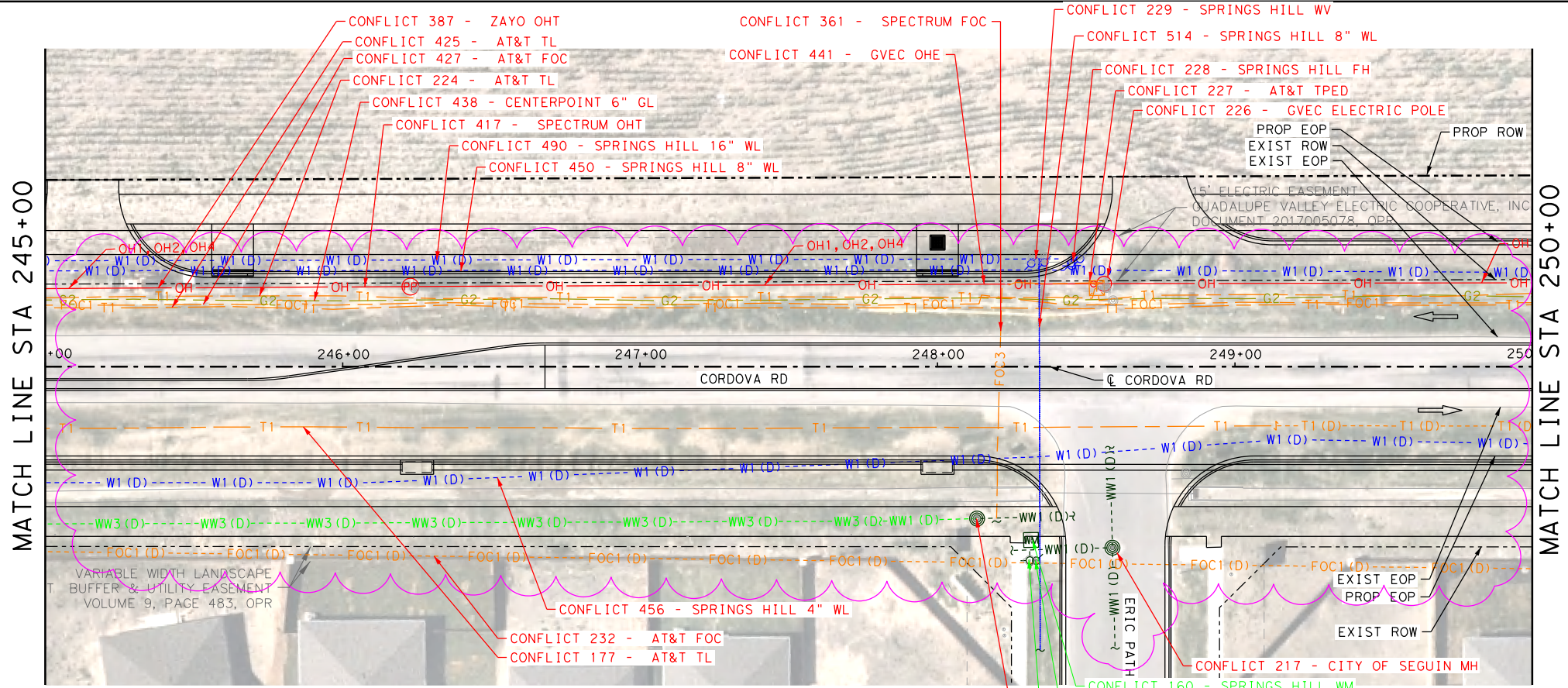
- LIGHT POLE
- SIGNAL POLE
- SIGNAL HANDHOLE/BOX
- ELECTRIC POLE W/RISER
- ELECTRIC POLE (POWER)
- WATER METER

- WATER MANHOLE
- WATER VAULT
- WATER VALVE
- FIRE HYDRANT



Plotted on: 12/15/2023

Design File name: P:\127\75\00\Design\Civil\Utility\1277500\_Ufil\_16.dgn



**LEGEND**

RETAINING WALL  
EXIST ROW  
PROP ROW  
TRAFFIC FLOW  
OBLITERATE

**COMMUNICATIONS**  
AT&T (TELE) T1  
AT&T (FO/DUCT) FOC1  
SPECTRUM (FO/DUCT) FOC3  
ZAYO (FO/DUCT) FOC4  
GVEC (FO/DUCT) FOC5 (D)  
LUMEN (FO/DUCT) FOC6 (D)  
SPECTRUM (CABLE) CTV1

**ELECTRIC / POWER**  
AT&T E1  
GVEC E2  
TXDOT E3

**GAS / PETROLEUM**  
EXXON MOBIL PL1  
CENTERPOINT G2  
CPS ENERGY PL3

**SANITARY SEWER**  
CITY OF SEGUIN WW1  
PROP MAVERICK MEADOW WW2  
PROP SWENSON WW3

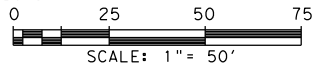
**POTABLE WATER**  
SPRINGS HILL WSC W1

**OVERHEAD UTILITY**  
GVEC OH1  
SPECTRUM OH2  
AT&T OH3  
ZAYO OH4  
LCRA OH5

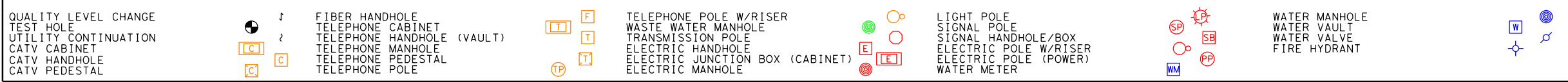
**OTHER**  
UTILITY IN CONFLICT CONFLICT ID XX  
UTILITY CONFLICT RESOLVED CONFLICT ID XX  
CONFLICT AREA

**NOTES**

- ALL EXISTING FEATURES ARE SHOWN SCREENED BLACK, i.e. FADED.
- ALL UTILITIES SHOWN ARE APPROXIMATE. CONTRACTOR TO USE SUE DATA SHEETS AND VERIFY DEPTHS AND LOCATION PRIOR TO START OF CONSTRUCTION.
- UTILITY LINES/TYPES THAT INDICATED "D" ARE BASE ON SUE LEVEL D INFORMATION. UTILITY LINES/TYPES THAT INDICATE "C" ARE BASED ON SUE LEVEL C INFORMATION. SUE LEVEL B LINES/TYPES HAVE NO DESIGNATION.



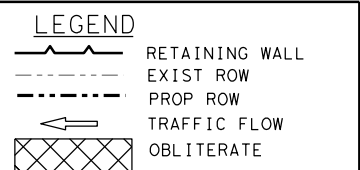

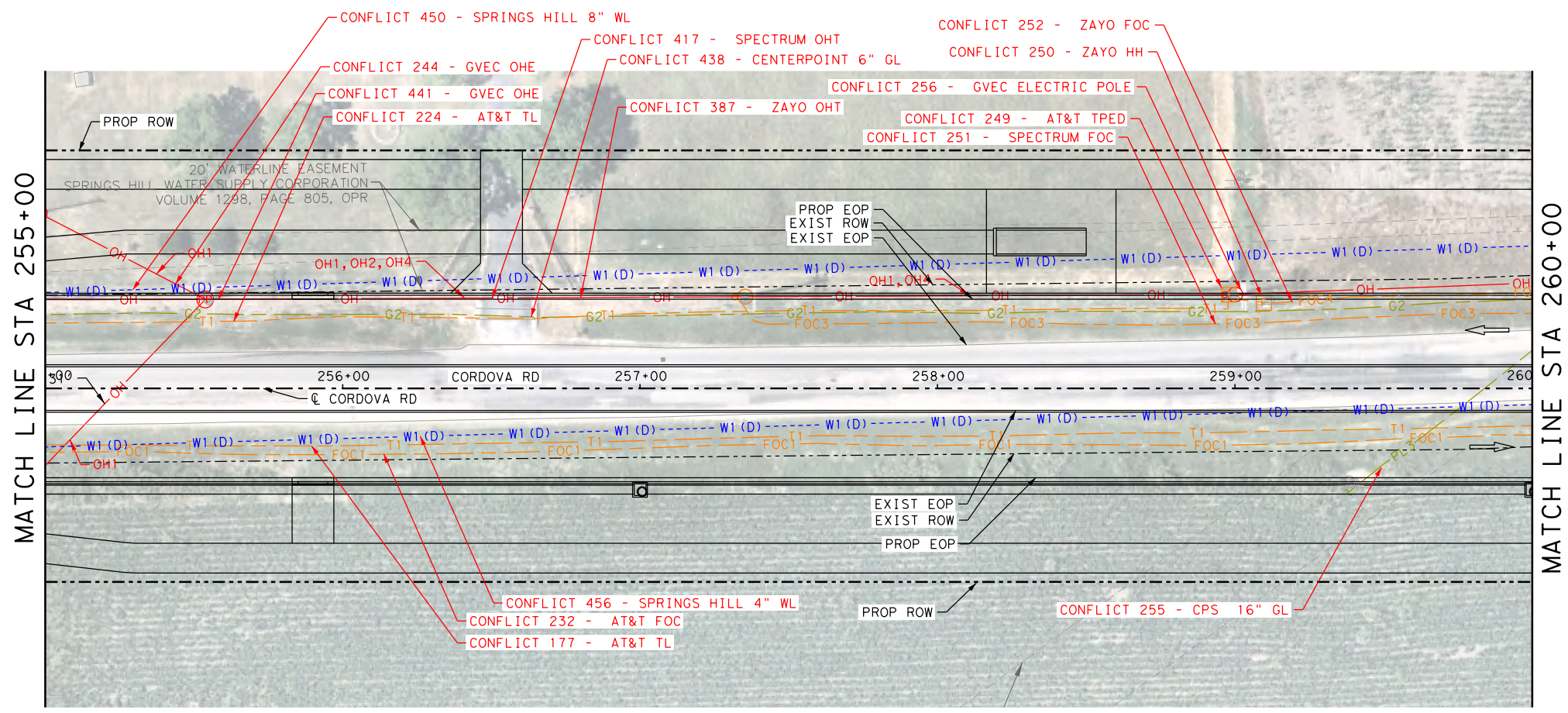
**LEGEND OF UTILITY TYPES**



REV. NO.	DATE	DESCRIPTION	BY
 SAN ANTONIO   AUSTIN   HOUSTON   FORT WORTH   DALLAS 2000 NW LOOP 410   SAN ANTONIO, TX 78213   210.375.9000 TEXAS ENGINEERING FIRM #470   TEXAS SURVEYING FIRM #10028800			
©2023 CORDOVA RD <b>UTILITY LAYOUT</b> STA 245+00 TO STA 255+00 SHEET 19 OF 27			
DWG:	FED. RD. DIV. NO.:	STATE:	FEDERAL AID PROJECT NO.:
CHK:	6	TEXAS	
DWG:	DIST.:	COUNTY:	CONT. NO.:
CHK:	SAT	GUADALUPE	0915
DWG:	SECTION NO.:	JOB NO.:	SHEET NO.:
CHK:	46	052	

Plotted on: 12/15/2023

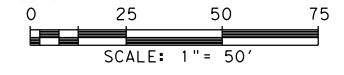
Design File name: P:\127\75\00\Design\Civil\Utility\1277500\_Ufil\_17.dgn



- COMMUNICATIONS**
- AT&T (TELE) T1
  - AT&T (FO/DUCT) FOC1
  - SPECTRUM (FO/DUCT) FOC3
  - ZAYO (FO/DUCT) FOC4
  - GVEC (FO/DUCT) FOC5 (D)
  - LUMEN (FO/DUCT) FOC6 (D)
  - SPECTRUM (CABLE) CTV1
- ELECTRIC / POWER**
- AT&T E1
  - GVEC E2
  - TXDOT E3
- GAS / PETROLEUM**
- EXXON MOBIL PL1
  - CENTERPOINT G2
  - CPS ENERGY PL3
- SANITARY SEWER**
- CITY OF SEGUIN WW1
  - PROP MAVERICK MEADOW WW2
  - PROP SWENSON WW3
- POTABLE WATER**
- SPRINGS HILL WSC W1
- OVERHEAD UTILITY**
- GVEC OH1
  - SPECTRUM OH2
  - AT&T OH3
  - ZAYO OH4
  - LCRA OH5
- OTHER**
- UTILITY IN CONFLICT CONFLICT ID XX
  - UTILITY CONFLICT RESOLVED CONFLICT ID XX
  - CONFLICT AREA

**NOTES**

- ALL EXISTING FEATURES ARE SHOWN SCREENED BLACK. I.E. FADED.
- ALL UTILITIES SHOWN ARE APPROXIMATE. CONTRACTOR TO USE SUE DATA SHEETS AND VERIFY DEPTHS AND LOCATION PRIOR TO START OF CONSTRUCTION.
- UTILITY LINSTYLES THAT INDICATED "D" ARE BASE ON SUE LEVEL D INFORMATION. UTILITY LINSTYLES THAT INDICATE "C" ARE BASED ON SUE LEVEL C INFORMATION. SUE LEVEL B LINSTYLES HAVE NO DESIGNATION.



**LEGEND OF UTILITY TYPES**

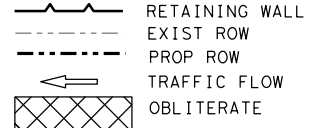
- |   |  |  |   |   |
|---|--|--|---|---|
| <ul style="list-style-type: none"> <li>QUALITY LEVEL CHANGE</li> <li>TEST HOLE</li> <li>UTILITY CONTINUATION</li> <li>CATV CABINET</li> <li>CATV HANDHOLE</li> <li>CATV PEDESTAL</li> </ul> | <ul style="list-style-type: none"> <li>FIBER HANDHOLE</li> <li>TELEPHONE CABINET</li> <li>TELEPHONE HANDHOLE (VAULT)</li> <li>TELEPHONE MANHOLE</li> <li>TELEPHONE PEDESTAL</li> <li>TELEPHONE POLE</li> </ul> | <ul style="list-style-type: none"> <li>TELEPHONE POLE W/RISER</li> <li>WASTE WATER MANHOLE</li> <li>TRANSMISSION POLE</li> <li>ELECTRIC HANDHOLE</li> <li>ELECTRIC JUNCTION BOX (CABINET)</li> <li>ELECTRIC MANHOLE</li> </ul> | <ul style="list-style-type: none"> <li>LIGHT POLE</li> <li>SIGNAL POLE</li> <li>SIGNAL HANDHOLE/BOX</li> <li>ELECTRIC POLE W/RISER</li> <li>ELECTRIC POLE (POWER)</li> <li>WATER METER</li> </ul> | <ul style="list-style-type: none"> <li>WATER MANHOLE</li> <li>WATER VAULT</li> <li>WATER VALVE</li> <li>FIRE HYDRANT</li> </ul> |
|---|--|--|---|---|

REV. NO.	DATE	DESCRIPTION	BY
 SAN ANTONIO   AUSTIN   HOUSTON   FORT WORTH   DALLAS 2000 NW LOOP 410   SAN ANTONIO, TX 78213   210.375.9000 TEXAS ENGINEERING FIRM #470   TEXAS SURVEYING FIRM #10228800			
©2023			
CORDOVA RD <b>UTILITY LAYOUT</b> STA 255+00 TO STA 265+00 SHEET 20 OF 27			
DGN:	FED. RD. DIV. NO.:	STATE:	FEDERAL AID PROJECT NO.:
CHK:	6	TEXAS	
DWG:	DIST.:	COUNTY:	CONT. NO. SECT. NO. JOB NO. SHEET NO.
CHK:	SAT	GUADALUPE	0915 46 052

Plotted on: 12/15/2023

Design File name: P:\127\75\00\Design\Civil\Utility\1277500\_Ufil\_18.dgn

**LEGEND**



**COMMUNICATIONS**

AT&T (TELE)	---	T1
AT&T (FO/DUCT)	---	FOC1
SPECTRUM (FO/DUCT)	---	FOC3
ZAYO (FO/DUCT)	---	FOC4
GVEC (FO/DUCT)	---	FOC5 (D)
LUMEN (FO/DUCT)	---	FOC6 (D)
SPECTRUM (CABLE)	---	CTV1

**ELECTRIC / POWER**

AT&T	---	E1
GVEC	---	E2
TXDOT	---	E3

**GAS / PETROLEUM**

EXXON MOBIL	---	PL1
CENTERPOINT	---	G2
CPS ENERGY	---	PL3

**SANITARY SEWER**

CITY OF SEGUIN	---	WW1
PROP MAVERICK MEADOW	---	WW2
PROP SWENSON	---	WW3

**POTABLE WATER**

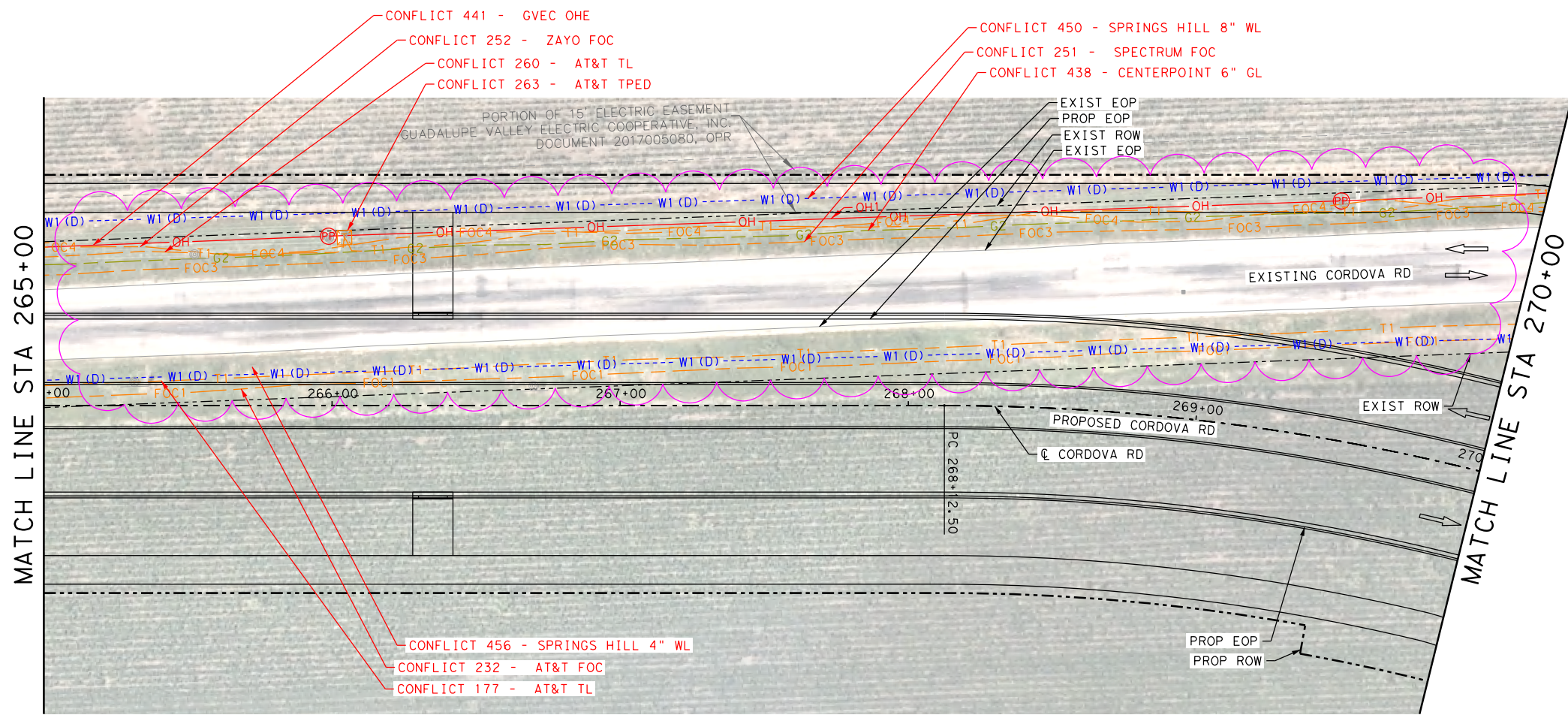
SPRINGS HILL WSC	---	W1
------------------	-----	----

**OVERHEAD UTILITY**

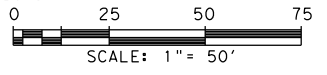
GVEC	---	OH1
SPECTRUM	---	OH2
AT&T	---	OH3
ZAYO	---	OH4
LCRA	---	OH5

**OTHER**

UTILITY IN CONFLICT	---	CONFLICT ID XX
UTILITY CONFLICT RESOLVED	---	CONFLICT ID XX
CONFLICT AREA	---	CONFLICT ID XX



- NOTES**
- ALL EXISTING FEATURES ARE SHOWN SCREENED BLACK, i.e. FADED.
  - ALL UTILITIES SHOWN ARE APPROXIMATE. CONTRACTOR TO USE SUE DATA SHEETS AND VERIFY DEPTHS AND LOCATION PRIOR TO START OF CONSTRUCTION.
  - UTILITY LINESYLES THAT INDICATED "D" ARE BASE ON SUE LEVEL D INFORMATION. UTILITY LINESYLES THAT INDICATE "C" ARE BASED ON SUE LEVEL C INFORMATION. SUE LEVEL B LINESYLES HAVE NO DESIGNATION.



REV. NO.	DATE	DESCRIPTION	BY
----------	------	-------------	----

**PAPE-DAWSON ENGINEERS**

SAN ANTONIO | AUSTIN | HOUSTON | FORT WORTH | DALLAS  
 2000 NW LOOP 410 | SAN ANTONIO, TX 78213 | 210.375.9000  
 TEXAS ENGINEERING FIRM #470 | TEXAS SURVEYING FIRM #10028800

**SEGUIN TEXAS**

It's real.

**Texas Department of Transportation**

© 2023

CORDOVA RD

**UTILITY LAYOUT**

STA 265+00 TO STA 270+00

SHEET 21 OF 27

**LEGEND OF UTILITY TYPES**

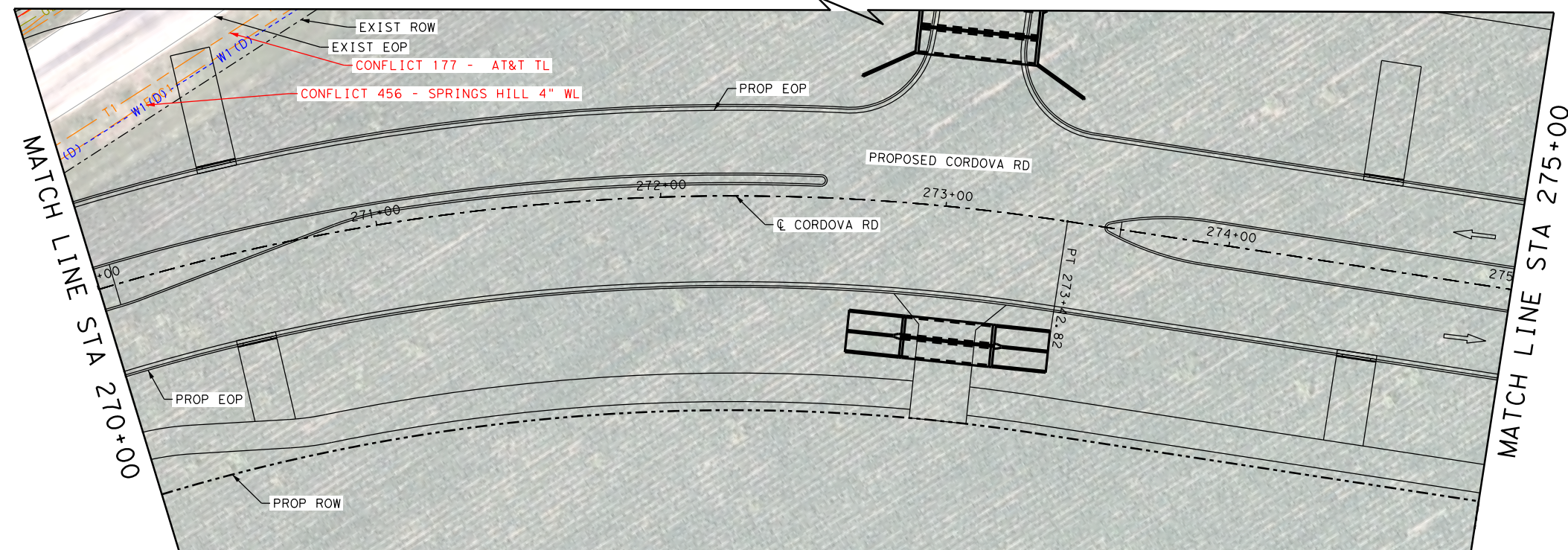
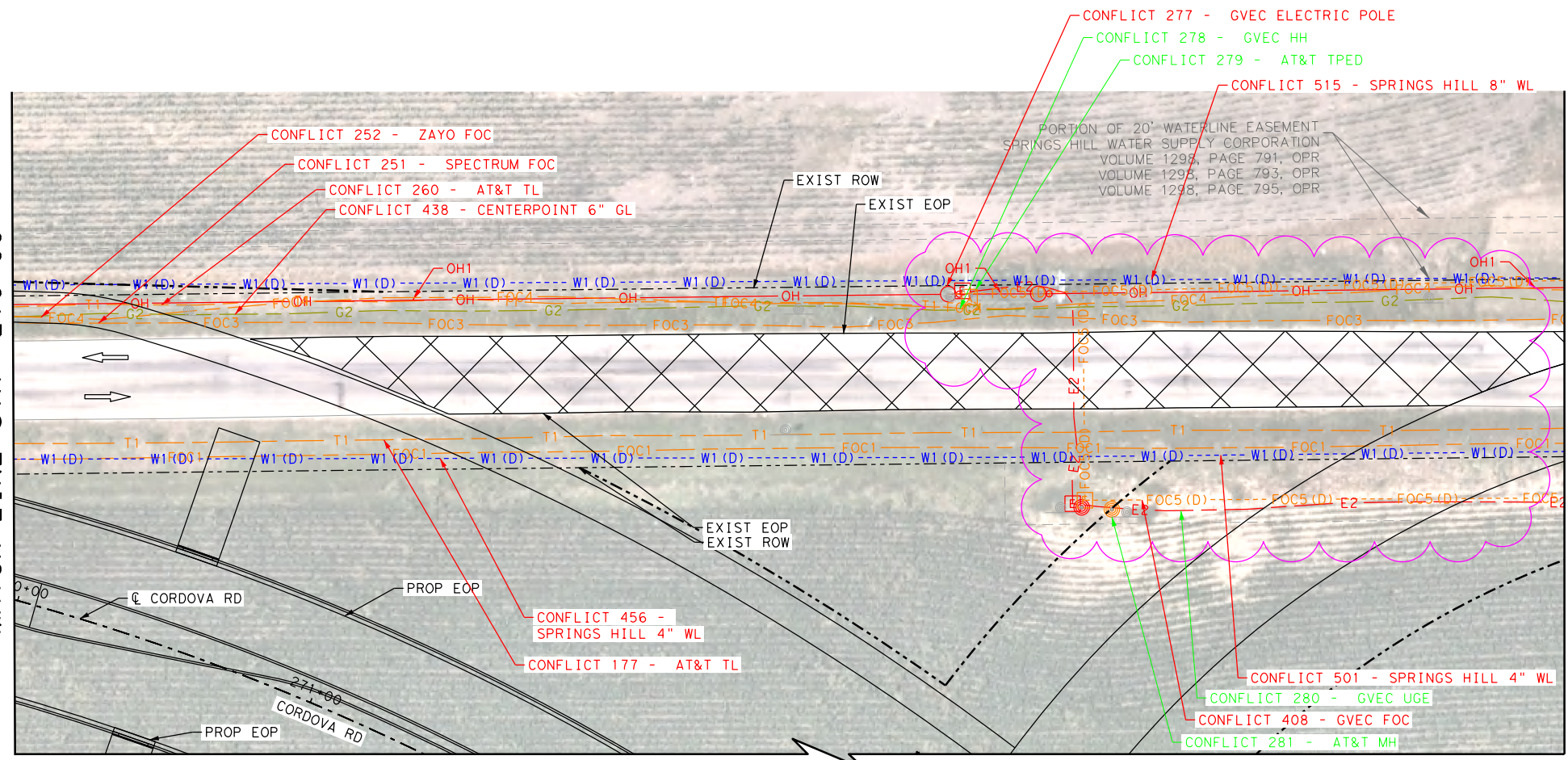
QUALITY LEVEL CHANGE	⚡	FIBER HANDHOLE	☎	TELEPHONE POLE W/RISER	☀	LIGHT POLE	⚙	WATER MANHOLE	⚙
TEST HOLE	⚡	TELEPHONE CABINET	☎	WASTE WATER MANHOLE	☎	SIGNAL POLE	☎	WATER VAULT	⚙
UTILITY CONTINUATION	⚡	TELEPHONE HANDHOLE (VAULT)	☎	TRANSMISSION POLE	☎	SIGNAL HANDHOLE/BOX	☎	WATER VALVE	⚙
CATV CABINET	⚡	TELEPHONE MANHOLE	☎	ELECTRIC HANDHOLE	☎	ELECTRIC POLE W/RISER	☎	FIRE HYDRANT	⚙
CATV HANDHOLE	⚡	TELEPHONE PEDESTAL	☎	ELECTRIC JUNCTION BOX (CABINET)	☎	ELECTRIC POLE (POWER)	☎		
CATV PEDESTAL	⚡	TELEPHONE POLE	☎	ELECTRIC MANHOLE	☎	WATER METER	☎		

Plotted on: 12/15/2023

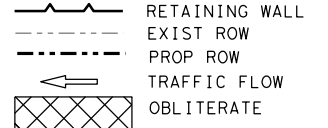
Design File name: P:\127\75\00\Design\Civil\Utility\1277500\_Ufil\_19.dgn

MATCH LINE STA "270+00"

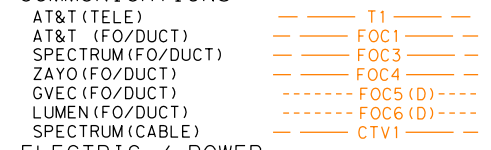
MATCH LINE STA "275+00"



LEGEND




COMMUNICATIONS




ELECTRIC / POWER



GAS / PETROLEUM



SANITARY SEWER



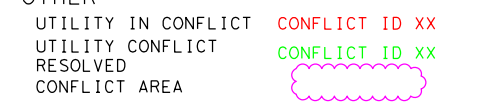
POTABLE WATER



OVERHEAD UTILITY

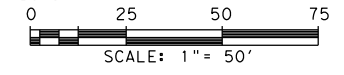


OTHER



NOTES

1. ALL EXISTING FEATURES ARE SHOWN SCREENED BLACK. I.E. FADED.
2. ALL UTILITIES SHOWN ARE APPROXIMATE. CONTRACTOR TO USE SUE DATA SHEETS AND VERIFY DEPTHS AND LOCATION PRIOR TO START OF CONSTRUCTION.
3. UTILITY LINSTYLES THAT INDICATED "D" ARE BASE ON SUE LEVEL D INFORMATION. UTILITY LINSTYLES THAT INDICATE "C" ARE BASED ON SUE LEVEL C INFORMATION. SUE LEVEL B LINSTYLES HAVE NO DESIGNATION.



REV. NO.	DATE	DESCRIPTION	BY



SAN ANTONIO | AUSTIN | HOUSTON | FORT WORTH | DALLAS  
2000 NW LOOP 410 | SAN ANTONIO, TX 78213 | 210.375.9000  
TEXAS ENGINEERING FIRM #470 | TEXAS SURVEYING FIRM #10028800



It's real.



CORDOVA RD

UTILITY LAYOUT

STA 270+00 TO STA 275+00

SHEET 22 OF 27

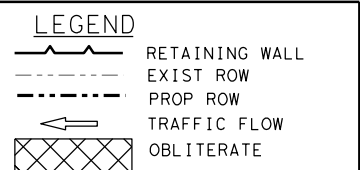

LEGEND OF UTILITY TYPES



DWG:	FED. RD. DIV. NO.:	STATE:	FEDERAL AID PROJECT NO.:	HIGHWAY NO.:		
CHG:	6	TEXAS		CORDOVA		
DWG:	DIST.:	COUNTY:	CONT. NO.:	SECT. NO.:	JOB NO.:	SHEET NO.:
CHG:	SAT	GUADALUPE	0915	46	052	

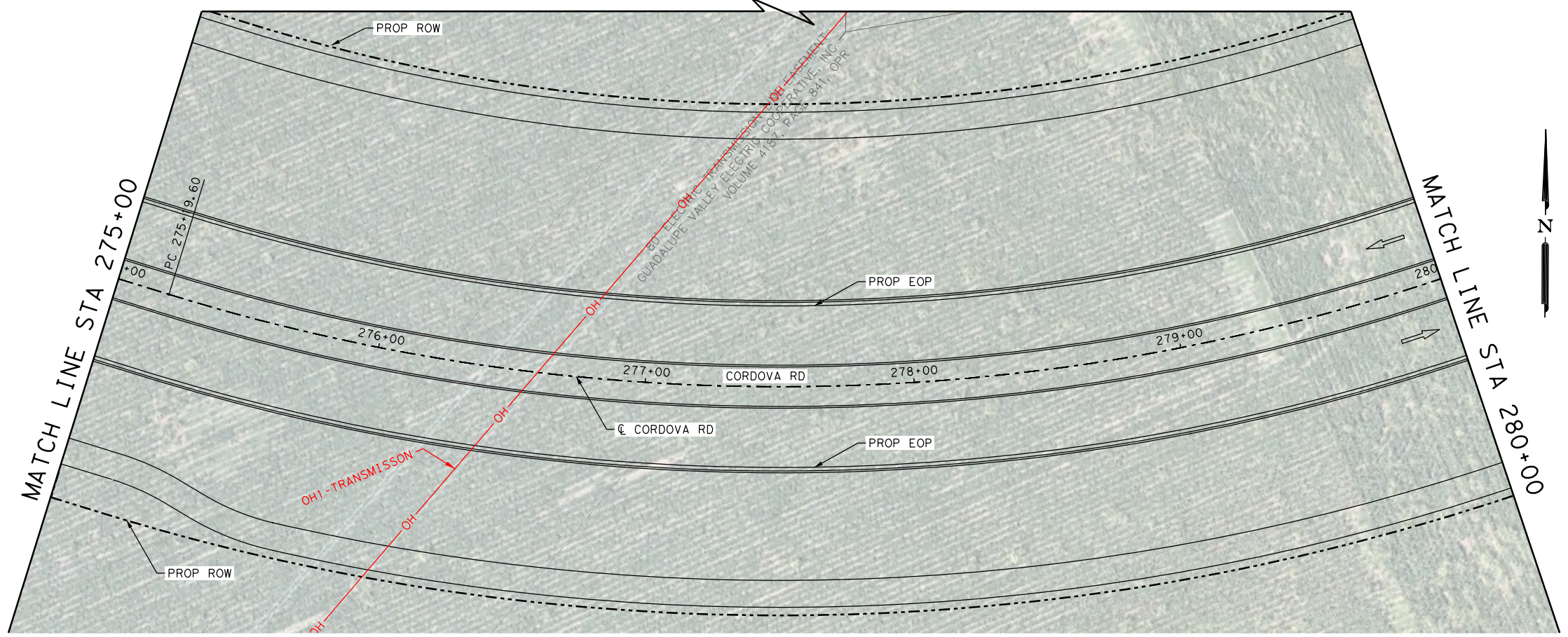
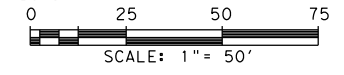
Plotted on: 12/15/2023

Design File name: P:\127\75\00\Design\Civil\Utility\1277500\_Ufil\_20.dgn

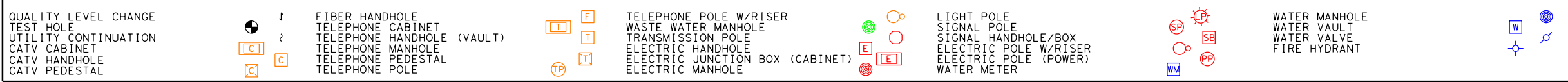


- COMMUNICATIONS**
- AT&T (TELE) --- T1 ---
  - AT&T (FO/DUCT) --- FOC1 ---
  - SPECTRUM (FO/DUCT) --- FOC3 ---
  - ZAYO (FO/DUCT) --- FOC4 ---
  - GVEC (FO/DUCT) --- FOC5 (D) ---
  - LUMEN (FO/DUCT) --- FOC6 (D) ---
  - SPECTRUM (CABLE) --- CTV1 ---
- ELECTRIC / POWER**
- AT&T --- E1 ---
  - GVEC --- E2 ---
  - TXDOT --- E3 ---
- GAS / PETROLEUM**
- EXXON MOBIL --- PL1 ---
  - CENTERPOINT --- G2 ---
  - CPS ENERGY --- PL3 ---
- SANITARY SEWER**
- CITY OF SEGUIN --- WW1 ---
  - PROP MAVERICK MEADOW --- WW2 ---
  - PROP SWENSON --- WW3 ---
- POTABLE WATER**
- SPRINGS HILL WSC --- W1 ---
- OVERHEAD UTILITY**
- GVEC --- OH1 ---
  - SPECTRUM --- OH2 ---
  - AT&T --- OH3 ---
  - ZAYO --- OH4 ---
  - LCRA --- OH5 ---
- OTHER**
- UTILITY IN CONFLICT --- CONFLICT ID XX
  - UTILITY CONFLICT RESOLVED --- CONFLICT ID XX
  - CONFLICT AREA --- [Symbol]

- NOTES**
- ALL EXISTING FEATURES ARE SHOWN SCREENED BLACK, i.e. FADED.
  - ALL UTILITIES SHOWN ARE APPROXIMATE. CONTRACTOR TO USE SUE DATA SHEETS AND VERIFY DEPTHS AND LOCATION PRIOR TO START OF CONSTRUCTION.
  - UTILITY LINSTYLES THAT INDICATED "D" ARE BASE ON SUE LEVEL D INFORMATION. UTILITY LINSTYLES THAT INDICATE "C" ARE BASED ON SUE LEVEL C INFORMATION. SUE LEVEL B LINSTYLES HAVE NO DESIGNATION.



**LEGEND OF UTILITY TYPES**

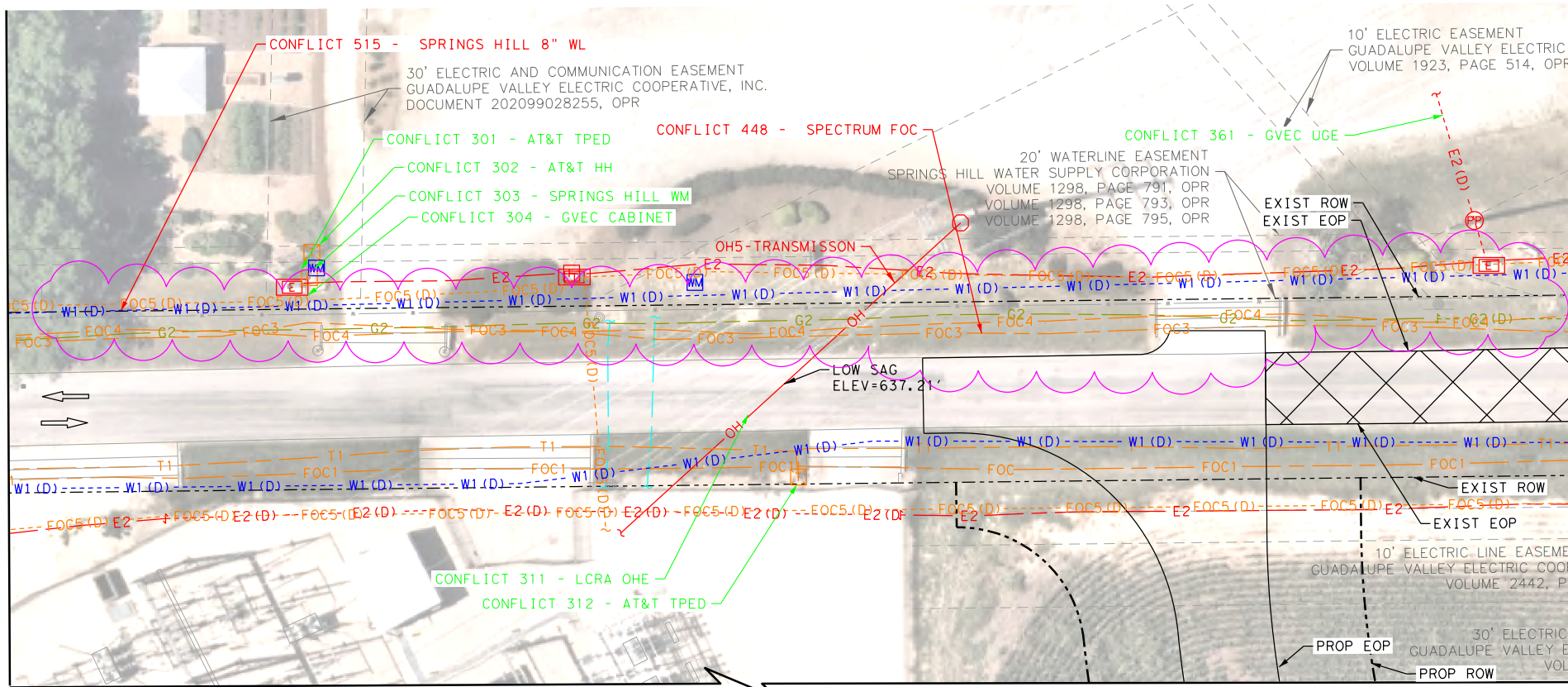


REV. NO.	DATE	DESCRIPTION	BY
<p><b>PAPE-DAWSON ENGINEERS</b></p> <p>SAN ANTONIO   AUSTIN   HOUSTON   FORT WORTH   DALLAS                  2000 NW LOOP 410   SAN ANTONIO, TX 78213   210.375.9000                  TEXAS ENGINEERING FIRM #470   TEXAS SURVEYING FIRM #10028800</p>			
<p><b>SEGUIN TEXAS</b></p> <p>It's real.</p>		<p>THE STATE OF TEXAS</p> <p>GUADALUPE COUNTY</p>	
<p>Texas Department of Transportation</p> <p>© 2023</p>			
<p>CORDOVA RD</p> <p><b>UTILITY LAYOUT</b></p> <p>STA 275+00 TO STA 280+00</p> <p>SHEET 23 OF 27</p>			
DWG:	FED. RD. DIV. NO.:	STATE:	FEDERAL AID PROJECT NO.:
CHK:	6	TEXAS	
DWG:	DIST.:	COUNTY:	CONT. NO.:
CHK:	SAT	GUADALUPE	0915
DWG:	SECT. NO.:	JOB NO.:	SHEET NO.:
CHK:	46	052	

Plotted on: 12/15/2023

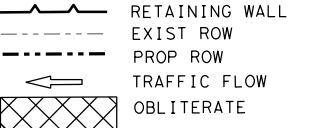
Design Filename: P:\127\7500\Design\Civil\Utility\1277500\_Utl\_21.dgn

MATCH LINE STA "280+00"



MATCH LINE STA "285+00"

LEGEND



COMMUNICATIONS

AT&T (TELE)	---	T1
AT&T (FO/DUCT)	---	FOC1
SPECTRUM (FO/DUCT)	---	FOC3
ZAYO (FO/DUCT)	---	FOC4
GVEC (FO/DUCT)	---	FOC5 (D)
LUMEN (FO/DUCT)	---	FOC6 (D)
SPECTRUM (CABLE)	---	CTV1

ELECTRIC / POWER

AT&T	---	E1
GVEC	---	E2
TXDOT	---	E3

GAS / PETROLEUM

EXXON MOBIL	---	PL1
CENTERPOINT	---	G2
CPS ENERGY	---	PL3

SANITARY SEWER

CITY OF SEGUIN	---	WW1
PROP MAVERICK MEADOW	---	WW2
PROP SWENSON	---	WW3

POTABLE WATER

SPRINGS HILL WSC	---	W1
------------------	-----	----

OVERHEAD UTILITY


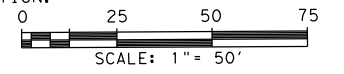
GVEC	---	OH1
SPECTRUM	---	OH2
AT&T	---	OH3
ZAYO	---	OH4
LCRA	---	OH5

OTHER

UTILITY IN CONFLICT	---	CONFLICT ID XX
UTILITY CONFLICT RESOLVED	---	CONFLICT ID XX
CONFLICT AREA	---	CONFLICT ID XX

NOTES

1. ALL EXISTING FEATURES ARE SHOWN SCREENED BLACK, i.e. FADED.
2. ALL UTILITIES SHOWN ARE APPROXIMATE. CONTRACTOR TO USE SUE DATA SHEETS AND VERIFY DEPTHS AND LOCATION PRIOR TO START OF CONSTRUCTION.
3. UTILITY LIFESTYLES THAT INDICATED "D" ARE BASE ON SUE LEVEL D INFORMATION, UTILITY LIFESTYLES THAT INDICATE "C" ARE BASED ON SUE LEVEL C INFORMATION, SUE LEVEL B LIFESTYLES HAVE NO DESIGNATION.



LEGEND OF UTILITY TYPES

QUALITY LEVEL CHANGE	+	FIBER HANDHOLE	F	TELEPHONE POLE W/ RISER	○	LIGHT POLE	○	WATER MANHOLE	⊗
TEST HOLE	⊗	TELEPHONE CABINET	T	WASTE WATER MANHOLE	⊗	SIGNAL POLE	○	WATER VAULT	⊗
UTILITY CONTINUATION	---	TELEPHONE HANDHOLE (VAULT)	T	TRANSMISSION POLE	○	SIGNAL HANDHOLE/BOX	○	WATER VALVE	⊗
CATV CABINET	⊗	TELEPHONE MANHOLE	⊗	ELECTRIC HANDHOLE	○	ELECTRIC POLE W/ RISER	○	FIRE HYDRANT	⊗
CATV HANDHOLE	⊗	TELEPHONE PEDESTAL	⊗	ELECTRIC JUNCTION BOX (CABINET)	⊗	ELECTRIC POLE (POWER)	○		
CATV PEDESTAL	⊗	TELEPHONE POLE	⊗	ELECTRIC MANHOLE	⊗	WATER METER	⊗		

REV. NO.	DATE	DESCRIPTION	BY
 SAN ANTONIO   AUSTIN   HOUSTON   FORT WORTH   DALLAS 2000 HW LOOP 410   SAN ANTONIO, TX 78213   210.375.9000 TEXAS ENGINEERING FIRM #470   TEXAS SURVEYING FIRM #10028800			
©2023			
CORDOVA RD <b>UTILITY LAYOUT</b> STA 280+00 TO STA 285+00 SHEET 24 OF 27			
CHK DGN:	FED. RD. DIV. NO. 6	STATE TEXAS	FEDERAL AID PROJECT NO. CORDOVA
DWG:	DIST. COUNTY	CONT. NO. SECT. NO. 46	JOB NO. 052
CHK DWG:	SAT	GUADALUPE	0915

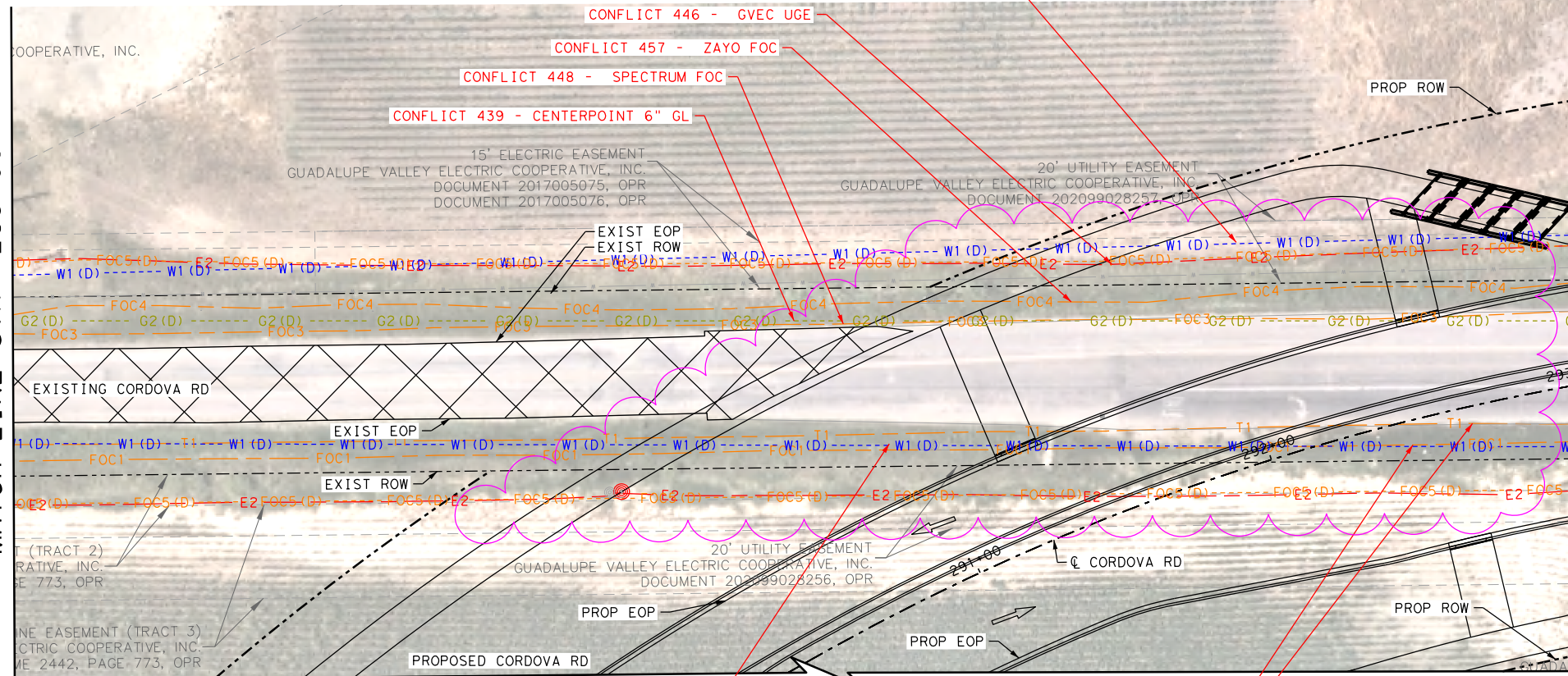


Plotted on: 12/15/2023

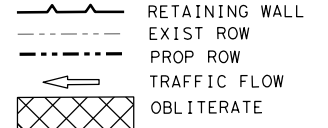
Design Filename: P:\127\7500\Design\Civil\Utility\1277500\_Ut1\_22.dgn

MATCH LINE STA "285+00"

MATCH LINE STA "290+00"



LEGEND



COMMUNICATIONS

AT&T (TELE)	T1
AT&T (FO/DUCT)	FOC1
SPECTRUM (FO/DUCT)	FOC3
ZAYO (FO/DUCT)	FOC4
GVEC (FO/DUCT)	FOC5 (D)
LUMEN (FO/DUCT)	FOC6 (D)
SPECTRUM (CABLE)	CTV1

ELECTRIC / POWER

AT&T	E1
GVEC	E2
TXDOT	E3

GAS / PETROLEUM

EXXON MOBIL	PL1
CENTERPOINT	G2
CPS ENERGY	PL3

SANITARY SEWER

CITY OF SEGUIN	WW1
PROP MAVERICK MEADOW	WW2
PROP SWENSON	WW3

POTABLE WATER

SPRINGS HILL WSC	W1
------------------	----

OVERHEAD UTILITY

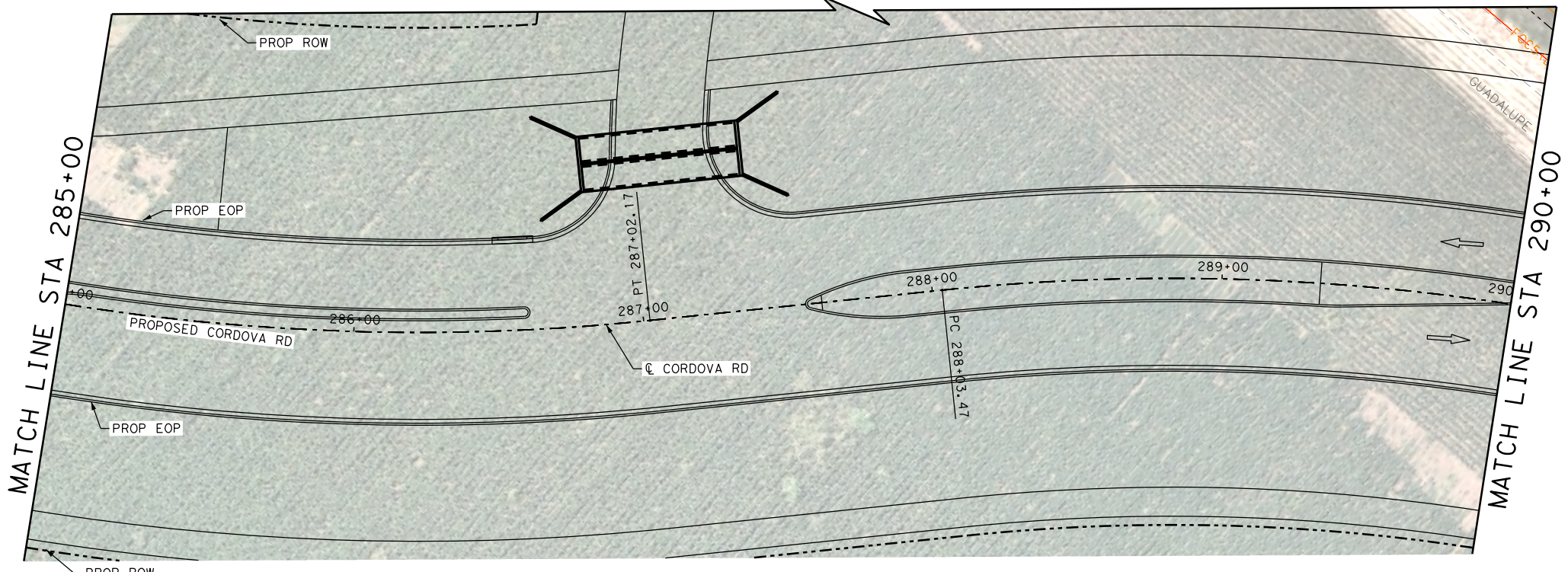
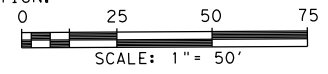
GVEC	OH1
SPECTRUM	OH2
AT&T	OH3
ZAYO	OH4
LCRA	OH5

OTHER

UTILITY IN CONFLICT	CONFLICT ID XX
UTILITY CONFLICT RESOLVED	CONFLICT ID XX
CONFLICT AREA	

NOTES

- ALL EXISTING FEATURES ARE SHOWN SCREENED BLACK, I.E. FADED.
- ALL UTILITIES SHOWN ARE APPROXIMATE. CONTRACTOR TO USE SUE DATA SHEETS AND VERIFY DEPTHS AND LOCATION PRIOR TO START OF CONSTRUCTION.
- UTILITY LIFESTYLES THAT INDICATED "D" ARE BASE ON SUE LEVEL D INFORMATION. UTILITY LIFESTYLES THAT INDICATE "C" ARE BASED ON SUE LEVEL C INFORMATION. SUE LEVEL B LIFESTYLES HAVE NO DESIGNATION.



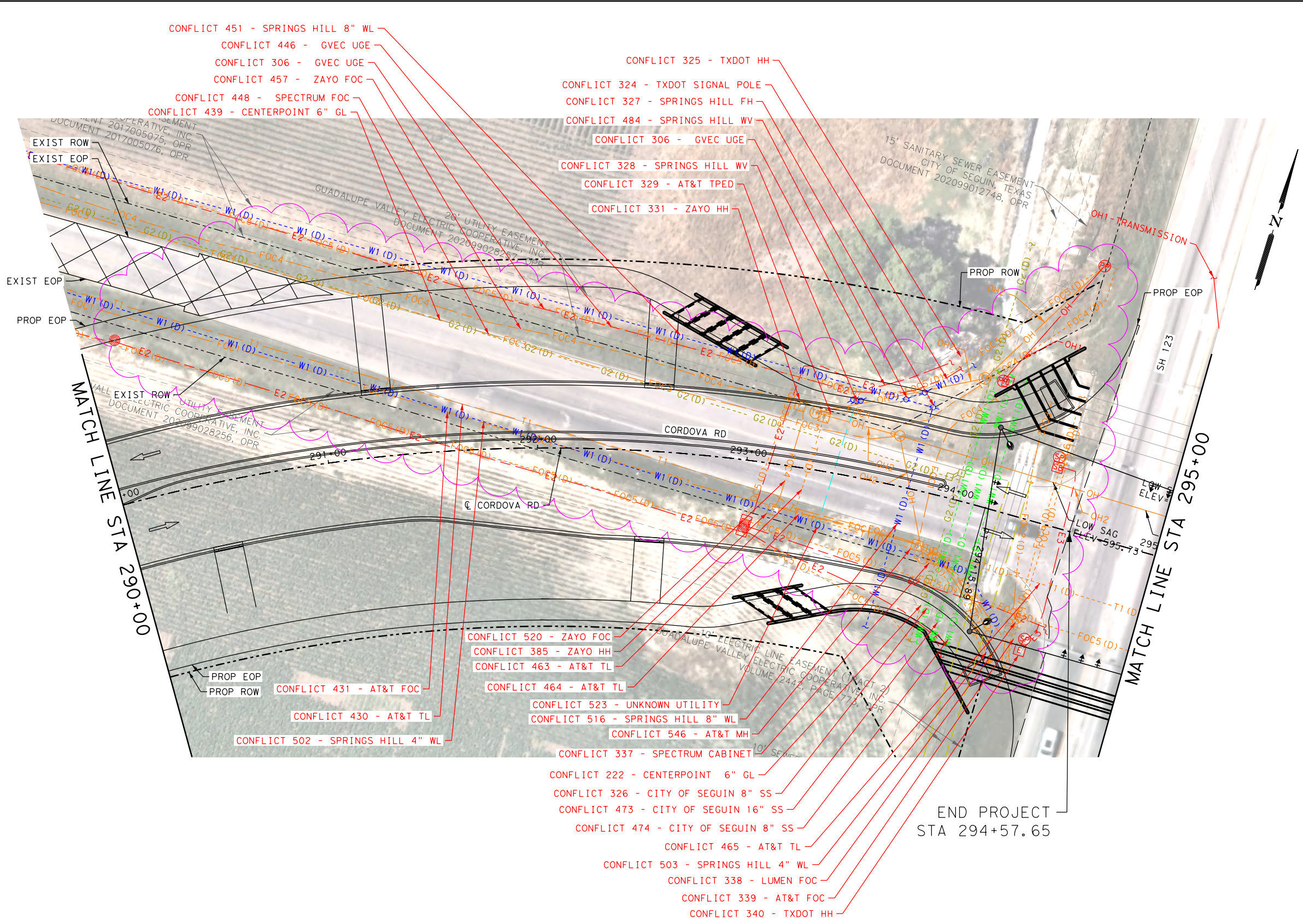
LEGEND OF UTILITY TYPES

QUALITY LEVEL CHANGE	TEST HOLE	UTILITY CONTINUATION	CATV CABINET	CATV HANDHOLE	CATV PEDESTAL	FIBER HANDHOLE	TELEPHONE CABINET	TELEPHONE HANDHOLE (VAULT)	TELEPHONE MANHOLE	TELEPHONE PEDESTAL	TELEPHONE POLE	TELEPHONE POLE W/ RISER	WASTE WATER MANHOLE	TRANSMISSION POLE	ELECTRIC HANDHOLE	ELECTRIC JUNCTION BOX (CABINET)	ELECTRIC MANHOLE	LIGHT POLE	SIGNAL POLE	SIGNAL HANDHOLE/BOX	ELECTRIC POLE W/ RISER	ELECTRIC POLE (POWER)	WATER MANHOLE	WATER VAULT	WATER VALVE	FIRE HYDRANT
----------------------	-----------	----------------------	--------------	---------------	---------------	----------------	-------------------	----------------------------	-------------------	--------------------	----------------	-------------------------	---------------------	-------------------	-------------------	---------------------------------	------------------	------------	-------------	---------------------	------------------------	-----------------------	---------------	-------------	-------------	--------------

REV. NO.	DATE	DESCRIPTION	BY
 SAN ANTONIO   AUSTIN   HOUSTON   FORT WORTH   DALLAS 2000 HW LOOP 410   SAN ANTONIO, TX 78213   210.375.9000 TEXAS ENGINEERING FIRM #470   TEXAS SURVEYING FIRM #10028800			
©2023 CORDOVA RD <b>UTILITY LAYOUT</b> STA 285+00 TO STA 290+00 SHEET 25 OF 27			
CHK	FED. RD. DIV. NO.	STATE	FEDERAL AID PROJECT NO.
DWG	DIST.	COUNTY	CONT. NO. SECT. NO. JOB NO.
CHK DWG	SAT	GUADALUPE	0915 46 052

Plotted on: 12/15/2023

Design File name: P:\127\75\00\Design\Civil\Utility\1277500\_Ufil\_23.dgn



**LEGEND**

- RETAINING WALL
- EXIST ROW
- PROP ROW
- TRAFFIC FLOW
- OBLITERATE

**COMMUNICATIONS**

- AT&T (TELE) T1
- AT&T (FO/DUCT) FOC1
- SPECTRUM (FO/DUCT) FOC3
- ZAYO (FO/DUCT) FOC4
- GVEC (FO/DUCT) FOC5 (D)
- LUMEN (FO/DUCT) FOC6 (D)
- SPECTRUM (CABLE) CTV1

**ELECTRIC / POWER**

- AT&T E1
- GVEC E2
- TXDOT E3

**GAS / PETROLEUM**

- EXXON MOBIL PL1
- CENTERPOINT G2
- CPS ENERGY PL3

**SANITARY SEWER**

- CITY OF SEGUIN WW1
- PROP MAVERICK MEADOW WW2
- PROP SWENSON WW3

**POTABLE WATER**

- SPRINGS HILL WSC W1

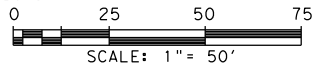
**OVERHEAD UTILITY**

- GVEC OH1
- SPECTRUM OH2
- AT&T OH3
- ZAYO OH4
- LCRA OH5

**OTHER**

- UTILITY IN CONFLICT CONFLICT ID XX
- UTILITY CONFLICT RESOLVED CONFLICT ID XX
- CONFLICT AREA

- NOTES**
- ALL EXISTING FEATURES ARE SHOWN SCREENED BLACK, i.e. FADED.
  - ALL UTILITIES SHOWN ARE APPROXIMATE. CONTRACTOR TO USE SUE DATA SHEETS AND VERIFY DEPTHS AND LOCATION PRIOR TO START OF CONSTRUCTION.
  - UTILITY LINESYLES THAT INDICATED "D" ARE BASE ON SUE LEVEL D INFORMATION. UTILITY LINESYLES THAT INDICATE "C" ARE BASED ON SUE LEVEL C INFORMATION. SUE LEVEL B LINESYLES HAVE NO DESIGNATION.



- CONFLICT 451 - SPRINGS HILL 8" WL
- CONFLICT 446 - GVEC UGE
- CONFLICT 306 - GVEC UGE
- CONFLICT 457 - ZAYO FOC
- CONFLICT 448 - SPECTRUM FOC
- CONFLICT 439 - CENTERPOINT 6" GL
- CONFLICT 325 - TXDOT HH
- CONFLICT 324 - TXDOT SIGNAL POLE
- CONFLICT 327 - SPRINGS HILL FH
- CONFLICT 484 - SPRINGS HILL WV
- CONFLICT 306 - GVEC UGE
- CONFLICT 328 - SPRINGS HILL WV
- CONFLICT 329 - AT&T TPED
- CONFLICT 331 - ZAYO HH
- CONFLICT 520 - ZAYO FOC
- CONFLICT 385 - ZAYO HH
- CONFLICT 463 - AT&T TL
- CONFLICT 431 - AT&T FOC
- CONFLICT 464 - AT&T TL
- CONFLICT 430 - AT&T TL
- CONFLICT 502 - SPRINGS HILL 4" WL
- CONFLICT 523 - UNKNOWN UTILITY
- CONFLICT 516 - SPRINGS HILL 8" WL
- CONFLICT 546 - AT&T MH
- CONFLICT 337 - SPECTRUM CABINET
- CONFLICT 222 - CENTERPOINT 6" GL
- CONFLICT 326 - CITY OF SEGUIN 8" SS
- CONFLICT 473 - CITY OF SEGUIN 16" SS
- CONFLICT 474 - CITY OF SEGUIN 8" SS
- CONFLICT 465 - AT&T TL
- CONFLICT 503 - SPRINGS HILL 4" WL
- CONFLICT 338 - LUMEN FOC
- CONFLICT 339 - AT&T FOC
- CONFLICT 340 - TXDOT HH

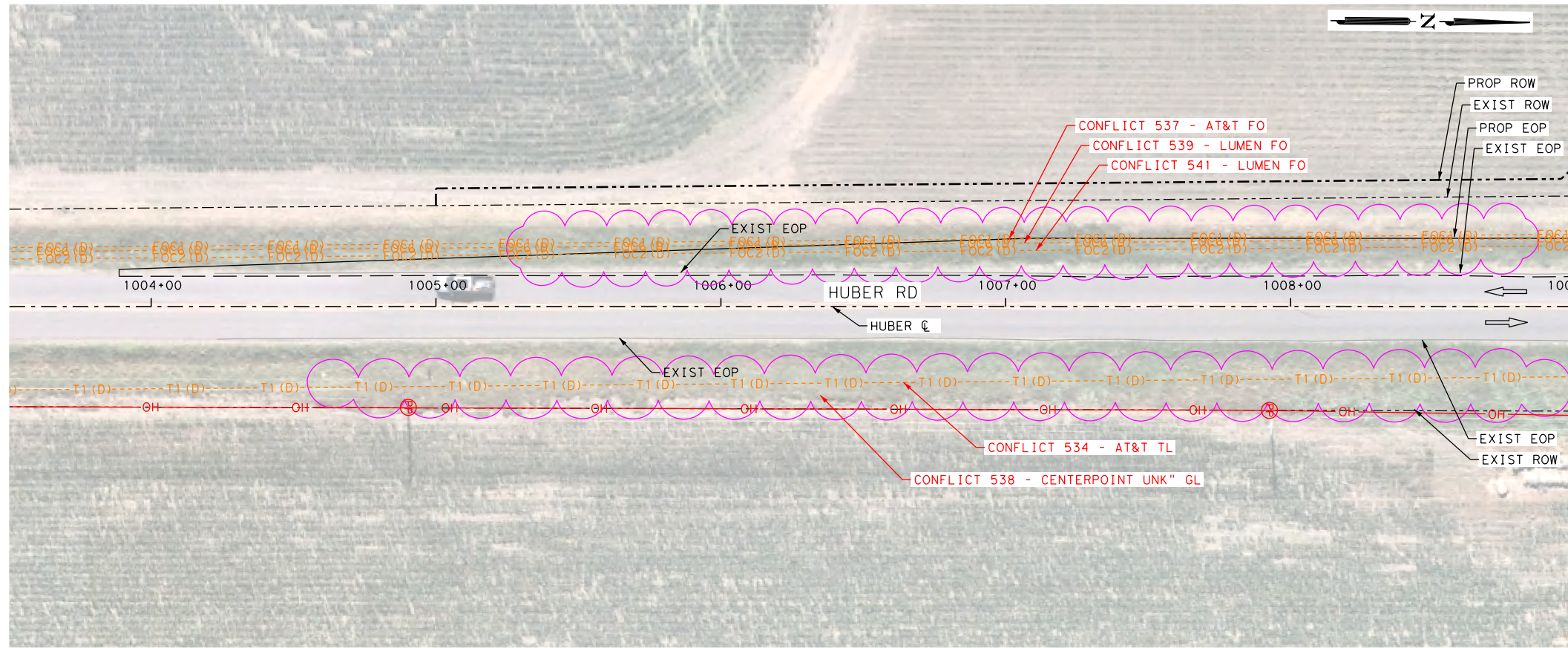
**LEGEND OF UTILITY TYPES**

QUALITY LEVEL CHANGE	⊕	FIBER HANDHOLE	⊕	TELEPHONE POLE W/RISER	⊕	LIGHT POLE	⊕	WATER MANHOLE	⊕
TEST HOLE	⊕	TELEPHONE CABINET	⊕	WASTE WATER MANHOLE	⊕	SIGNAL POLE	⊕	WATER VAULT	⊕
UTILITY CONTINUATION	⊕	TELEPHONE HANDHOLE (VAULT)	⊕	TRANSMISSION POLE	⊕	SIGNAL HANDHOLE/BOX	⊕	WATER VALVE	⊕
CATV CABINET	⊕	TELEPHONE MANHOLE	⊕	ELECTRIC HANDHOLE	⊕	ELECTRIC POLE W/RISER	⊕	FIRE HYDRANT	⊕
CATV HANDHOLE	⊕	TELEPHONE PEDESTAL	⊕	ELECTRIC JUNCTION BOX (CABINET)	⊕	ELECTRIC POLE (POWER)	⊕		
CATV PEDESTAL	⊕	TELEPHONE POLE	⊕	ELECTRIC MANHOLE	⊕	WATER METER	⊕		

REV. NO.	DATE	DESCRIPTION	BY
 SAN ANTONIO   AUSTIN   HOUSTON   FORT WORTH   DALLAS 2000 NW LOOP 410   SAN ANTONIO, TX 78213   210.375.9000 TEXAS ENGINEERING FIRM #470   TEXAS SURVEYING FIRM #10028800			
 It's real.			
 ©2023			
CORDOVA RD <b>UTILITY LAYOUT</b> STA 290+00 TO 295+00			
SHEET 26 OF 27			
DWG:	FED. RD. DIV. NO.:	STATE:	FEDERAL AID PROJECT NO.:
CHK:	6	TEXAS	
DWG:	DIST.:	COUNTY:	CONT. NO. SECT. NO. JOB NO. SHEET NO.
CHK:	SAT	GUADALUPE	0915 46 052

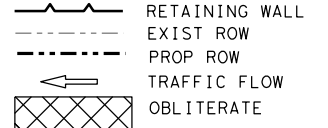
Plotted on: 12/15/2023

Design File name: P:\127\75\00\Design\Civil\Utility\1277500\_Ufil\_Huber\_01.dgn



MATCH LINE STA 1009+00  
SEE SHEET 16 OF 27

**LEGEND**



- COMMUNICATIONS**
- AT&T (TELE) --- T1 ---
  - AT&T (FO/DUCT) --- FOC1 ---
  - SPECTRUM (FO/DUCT) --- FOC3 ---
  - ZAYO (FO/DUCT) --- FOC4 ---
  - GVEC (FO/DUCT) --- FOC5 (D) ---
  - LUMEN (FO/DUCT) --- FOC6 (D) ---
  - SPECTRUM (CABLE) --- CTV1 ---
- ELECTRIC / POWER**
- AT&T --- E1 ---
  - GVEC --- E2 ---
  - TXDOT --- E3 ---
- GAS / PETROLEUM**
- EXXON MOBIL --- PL1 ---
  - CENTERPOINT --- G2 ---
  - CPS ENERGY --- PL3 ---
- SANITARY SEWER**
- CITY OF SEGUIN --- WW1 ---
  - PROP MAVERICK MEADOW --- WW2 ---
  - PROP SWENSON --- WW3 ---
- POTABLE WATER**
- SPRINGS HILL WSC --- W1 ---
- OVERHEAD UTILITY**
- GVEC --- OH1 ---
  - SPECTRUM --- OH2 ---
  - AT&T --- OH3 ---
  - ZAYO --- OH4 ---
  - LCRA --- OH5 ---
- OTHER**
- UTILITY IN CONFLICT --- CONFLICT ID XX
  - UTILITY CONFLICT RESOLVED --- CONFLICT ID XX
  - CONFLICT AREA --- [Pink cloud symbol]

**NOTES**

1. ALL EXISTING FEATURES ARE SHOWN SCREENED BLACK. i.e. FADED.
2. ALL UTILITIES SHOWN ARE APPROXIMATE. CONTRACTOR TO USE SUE DATA SHEETS AND VERIFY DEPTHS AND LOCATION PRIOR TO START OF CONSTRUCTION.
3. UTILITY LINSTYLES THAT INDICATED "D" ARE BASE ON SUE LEVEL D INFORMATION. UTILITY LINSTYLES THAT INDICATE "C" ARE BASED ON SUE LEVEL C INFORMATION. SUE LEVEL B LINSTYLES HAVE NO DESIGNATION.



SCALE: PLAN 1" = 50' PROFILE 1" = 5'

REV. NO.	DATE	DESCRIPTION	BY

**PAPE-DAWSON ENGINEERS**

SAN ANTONIO | AUSTIN | HOUSTON | FORT WORTH | DALLAS  
 2000 NW LOOP 410 | SAN ANTONIO, TX 78213 | 210.375.9000  
 TEXAS ENGINEERING FIRM #470 | TEXAS SURVEYING FIRM #10028800

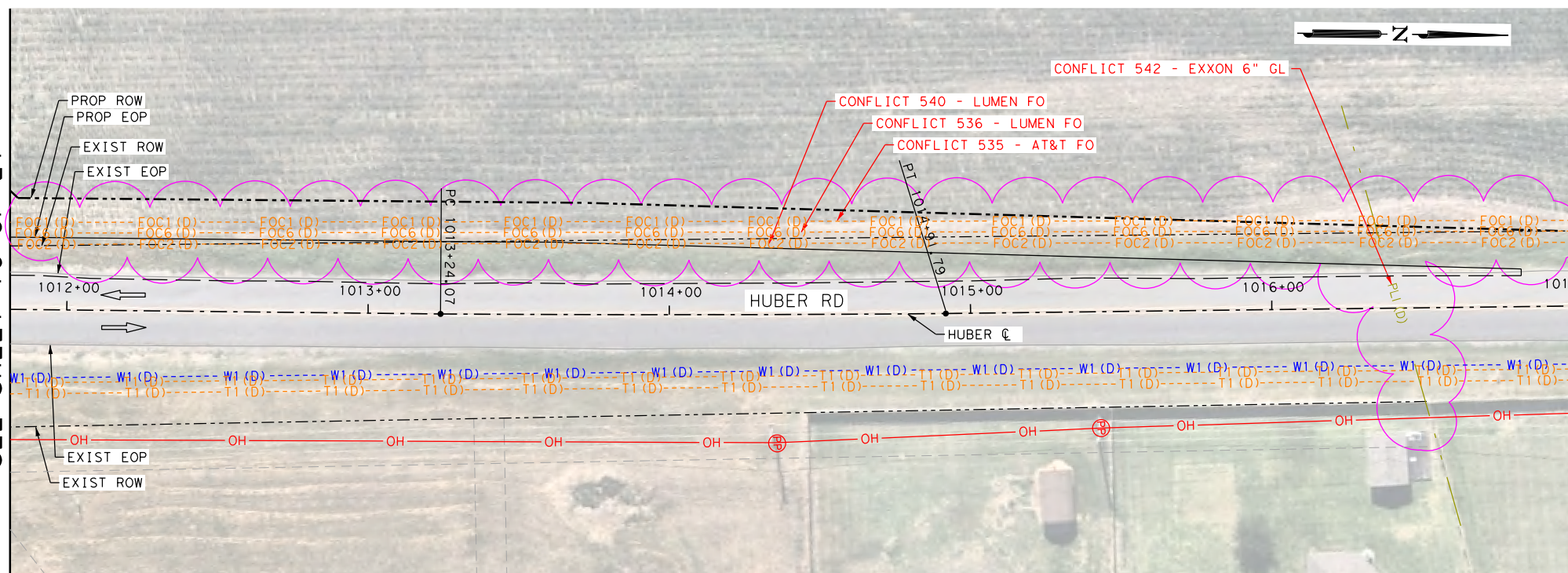
**SEGUIN TEXAS**

It's real.

Texas Department of Transportation  
©2023

HUBER RD  
**UTILITY LAYOUT**  
STA 1003+50 TO STA 1017+00

SHEET 27 OF 27



MATCH LINE STA 1011+81.17  
SEE SHEET 16 OF 27

**LEGEND OF UTILITY TYPES**

<p>QUALITY LEVEL CHANGE</p> <p>TEST HOLE</p> <p>UTILITY CONTINUATION</p> <p>CATV CABINET</p> <p>CATV HANDHOLE</p> <p>CATV PEDESTAL</p>	<p>⊕</p> <p>⊗</p> <p>⊘</p> <p>⊙</p> <p>⊚</p> <p>⊛</p> <p>⊜</p> <p>⊝</p> <p>⊞</p> <p>⊟</p> <p>⊠</p> <p>⊡</p> <p>⊢</p> <p>⊣</p> <p>⊤</p> <p>⊥</p> <p>⊦</p> <p>⊧</p> <p>⊨</p> <p>⊩</p> <p>⊪</p> <p>⊫</p> <p>⊬</p> <p>⊭</p> <p>⊮</p> <p>⊯</p> <p>⊰</p> <p>⊱</p> <p>⊲</p> <p>⊳</p> <p>⊴</p> <p>⊵</p> <p>⊶</p> <p>⊷</p> <p>⊸</p> <p>⊹</p> <p>⊺</p> <p>⊻</p> <p>⊼</p> <p>⊽</p> <p>⊾</p> <p>⊿</p>	<p>⊕</p> <p>⊗</p> <p>⊘</p> <p>⊙</p> <p>⊚</p> <p>⊛</p> <p>⊜</p> <p>⊝</p> <p>⊞</p> <p>⊟</p> <p>⊠</p> <p>⊡</p> <p>⊢</p> <p>⊣</p> <p>⊤</p> <p>⊥</p> <p>⊦</p> <p>⊧</p> <p>⊨</p> <p>⊩</p> <p>⊪</p> <p>⊫</p> <p>⊬</p> <p>⊭</p> <p>⊮</p> <p>⊯</p> <p>⊰</p> <p>⊱</p> <p>⊲</p> <p>⊳</p> <p>⊴</p> <p>⊵</p> <p>⊶</p> <p>⊷</p> <p>⊸</p> <p>⊹</p> <p>⊺</p> <p>⊻</p> <p>⊼</p> <p>⊽</p> <p>⊾</p> <p>⊿</p>	<p>⊕</p> <p>⊗</p> <p>⊘</p> <p>⊙</p> <p>⊚</p> <p>⊛</p> <p>⊜</p> <p>⊝</p> <p>⊞</p> <p>⊟</p> <p>⊠</p> <p>⊡</p> <p>⊢</p> <p>⊣</p> <p>⊤</p> <p>⊥</p> <p>⊦</p> <p>⊧</p> <p>⊨</p> <p>⊩</p> <p>⊪</p> <p>⊫</p> <p>⊬</p> <p>⊭</p> <p>⊮</p> <p>⊯</p> <p>⊰</p> <p>⊱</p> <p>⊲</p> <p>⊳</p> <p>⊴</p> <p>⊵</p> <p>⊶</p> <p>⊷</p> <p>⊸</p> <p>⊹</p> <p>⊺</p> <p>⊻</p> <p>⊼</p> <p>⊽</p> <p>⊾</p> <p>⊿</p>	<p>⊕</p> <p>⊗</p> <p>⊘</p> <p>⊙</p> <p>⊚</p> <p>⊛</p> <p>⊜</p> <p>⊝</p> <p>⊞</p> <p>⊟</p> <p>⊠</p> <p>⊡</p> <p>⊢</p> <p>⊣</p> <p>⊤</p> <p>⊥</p> <p>⊦</p> <p>⊧</p> <p>⊨</p> <p>⊩</p> <p>⊪</p> <p>⊫</p> <p>⊬</p> <p>⊭</p> <p>⊮</p> <p>⊯</p> <p>⊰</p> <p>⊱</p> <p>⊲</p> <p>⊳</p> <p>⊴</p> <p>⊵</p> <p>⊶</p> <p>⊷</p> <p>⊸</p> <p>⊹</p> <p>⊺</p> <p>⊻</p> <p>⊼</p> <p>⊽</p> <p>⊾</p> <p>⊿</p>
--	---	---	---	---

DGN#	FED. RD. DIV. NO.	STATE	FEDERAL AID PROJECT NO.	HIGHWAY NO.		
CHK DGN#	6	TEXAS		CORDOVA		
DWG#	DIST.	COUNTY	CONT. NO.	SECT. NO.	JOB NO.	SHEET NO.
CHK DWG#	SAT	GUADALUPE	0915	46	052	