


Data Collection Report

GENERAL INFO	LOCID	103	Latitude	+30.783754
	Project	CR 322	Longitude	-97.524535
			Element	Drainage
	Map Link	https://maps.google.com/maps?t=h&q=+30.783754,-97.524535		
	Field Notes	2 - 45" x 34" arch CMP (assumed 46" x 36") 0.3%		
SITE PHOTOS				
Photo 1				
Date Collected		6/20/2018 8:37:36 AM	Date Modified	
			6/20/2018 4:17:45 PM	

Data Collection Report

SITE PHOTOS



Photo 2



Photo 3

Date Collected 6/20/2018 8:37:36 AM

Date Modified 6/20/2018 4:17:45 PM

TBPE Firm Registration #470 | TBPLS Firm Registration #10028800

San Antonio | Austin | Houston | Fort Worth | Dallas
Transportation | Water Resources | Land Development | Surveying | Environmental

2000 NW Loop 410, San Antonio, TX 78213 T: 210.375.9000 www.Pape-Dawson.com

Data Collection Report

SITE PHOTOS



Photo 4



Photo 5

Date Collected 6/20/2018 8:37:36 AM


Date Modified 6/20/2018 4:17:45 PM

TBPE Firm Registration #470 | TBPLS Firm Registration #10028800

San Antonio | Austin | Houston | Fort Worth | Dallas
Transportation | Water Resources | Land Development | Surveying | Environmental

2000 NW Loop 410, San Antonio, TX 78213 T: 210.375.9000 www.Pape-Dawson.com

Data Collection Report

GENERAL INFO	LOCID	104	Latitude	+30.791476
	Project	CR 322	Longitude	-97.521552
			Element	Drainage
	Map Link	https://maps.google.com/maps?t=h&q=+30.791476,-97.521552		
	Field Notes	16" circular CMP (assumed 18") 50% buried 9-10" height Less than foot of cover from top of pipe		
SITE PHOTOS				
Photo 1				
Date Collected		6/20/2018 8:55:18 AM	Date Modified	
			6/20/2018 4:17:49 PM	

Data Collection Report

SITE PHOTOS



Photo 2



Photo 3

Date Collected 6/20/2018 8:55:18 AM


Date Modified 6/20/2018 4:17:49 PM

TBPE Firm Registration #470 | TBPLS Firm Registration #10028800

San Antonio | Austin | Houston | Fort Worth | Dallas
Transportation | Water Resources | Land Development | Surveying | Environmental

2000 NW Loop 410, San Antonio, TX 78213 T: 210.375.9000 www.Pape-Dawson.com

Data Collection Report

GENERAL INFO	LOCID	105	Latitude	+30.794063
	Project	CR 322	Longitude	-97.520596
			Element	Drainage
	Map Link	https://maps.google.com/maps?t=h&q=+30.794063,-97.520596		
	Field Notes	21" circular CMP east side 33% buried minimal cover		
SITE PHOTOS				
	Photo 1			
Date Collected		6/20/2018 9:01:06 AM	Date Modified	
			6/20/2018 4:17:53 PM	

Data Collection Report

SITE PHOTOS



Photo 2



Photo 3

Date Collected 6/20/2018 9:01:06 AM

Date Modified 6/20/2018 4:17:53 PM

TBPE Firm Registration #470 | TBPLS Firm Registration #10028800

San Antonio | Austin | Houston | Fort Worth | Dallas
Transportation | Water Resources | Land Development | Surveying | Environmental

2000 NW Loop 410, San Antonio, TX 78213 T: 210.375.9000 www.Pape-Dawson.com

Data Collection Report

SITE PHOTOS



Photo 4



Photo 5

Date Collected 6/20/2018 9:01:06 AM


Date Modified 6/20/2018 4:17:53 PM

TBPE Firm Registration #470 | TBPLS Firm Registration #10028800

San Antonio | Austin | Houston | Fort Worth | Dallas
Transportation | Water Resources | Land Development | Surveying | Environmental

2000 NW Loop 410, San Antonio, TX 78213 T: 210.375.9000 www.Pape-Dawson.com

Data Collection Report

GENERAL INFO	LOCID	106	Latitude	+30.796475
	Project	CR 322	Longitude	-97.519736
			Element	Drainage
	Map Link	https://maps.google.com/maps?t=h&q=+30.796475,-97.519736		
	Field Notes	16" x 19" arch CMP (assumed 21" x 15") 50% crushed		
SITE PHOTOS				
	Photo 1			
Date Collected		6/20/2018 9:08:21 AM	Date Modified	
			6/20/2018 4:18:11 PM	

Data Collection Report

SITE PHOTOS



Photo 2



Photo 3

Date Collected 6/20/2018 9:08:21 AM


Date Modified 6/20/2018 4:18:11 PM

TBPE Firm Registration #470 | TBPLS Firm Registration #10028800

San Antonio | Austin | Houston | Fort Worth | Dallas
Transportation | Water Resources | Land Development | Surveying | Environmental

2000 NW Loop 410, San Antonio, TX 78213 T: 210.375.9000 www.Pape-Dawson.com

Data Collection Report

GENERAL INFO	LOCID	107	Latitude	+30.796777	
	Project	CR 322	Longitude	-97.519511	
			Element	Drainage	
	Map Link	<a +30.796777,-97.519511"="" href="https://maps.google.com/maps?t=h&q=">https://maps.google.com/maps?t=h&q="+30.796777,-97.519511			
	Field Notes	No existing culvert			
SITE PHOTOS					
Photo 1					
Date Collected		6/20/2018 9:13:02 AM	Date Modified		
			6/20/2018 4:21:38 PM		

Data Collection Report

GENERAL INFO	LOCID	108	Latitude	+30.800876	
	Project	CR 322	Longitude	-97.517925	
			Element	Drainage	
	Map Link	https://maps.google.com/maps?t=h&q=+30.800876,-97.517925			
	Field Notes	24" circular RCP 10" buried broken			
SITE PHOTOS					
Photo 1					
Date Collected		6/20/2018 9:17:03 AM	Date Modified		
			6/20/2018 4:21:26 PM		

Data Collection Report

SITE PHOTOS



Photo 2



Photo 3

Date Collected 6/20/2018 9:17:03 AM


Date Modified 6/20/2018 4:21:26 PM

TBPE Firm Registration #470 | TBPLS Firm Registration #10028800

San Antonio | Austin | Houston | Fort Worth | Dallas
Transportation | Water Resources | Land Development | Surveying | Environmental

2000 NW Loop 410, San Antonio, TX 78213 T: 210.375.9000 www.Pape-Dawson.com

Data Collection Report

GENERAL INFO	LOCID	109	Latitude	+30.803340	
	Project	CR 322	Longitude	-97.517107	
			Element	Drainage	
	Map Link	https://maps.google.com/maps?t=h&q=+30.803340,-97.517107			
	Field Notes	2 - 8'W x 5'H box culverts			
SITE PHOTOS					
Photo 1					
Date Collected		6/20/2018 9:19:13 AM	Date Modified		
			6/20/2018 4:21:22 PM		

Data Collection Report

SITE PHOTOS



Photo 2



Photo 3

Date Collected 6/20/2018 9:19:13 AM

Date Modified 6/20/2018 4:21:22 PM

TBPE Firm Registration #470 | TBPLS Firm Registration #10028800

San Antonio | Austin | Houston | Fort Worth | Dallas
Transportation | Water Resources | Land Development | Surveying | Environmental

2000 NW Loop 410, San Antonio, TX 78213 T: 210.375.9000 www.Pape-Dawson.com

Data Collection Report

SITE PHOTOS



Photo 4



Photo 5

Date Collected 6/20/2018 9:19:13 AM


Date Modified 6/20/2018 4:21:22 PM

TBPE Firm Registration #470 | TBPLS Firm Registration #10028800

San Antonio | Austin | Houston | Fort Worth | Dallas
Transportation | Water Resources | Land Development | Surveying | Environmental

2000 NW Loop 410, San Antonio, TX 78213 T: 210.375.9000 www.Pape-Dawson.com

Data Collection Report

GENERAL INFO	LOCID	110	Latitude	+30.808305	
	Project	CR 322	Longitude	-97.515245	
			Element	Drainage	
	Map Link	<a +30.808305,-97.515245"="" href="https://maps.google.com/maps?t=h&q=">https://maps.google.com/maps?t=h&q="+30.808305,-97.515245			
	Field Notes	44" x 28" arch CMP (assumed 42" x 29")			
SITE PHOTOS					
Photo 1					
Date Collected		6/20/2018 9:23:55 AM	Date Modified		
			6/20/2018 4:21:17 PM		

Data Collection Report

SITE PHOTOS



Photo 2



Photo 3

Date Collected 6/20/2018 9:23:55 AM

Date Modified 6/20/2018 4:21:17 PM

TBPE Firm Registration #470 | TBPLS Firm Registration #10028800

San Antonio | Austin | Houston | Fort Worth | Dallas
Transportation | Water Resources | Land Development | Surveying | Environmental

2000 NW Loop 410, San Antonio, TX 78213 T: 210.375.9000 www.Pape-Dawson.com

Data Collection Report

SITE PHOTOS



Photo 4



Photo 5

Date Collected 6/20/2018 9:23:55 AM


Date Modified 6/20/2018 4:21:17 PM

TBPE Firm Registration #470 | TBPLS Firm Registration #10028800

San Antonio | Austin | Houston | Fort Worth | Dallas
Transportation | Water Resources | Land Development | Surveying | Environmental

2000 NW Loop 410, San Antonio, TX 78213 T: 210.375.9000 www.Pape-Dawson.com

Data Collection Report

GENERAL INFO	LOCID	111	Latitude	+30.810953	
	Project	CR 322	Longitude	-97.514841	
			Element	Drainage	
	Map Link	<a +30.810953,-97.514841"="" href="https://maps.google.com/maps?t=h&q=">https://maps.google.com/maps?t=h&q="+30.810953,-97.514841			
	Field Notes	44" x 28" arch CMP (assumed 42" x 29") 30" wall height from invert elevation			
SITE PHOTOS					
Photo 1					
Date Collected		6/20/2018 9:29:58 AM	Date Modified		
			6/20/2018 4:21:13 PM		

Data Collection Report

SITE PHOTOS



Photo 2



Photo 3

Date Collected 6/20/2018 9:29:58 AM

Date Modified 6/20/2018 4:21:13 PM

TBPE Firm Registration #470 | TBPLS Firm Registration #10028800

San Antonio | Austin | Houston | Fort Worth | Dallas
Transportation | Water Resources | Land Development | Surveying | Environmental

2000 NW Loop 410, San Antonio, TX 78213 T: 210.375.9000 www.Pape-Dawson.com

Data Collection Report

SITE PHOTOS



Photo 4



Photo 5

Date Collected 6/20/2018 9:29:58 AM


Date Modified 6/20/2018 4:21:13 PM

TBPE Firm Registration #470 | TBPLS Firm Registration #10028800

San Antonio | Austin | Houston | Fort Worth | Dallas
Transportation | Water Resources | Land Development | Surveying | Environmental

2000 NW Loop 410, San Antonio, TX 78213 T: 210.375.9000 www.Pape-Dawson.com

Data Collection Report

GENERAL INFO	LOCID	112	Latitude	+30.790952	
	Project	CR 323	Longitude	-97.509561	
			Element	Drainage	
	Map Link	<a +30.790952,-97.509561"="" href="https://maps.google.com/maps?t=h&q=">https://maps.google.com/maps?t=h&q="+30.790952,-97.509561			
	Field Notes	18" x 24" arch CMP (assumed 24" x 18") Fully buried and crushed			
SITE PHOTOS					
Photo 1					
Date Collected		6/20/2018 9:34:32 AM	Date Modified		
			6/20/2018 4:21:10 PM		

Data Collection Report

SITE PHOTOS



Photo 2



Photo 3

Date Collected 6/20/2018 9:34:32 AM

Date Modified 6/20/2018 4:21:10 PM

TBPE Firm Registration #470 | TBPLS Firm Registration #10028800

San Antonio | Austin | Houston | Fort Worth | Dallas
Transportation | Water Resources | Land Development | Surveying | Environmental

2000 NW Loop 410, San Antonio, TX 78213 T: 210.375.9000 www.Pape-Dawson.com

Data Collection Report

SITE PHOTOS



Photo 4



Photo 5

Date Collected 6/20/2018 9:34:32 AM


Date Modified 6/20/2018 4:21:10 PM

TBPE Firm Registration #470 | TBPLS Firm Registration #10028800

San Antonio | Austin | Houston | Fort Worth | Dallas
Transportation | Water Resources | Land Development | Surveying | Environmental

2000 NW Loop 410, San Antonio, TX 78213 T: 210.375.9000 www.Pape-Dawson.com

Data Collection Report

GENERAL INFO	LOCID	113	Latitude	+30.791975	
	Project	CR 323	Longitude	-97.513286	
			Element	Drainage	
	Map Link	<a +30.791975,-97.513286"="" href="https://maps.google.com/maps?t=h&q=">https://maps.google.com/maps?t=h&q="+30.791975,-97.513286			
	Field Notes	28" x 21" arch CMP (assumed 28" x 20")			
SITE PHOTOS					
	Photo 1				
Date Collected		6/20/2018 9:44 AM	Date Modified		
			6/20/2018 4:21:07 PM		

Data Collection Report

SITE PHOTOS



Photo 2




Photo 3

Date Collected 6/20/2018 9:44 AM

Date Modified 6/20/2018 4:21:07 PM

Data Collection Report

GENERAL INFO	LOCID	114	Latitude	+30.792947
	Project	CR 323	Longitude	-97.516660
			Element	Drainage
	Map Link	https://maps.google.com/maps?t=h&q=+30.792947,-97.516660		
	Field Notes	21" x ~16" arch CMP (assumed 21" x 15") 30% buried		
SITE PHOTOS				
Photo 1				
Date Collected		6/20/2018 9:47:30 AM	Date Modified	
			6/20/2018 4:21:04 PM	

Data Collection Report

SITE PHOTOS



Photo 2



Photo 3

Date Collected 6/20/2018 9:47:30 AM

Date Modified 6/20/2018 4:21:04 PM

TBPE Firm Registration #470 | TBPLS Firm Registration #10028800

San Antonio | Austin | Houston | Fort Worth | Dallas
Transportation | Water Resources | Land Development | Surveying | Environmental

2000 NW Loop 410, San Antonio, TX 78213 T: 210.375.9000 www.Pape-Dawson.com

Data Collection Report

SITE PHOTOS



Photo 4




Photo 5

Date Collected 6/20/2018 9:47:30 AM

Date Modified 6/20/2018 4:21:04 PM

Data Collection Report

GENERAL INFO	LOCID	115	Latitude	+30.793875
	Project	CR 323	Longitude	-97.520014
			Element	Drainage
	Map Link	https://maps.google.com/maps?t=h&q=+30.793875,-97.520014		
	Field Notes	27" x ~18" arch CMP (assumed 28" x 20") 30% buried		
SITE PHOTOS				
Photo 1				
Date Collected		6/20/2018 9:52:43 AM	Date Modified	
			6/20/2018 4:21 PM	

Data Collection Report

SITE PHOTOS



Photo 2



Photo 3

Date Collected 6/20/2018 9:52:43 AM

Date Modified 6/20/2018 4:21 PM

Data Collection Report

SITE PHOTOS



Photo 4



Photo 5

Date Collected 6/20/2018 9:52:43 AM


Date Modified 6/20/2018 4:21 PM

TBPE Firm Registration #470 | TBPLS Firm Registration #10028800

San Antonio | Austin | Houston | Fort Worth | Dallas
Transportation | Water Resources | Land Development | Surveying | Environmental

2000 NW Loop 410, San Antonio, TX 78213 T: 210.375.9000 www.Pape-Dawson.com

Data Collection Report

GENERAL INFO	LOCID	116	Latitude	+30.635151
	Project	CR 366	Longitude	-97.476103
			Element	Drainage
	Map Link	https://maps.google.com/maps?t=h&q=+30.635151,-97.476103		
SITE PHOTOS	Field Notes	43" x 28" arch CMP (assumed 42" x 29") 80% buried		
		24" circular CMP		
				
Photo 1				
Date Collected		6/20/2018 9:56:16 AM	Date Modified	
			6/20/2018 4:20:57 PM	

Data Collection Report

SITE PHOTOS



Photo 2



Photo 3

Date Collected 6/20/2018 9:56:16 AM

Date Modified 6/20/2018 4:20:57 PM

TBPE Firm Registration #470 | TBPLS Firm Registration #10028800

San Antonio | Austin | Houston | Fort Worth | Dallas
Transportation | Water Resources | Land Development | Surveying | Environmental

2000 NW Loop 410, San Antonio, TX 78213 T: 210.375.9000 www.Pape-Dawson.com

Data Collection Report

SITE PHOTOS



Photo 4



Photo 5

Date Collected 6/20/2018 9:56:16 AM


Date Modified 6/20/2018 4:20:57 PM

TBPE Firm Registration #470 | TBPLS Firm Registration #10028800

San Antonio | Austin | Houston | Fort Worth | Dallas
Transportation | Water Resources | Land Development | Surveying | Environmental

2000 NW Loop 410, San Antonio, TX 78213 T: 210.375.9000 www.Pape-Dawson.com

Data Collection Report

GENERAL INFO	LOCID	117	Latitude	+30.632357	
	Project	CR 366	Longitude	-97.474628	
			Element	Drainage	
	Map Link	<a +30.632357,-97.474628"="" href="https://maps.google.com/maps?t=h&q=">https://maps.google.com/maps?t=h&q="+30.632357,-97.474628			
	Field Notes	24" circular CMP			
SITE PHOTOS					
Photo 1					
Date Collected		6/20/2018 10:28:24 AM	Date Modified		
			6/20/2018 4:20:53 PM		

Data Collection Report

SITE PHOTOS



Photo 2



Photo 3

Date Collected 6/20/2018 10:28:24 AM

Date Modified 6/20/2018 4:20:53 PM

Data Collection Report

SITE PHOTOS



Photo 4



Photo 5

Date Collected 6/20/2018 10:28:24 AM


Date Modified 6/20/2018 4:20:53 PM

TBPE Firm Registration #470 | TBPLS Firm Registration #10028800

San Antonio | Austin | Houston | Fort Worth | Dallas
Transportation | Water Resources | Land Development | Surveying | Environmental

2000 NW Loop 410, San Antonio, TX 78213 T: 210.375.9000 www.Pape-Dawson.com

Data Collection Report

GENERAL INFO	LOCID	118	Latitude	+30.632246	
	Project	CR 366	Longitude	-97.474692	
			Element	Drainage	
	Map Link	<a +30.632246,-97.474692"="" href="https://maps.google.com/maps?t=h&q=">https://maps.google.com/maps?t=h&q="+30.632246,-97.474692			
	Field Notes	26" x 20" arch CMP (assumed 28" x 20") Minimal cover			
SITE PHOTOS					
Photo 1					
Date Collected		6/20/2018 10:32:01 AM	Date Modified		
			6/20/2018 4:20:50 PM		

Data Collection Report

SITE PHOTOS



Photo 2



Photo 3

Date Collected 6/20/2018 10:32:01 AM

Date Modified 6/20/2018 4:20:50 PM

TBPE Firm Registration #470 | TBPLS Firm Registration #10028800

San Antonio | Austin | Houston | Fort Worth | Dallas
Transportation | Water Resources | Land Development | Surveying | Environmental

2000 NW Loop 410, San Antonio, TX 78213 T: 210.375.9000 www.Pape-Dawson.com

Data Collection Report

SITE PHOTOS



Photo 4




Photo 5

Date Collected 6/20/2018 10:32:01 AM

Date Modified 6/20/2018 4:20:50 PM

Data Collection Report

GENERAL INFO	LOCID	119	Latitude	+30.630908	
	Project	CR 366	Longitude	-97.474079	
			Element	Drainage	
	Map Link	<a +30.630908,-97.474079"="" href="https://maps.google.com/maps?t=h&q=">https://maps.google.com/maps?t=h&q="+30.630908,-97.474079			
	Field Notes	30" circular CMP			
SITE PHOTOS					
	Photo 1				
Date Collected		6/20/2018 10:33:57 AM	Date Modified		
			6/20/2018 4:20:46 PM		

Data Collection Report

SITE PHOTOS



Photo 2



Photo 3

Date Collected 6/20/2018 10:33:57 AM

Date Modified 6/20/2018 4:20:46 PM

TBPE Firm Registration #470 | TBPLS Firm Registration #10028800

San Antonio | Austin | Houston | Fort Worth | Dallas
Transportation | Water Resources | Land Development | Surveying | Environmental

2000 NW Loop 410, San Antonio, TX 78213 T: 210.375.9000 www.Pape-Dawson.com

Data Collection Report

SITE PHOTOS



Photo 4



Photo 5

Date Collected 6/20/2018 10:33:57 AM


Date Modified 6/20/2018 4:20:46 PM

TBPE Firm Registration #470 | TBPLS Firm Registration #10028800

San Antonio | Austin | Houston | Fort Worth | Dallas
Transportation | Water Resources | Land Development | Surveying | Environmental

2000 NW Loop 410, San Antonio, TX 78213 T: 210.375.9000 www.Pape-Dawson.com

Data Collection Report

GENERAL INFO	LOCID	120	Latitude	+30.628203	
	Project	CR 366	Longitude	-97.472547	
			Element	Drainage	
	Map Link	https://maps.google.com/maps?t=h&q=+30.628203,-97.472547			
	Field Notes	49" x 36" arch CMP (assumed 49" x 33")			
SITE PHOTOS					
	Photo 1				
Date Collected		6/20/2018 10:39:39 AM	Date Modified		
			6/20/2018 4:20:43 PM		

Data Collection Report

SITE PHOTOS



Photo 2



Photo 3

Date Collected 6/20/2018 10:39:39 AM

Date Modified 6/20/2018 4:20:43 PM

Data Collection Report

SITE PHOTOS



Photo 4



Photo 5

Date Collected 6/20/2018 10:39:39 AM


Date Modified 6/20/2018 4:20:43 PM

TBPE Firm Registration #470 | TBPLS Firm Registration #10028800

San Antonio | Austin | Houston | Fort Worth | Dallas
Transportation | Water Resources | Land Development | Surveying | Environmental

2000 NW Loop 410, San Antonio, TX 78213 T: 210.375.9000 www.Pape-Dawson.com

Data Collection Report

GENERAL INFO	LOCID	121	Latitude	+30.626606
	Project	CR 366	Longitude	-97.470134
			Element	Drainage
	Map Link	<a +30.626606,-97.470134"="" href="https://maps.google.com/maps?t=h&q=">https://maps.google.com/maps?t=h&q="+30.626606,-97.470134		
	Field Notes	20" x 15" arch CMP (assumed 21" x 15")		
SITE PHOTOS				
Photo 1				
Date Collected		6/20/2018 10:43:45 AM	Date Modified	
			6/20/2018 4:20:40 PM	

Data Collection Report

SITE PHOTOS



Photo 2



Photo 3

Date Collected 6/20/2018 10:43:45 AM


Date Modified 6/20/2018 4:20:40 PM

TBPE Firm Registration #470 | TBPLS Firm Registration #10028800

San Antonio | Austin | Houston | Fort Worth | Dallas
Transportation | Water Resources | Land Development | Surveying | Environmental

2000 NW Loop 410, San Antonio, TX 78213 T: 210.375.9000 www.Pape-Dawson.com

Data Collection Report

GENERAL INFO	LOCID	122	Latitude	+30.625222	
	Project	CR 366	Longitude	-97.468756	
			Element	Drainage	
	Map Link	<a +30.625222,-97.468756"="" href="https://maps.google.com/maps?t=h&q=">https://maps.google.com/maps?t=h&q="+30.625222,-97.468756			
	Field Notes	16" x 12" arch CMP (assumed 17" x 13")			
SITE PHOTOS					
Photo 1					
Date Collected		6/20/2018 10:46:12 AM	Date Modified		6/20/2018 4:20:37 PM

Data Collection Report

SITE PHOTOS



Photo 2




Photo 3

Date Collected 6/20/2018 10:46:12 AM

Date Modified 6/20/2018 4:20:37 PM

Data Collection Report

GENERAL INFO	LOCID	123	Latitude	+30.625117	
	Project	CR 366	Longitude	-97.468880	
			Element	Drainage	
	Map Link	<a +30.625117,-97.468880"="" href="https://maps.google.com/maps?t=h&q=">https://maps.google.com/maps?t=h&q="+30.625117,-97.468880			
	Field Notes	16" x 12" arch CMP (assumed 17" x 13")			
SITE PHOTOS					
Photo 1					
Date Collected		6/20/2018 10:48:27 AM	Date Modified		
			6/20/2018 4:20:33 PM		

Data Collection Report

SITE PHOTOS



Photo 2




Photo 3

Date Collected 6/20/2018 10:48:27 AM

Date Modified 6/20/2018 4:20:33 PM

Data Collection Report

GENERAL INFO	LOCID	124	Latitude	+30.623249
	Project	CR 366	Longitude	-97.467999
			Element	Drainage
	Map Link	<a +30.623249,-97.467999"="" href="https://maps.google.com/maps?t=h&q=">https://maps.google.com/maps?t=h&q="+30.623249,-97.467999		
	Field Notes	3 - 49" x 36" arch CMP (assumed 49" x 33")		
SITE PHOTOS				
Photo 1				
Date Collected		6/20/2018 10:51:16 AM	Date Modified	
			6/20/2018 4:20:30 PM	

Data Collection Report

SITE PHOTOS



Photo 2



Photo 3

Date Collected 6/20/2018 10:51:16 AM


Date Modified 6/20/2018 4:20:30 PM

TBPE Firm Registration #470 | TBPLS Firm Registration #10028800

San Antonio | Austin | Houston | Fort Worth | Dallas
Transportation | Water Resources | Land Development | Surveying | Environmental

2000 NW Loop 410, San Antonio, TX 78213 T: 210.375.9000 www.Pape-Dawson.com

Data Collection Report

GENERAL INFO	LOCID	125	Latitude	+30.620610	
	Project	CR 366	Longitude	-97.466856	
			Element	Drainage	
	Map Link	<a +30.620610,-97.466856"="" href="https://maps.google.com/maps?t=h&q=">https://maps.google.com/maps?t=h&q="+30.620610,-97.466856			
	Field Notes	26" x 20" arch CMP (assumed 28" x 20") Minimal cover			
SITE PHOTOS					
Photo 1					
Date Collected		6/20/2018 10:56:52 AM	Date Modified		
			6/20/2018 4:20:26 PM		

Data Collection Report

SITE PHOTOS



Photo 2



Photo 3

Date Collected 6/20/2018 10:56:52 AM


Date Modified 6/20/2018 4:20:26 PM

TBPE Firm Registration #470 | TBPLS Firm Registration #10028800

San Antonio | Austin | Houston | Fort Worth | Dallas
Transportation | Water Resources | Land Development | Surveying | Environmental

2000 NW Loop 410, San Antonio, TX 78213 T: 210.375.9000 www.Pape-Dawson.com

Data Collection Report

GENERAL INFO	LOCID	126	Latitude	+30.619134
	Project	CR 366	Longitude	-97.466314
			Element	Drainage
	Map Link	https://maps.google.com/maps?t=h&q=+30.619134,-97.466314		
	Field Notes	18" circular CMP		
SITE PHOTOS				
Photo 1				
Date Collected		6/20/2018 11:03:20 AM	Date Modified	
			6/20/2018 4:20:23 PM	

Data Collection Report

SITE PHOTOS



Photo 2



Photo 3

Date Collected 6/20/2018 11:03:20 AM


Date Modified 6/20/2018 4:20:23 PM

TBPE Firm Registration #470 | TBPLS Firm Registration #10028800

San Antonio | Austin | Houston | Fort Worth | Dallas
Transportation | Water Resources | Land Development | Surveying | Environmental

2000 NW Loop 410, San Antonio, TX 78213 T: 210.375.9000 www.Pape-Dawson.com

Data Collection Report

GENERAL INFO	LOCID	127	Latitude	+30.618078	
	Project	CR 366	Longitude	-97.465755	
			Element	Drainage	
	Map Link	<a +30.618078,-97.465755"="" href="https://maps.google.com/maps?t=h&q=">https://maps.google.com/maps?t=h&q="+30.618078,-97.465755			
	Field Notes	2 - 36" x 48" arch CMP (assumed 46" x 36")			
SITE PHOTOS					
	Photo 1				
Date Collected		6/20/2018 11:05:29 AM	Date Modified		
			6/20/2018 4:20:20 PM		

Data Collection Report

SITE PHOTOS



Photo 2



Photo 3

Date Collected 6/20/2018 11:05:29 AM


Date Modified 6/20/2018 4:20:20 PM

TBPE Firm Registration #470 | TBPLS Firm Registration #10028800

San Antonio | Austin | Houston | Fort Worth | Dallas
Transportation | Water Resources | Land Development | Surveying | Environmental

2000 NW Loop 410, San Antonio, TX 78213 T: 210.375.9000 www.Pape-Dawson.com

Data Collection Report

GENERAL INFO	LOCID	128	Latitude	+30.616629	
	Project	CR 366	Longitude	-97.465051	
			Element	Drainage	
	Map Link	https://maps.google.com/maps?t=h&q=+30.616629,-97.465051			
	Field Notes	27" x 20" arch CMP (assumed 28" x 20")			
SITE PHOTOS					
Photo 1					
Date Collected		6/20/2018 11:12:50 AM	Date Modified		
			6/20/2018 4:20:17 PM		

Data Collection Report

SITE PHOTOS



Photo 2



Photo 3

Date Collected 6/20/2018 11:12:50 AM


Date Modified 6/20/2018 4:20:17 PM

TBPE Firm Registration #470 | TBPLS Firm Registration #10028800

San Antonio | Austin | Houston | Fort Worth | Dallas
Transportation | Water Resources | Land Development | Surveying | Environmental

2000 NW Loop 410, San Antonio, TX 78213 T: 210.375.9000 www.Pape-Dawson.com

Data Collection Report

GENERAL INFO	LOCID	129	Latitude	+30.616049	
	Project	CR 366	Longitude	-97.464789	
			Element	Drainage	
	Map Link	<a +30.616049,-97.464789"="" href="https://maps.google.com/maps?t=h&q=">https://maps.google.com/maps?t=h&q="+30.616049,-97.464789			
	Field Notes	36" circular RCP concrete 10% filled			
SITE PHOTOS					
Photo 1					
Date Collected		6/20/2018 11:15:21 AM	Date Modified		
			6/20/2018 4:20:14 PM		

Data Collection Report

SITE PHOTOS



Photo 2



Photo 3

Date Collected 6/20/2018 11:15:21 AM


Date Modified 6/20/2018 4:20:14 PM

TBPE Firm Registration #470 | TBPLS Firm Registration #10028800

San Antonio | Austin | Houston | Fort Worth | Dallas
Transportation | Water Resources | Land Development | Surveying | Environmental

2000 NW Loop 410, San Antonio, TX 78213 T: 210.375.9000 www.Pape-Dawson.com

Data Collection Report

GENERAL INFO	<p>LOCID 130</p> <p>Project CR 366</p> <p>Map Link <a +30.616118,-97.465010"="" href="https://maps.google.com/maps?t=h&q=">https://maps.google.com/maps?t=h&q="+30.616118,-97.465010</p> <p>Field Notes 36" circular RCP</p>	<p>Latitude +30.616118</p> <p>Longitude -97.465010</p> <p>Element Drainage</p>
SITE PHOTOS		
	<p>Photo 1</p>	
<p>Date Collected 6/20/2018 11:20:13 AM Date Modified 6/20/2018 4:20:11 PM</p>		

Data Collection Report

SITE PHOTOS



Photo 2



Photo 3

Date Collected 6/20/2018 11:20:13 AM


Date Modified 6/20/2018 4:20:11 PM

TBPE Firm Registration #470 | TBPLS Firm Registration #10028800

San Antonio | Austin | Houston | Fort Worth | Dallas
Transportation | Water Resources | Land Development | Surveying | Environmental

2000 NW Loop 410, San Antonio, TX 78213 T: 210.375.9000 www.Pape-Dawson.com

Data Collection Report

GENERAL INFO	LOCID	131	Latitude	+30.610255	
	Project	CR 366	Longitude	-97.462578	
			Element	Drainage	
	Map Link	https://maps.google.com/maps?t=h&q=+30.610255,-97.462578			
	Field Notes	24" circular RCP			
SITE PHOTOS					
	Photo 1				
Date Collected		6/20/2018 11:23:14 AM	Date Modified		
			6/20/2018 4:20:04 PM		

Data Collection Report

SITE PHOTOS



Photo 2




Photo 3

Date Collected 6/20/2018 11:23:14 AM

Date Modified 6/20/2018 4:20:04 PM

Data Collection Report

GENERAL INFO	LOCID	132	Latitude	+30.610345	
	Project	CR 366	Longitude	-97.462330	
			Element	Drainage	
	Map Link	https://maps.google.com/maps?t=h&q=+30.610345,-97.462330			
	Field Notes	24" circular RCP			
SITE PHOTOS					
Photo 1					
Date Collected		6/20/2018 11:25:32 AM	Date Modified		
			6/20/2018 4:20 PM		

Data Collection Report

SITE PHOTOS



Photo 2




Photo 3

Date Collected 6/20/2018 11:25:32 AM

Date Modified 6/20/2018 4:20 PM

Data Collection Report

GENERAL INFO	LOCID	133	Latitude	+30.607842
	Project	CR 366	Longitude	-97.462292
			Element	Drainage
	Map Link	<a +30.607842,-97.462292"="" href="https://maps.google.com/maps?t=h&q=">https://maps.google.com/maps?t=h&q="+30.607842,-97.462292		
	Field Notes	2 - 5' x 2' box culverts concrete		
SITE PHOTOS				
	Photo 1			
Date Collected		6/20/2018 11:28:26 AM	Date Modified	
			6/20/2018 4:19:57 PM	

Data Collection Report

SITE PHOTOS



Photo 2



Photo 3

Date Collected 6/20/2018 11:28:26 AM

Date Modified 6/20/2018 4:19:57 PM

TBPE Firm Registration #470 | TBPLS Firm Registration #10028800

San Antonio | Austin | Houston | Fort Worth | Dallas
Transportation | Water Resources | Land Development | Surveying | Environmental

2000 NW Loop 410, San Antonio, TX 78213 T: 210.375.9000 www.Pape-Dawson.com

Data Collection Report

SITE PHOTOS



Photo 4





Photo 5

Date Collected 6/20/2018 11:28:26 AM

Date Modified 6/20/2018 4:19:57 PM

Data Collection Report

GENERAL INFO	LOCID	134	Latitude	+30.711979	
	Project	CR 363	Longitude	-97.297586	
			Element	Drainage	
	Map Link	https://maps.google.com/maps?t=h&q=+30.711979,-97.297586			
	Field Notes	48" x 38" arch CMP (assumed 46" x 36")			
SITE PHOTOS					
Photo 1					
Date Collected		6/20/2018 11:54:47 AM	Date Modified		
			6/20/2018 4:19:53 PM		

Data Collection Report

SITE PHOTOS



Photo 2



Photo 3

Date Collected 6/20/2018 11:54:47 AM

Date Modified 6/20/2018 4:19:53 PM

TBPE Firm Registration #470 | TBPLS Firm Registration #10028800

San Antonio | Austin | Houston | Fort Worth | Dallas
Transportation | Water Resources | Land Development | Surveying | Environmental

2000 NW Loop 410, San Antonio, TX 78213 T: 210.375.9000 www.Pape-Dawson.com

Data Collection Report

SITE PHOTOS



Photo 4



Photo 5

Date Collected 6/20/2018 11:54:47 AM


Date Modified 6/20/2018 4:19:53 PM

TBPE Firm Registration #470 | TBPLS Firm Registration #10028800

San Antonio | Austin | Houston | Fort Worth | Dallas
Transportation | Water Resources | Land Development | Surveying | Environmental

2000 NW Loop 410, San Antonio, TX 78213 T: 210.375.9000 www.Pape-Dawson.com

Data Collection Report

GENERAL INFO	LOCID	135	Latitude	+30.717230
	Project	CR 363	Longitude	-97.295626
			Element	Drainage
	Map Link	https://maps.google.com/maps?t=h&q=+30.717230,-97.295626		
	Field Notes	63" x 80" arch CMP (assumed 81" x 59")		
SITE PHOTOS				
Photo 1				
Date Collected		6/20/2018 11:57:47 AM	Date Modified	
			6/20/2018 4:19:49 PM	

Data Collection Report

SITE PHOTOS



Photo 2



Photo 3

Date Collected 6/20/2018 11:57:47 AM

Date Modified 6/20/2018 4:19:49 PM

TBPE Firm Registration #470 | TBPLS Firm Registration #10028800

San Antonio | Austin | Houston | Fort Worth | Dallas
Transportation | Water Resources | Land Development | Surveying | Environmental

2000 NW Loop 410, San Antonio, TX 78213 T: 210.375.9000 www.Pape-Dawson.com

Data Collection Report

SITE PHOTOS



Photo 4



Photo 5

Date Collected 6/20/2018 11:57:47 AM


Date Modified 6/20/2018 4:19:49 PM

TBPE Firm Registration #470 | TBPLS Firm Registration #10028800

San Antonio | Austin | Houston | Fort Worth | Dallas
Transportation | Water Resources | Land Development | Surveying | Environmental

2000 NW Loop 410, San Antonio, TX 78213 T: 210.375.9000 www.Pape-Dawson.com

Data Collection Report

GENERAL INFO	LOCID	136	Latitude	+30.724025	
	Project	CR 363	Longitude	-97.292917	
			Element	Drainage	
	Map Link	https://maps.google.com/maps?t=h&q=+30.724025,-97.292917			
	Field Notes	15" circular CMP 50% buried			
SITE PHOTOS					
	Photo 1				
Date Collected		6/20/2018 12:04:33 PM	Date Modified		
			6/20/2018 4:19:46 PM		

Data Collection Report

SITE PHOTOS



Photo 2



Photo 3

Date Collected 6/20/2018 12:04:33 PM


Date Modified 6/20/2018 4:19:46 PM

TBPE Firm Registration #470 | TBPLS Firm Registration #10028800

San Antonio | Austin | Houston | Fort Worth | Dallas
Transportation | Water Resources | Land Development | Surveying | Environmental

2000 NW Loop 410, San Antonio, TX 78213 T: 210.375.9000 www.Pape-Dawson.com

Data Collection Report

GENERAL INFO	LOCID	137	Latitude	+30.726005
	Project	CR 363	Longitude	-97.292143
			Element	Drainage
	Map Link	https://maps.google.com/maps?t=h&q=+30.726005,-97.292143		
	Field Notes	21" x 13" arch CMP (assumed 21" x 15") 100% buried		
SITE PHOTOS				
	Photo 1			
Date Collected		6/20/2018 12:07:38 PM	Date Modified	
			6/20/2018 4:19:43 PM	

Data Collection Report

SITE PHOTOS




Photo 2




Photo 3

Date Collected 6/20/2018 12:07:38 PM

Date Modified 6/20/2018 4:19:43 PM

Data Collection Report

GENERAL INFO	LOCID	138	Latitude	+30.726767	
	Project	CR 363	Longitude	-97.291754	
			Element	Drainage	
	Map Link	https://maps.google.com/maps?t=h&q=+30.726767,-97.291754			
	Field Notes	20" x ~14" arch CMP (assumed 21" x 15") 100% buried			
SITE PHOTOS					
Photo 1					
Date Collected		6/20/2018 12:12:16 PM	Date Modified		
			6/20/2018 4:19:39 PM		

Data Collection Report

SITE PHOTOS



Photo 2



Photo 3

Date Collected 6/20/2018 12:12:16 PM

Date Modified 6/20/2018 4:19:39 PM

TBPE Firm Registration #470 | TBPLS Firm Registration #10028800

San Antonio | Austin | Houston | Fort Worth | Dallas
Transportation | Water Resources | Land Development | Surveying | Environmental

2000 NW Loop 410, San Antonio, TX 78213 T: 210.375.9000 www.Pape-Dawson.com

Data Collection Report

SITE PHOTOS



Photo 4




Photo 5

Date Collected 6/20/2018 12:12:16 PM

Date Modified 6/20/2018 4:19:39 PM

Data Collection Report

GENERAL INFO	LOCID	139	Latitude	+30.727281	
	Project	CR 363	Longitude	-97.291760	
			Element	Drainage	
	Map Link	<a +30.727281,-97.291760"="" href="https://maps.google.com/maps?t=h&q=">https://maps.google.com/maps?t=h&q="+30.727281,-97.291760			
	Field Notes	unknown size 100% buried			
SITE PHOTOS					
	Photo 1				
Date Collected		6/20/2018 12:15:07 PM	Date Modified		
			6/20/2018 4:19:36 PM		

Data Collection Report

SITE PHOTOS



Photo 2



Photo 3

Date Collected 6/20/2018 12:15:07 PM


Date Modified 6/20/2018 4:19:36 PM

TBPE Firm Registration #470 | TBPLS Firm Registration #10028800

San Antonio | Austin | Houston | Fort Worth | Dallas
Transportation | Water Resources | Land Development | Surveying | Environmental

2000 NW Loop 410, San Antonio, TX 78213 T: 210.375.9000 www.Pape-Dawson.com

Data Collection Report

GENERAL INFO	LOCID	140	Latitude	+30.729015	
	Project	CR 363	Longitude	-97.291033	
			Element	Drainage	
	Map Link	<a +30.729015,-97.291033"="" href="https://maps.google.com/maps?t=h&q=">https://maps.google.com/maps?t=h&q="+30.729015,-97.291033			
	Field Notes	12" circular RCP 50 percent buried			
SITE PHOTOS					
Photo 1					
Date Collected		6/20/2018 12:17:01 PM	Date Modified		
			6/20/2018 4:19:33 PM		

Data Collection Report

SITE PHOTOS



Photo 2



Photo 3

Date Collected 6/20/2018 12:17:01 PM

Date Modified 6/20/2018 4:19:33 PM

TBPE Firm Registration #470 | TBPLS Firm Registration #10028800

San Antonio | Austin | Houston | Fort Worth | Dallas
Transportation | Water Resources | Land Development | Surveying | Environmental

2000 NW Loop 410, San Antonio, TX 78213 T: 210.375.9000 www.Pape-Dawson.com

Data Collection Report

SITE PHOTOS



Photo 4



Photo 5

Date Collected 6/20/2018 12:17:01 PM


Date Modified 6/20/2018 4:19:33 PM

TBPE Firm Registration #470 | TBPLS Firm Registration #10028800

San Antonio | Austin | Houston | Fort Worth | Dallas
Transportation | Water Resources | Land Development | Surveying | Environmental

2000 NW Loop 410, San Antonio, TX 78213 T: 210.375.9000 www.Pape-Dawson.com

Data Collection Report

GENERAL INFO	LOCID	141	Latitude	+30.729638
	Project	CR 363	Longitude	-97.290762
			Element	Drainage
	Map Link	<a +30.729638,-97.290762"="" href="https://maps.google.com/maps?t=h&q=">https://maps.google.com/maps?t=h&q="+30.729638,-97.290762		
	Field Notes	20" x unknown arch (assumed 21" x 15") 90% buried		
SITE PHOTOS				
Photo 1				
Date Collected		6/20/2018 12:20:09 PM	Date Modified	
			6/20/2018 4:19:30 PM	

Data Collection Report

SITE PHOTOS



Photo 2



Photo 3

Date Collected 6/20/2018 12:20:09 PM


Date Modified 6/20/2018 4:19:30 PM

TBPE Firm Registration #470 | TBPLS Firm Registration #10028800

San Antonio | Austin | Houston | Fort Worth | Dallas
Transportation | Water Resources | Land Development | Surveying | Environmental

2000 NW Loop 410, San Antonio, TX 78213 T: 210.375.9000 www.Pape-Dawson.com

Data Collection Report

GENERAL INFO	LOCID	142	Latitude	+30.729914	
	Project	CR 363	Longitude	-97.290687	
			Element	Drainage	
	Map Link	<a +30.729914,-97.290687"="" href="https://maps.google.com/maps?t=h&q=">https://maps.google.com/maps?t=h&q="+30.729914,-97.290687			
	Field Notes	2 - 36" circular CMP			
SITE PHOTOS					
Photo 1					
Date Collected		6/20/2018 12:23:41 PM	Date Modified		
			6/20/2018 4:19:26 PM		

Data Collection Report

SITE PHOTOS



Photo 2



Photo 3

Date Collected 6/20/2018 12:23:41 PM

Date Modified 6/20/2018 4:19:26 PM

TBPE Firm Registration #470 | TBPLS Firm Registration #10028800

San Antonio | Austin | Houston | Fort Worth | Dallas
Transportation | Water Resources | Land Development | Surveying | Environmental

2000 NW Loop 410, San Antonio, TX 78213 T: 210.375.9000 www.Pape-Dawson.com

Data Collection Report

SITE PHOTOS



Photo 4



Photo 5

Date Collected 6/20/2018 12:23:41 PM


Date Modified 6/20/2018 4:19:26 PM

TBPE Firm Registration #470 | TBPLS Firm Registration #10028800

San Antonio | Austin | Houston | Fort Worth | Dallas
Transportation | Water Resources | Land Development | Surveying | Environmental

2000 NW Loop 410, San Antonio, TX 78213 T: 210.375.9000 www.Pape-Dawson.com

Data Collection Report

GENERAL INFO	LOCID	143	Latitude	+30.731125
	Project	CR 363	Longitude	-97.290248
			Element	Drainage
	Map Link	<a +30.731125,-97.290248"="" href="https://maps.google.com/maps?t=h&q=">https://maps.google.com/maps?t=h&q="+30.731125,-97.290248		
	Field Notes	size unknown concrete 100% buried		
SITE PHOTOS				
	Photo 1			
Date Collected		6/20/2018 12:27:02 PM	Date Modified	
			6/20/2018 4:18:53 PM	

Data Collection Report

SITE PHOTOS



Photo 2




Photo 3

Date Collected 6/20/2018 12:27:02 PM

Date Modified 6/20/2018 4:18:53 PM

Data Collection Report

GENERAL INFO	LOCID	144	Latitude	+30.731929	
	Project	CR 363	Longitude	-97.289883	
			Element	Drainage	
	Map Link	https://maps.google.com/maps?t=h&q=+30.731929,-97.289883			
	Field Notes	~15" circular CMP 90% buried			
SITE PHOTOS					
Photo 1					
Date Collected		6/20/2018 12:30:31 PM	Date Modified		
			6/20/2018 4:18:48 PM		

Data Collection Report

SITE PHOTOS



Photo 2




Photo 3

Date Collected 6/20/2018 12:30:31 PM

Date Modified 6/20/2018 4:18:48 PM

Data Collection Report

GENERAL INFO	LOCID	146	Latitude	+30.732889
	Project	CR 363	Longitude	-97.289524
			Element	Drainage
	Map Link	https://maps.google.com/maps?t=h&q=+30.732889,-97.289524		
	Field Notes	12" circular plastic 50% buried		
SITE PHOTOS				
Photo 1				
Date Collected		6/20/2018 12:35:23 PM	Date Modified	
			6/20/2018 4:18:43 PM	

Data Collection Report

SITE PHOTOS



Photo 2



Photo 3

Date Collected 6/20/2018 12:35:23 PM


Date Modified 6/20/2018 4:18:43 PM

TBPE Firm Registration #470 | TBPLS Firm Registration #10028800

San Antonio | Austin | Houston | Fort Worth | Dallas
Transportation | Water Resources | Land Development | Surveying | Environmental

2000 NW Loop 410, San Antonio, TX 78213 T: 210.375.9000 www.Pape-Dawson.com

Data Collection Report

GENERAL INFO	LOCID	147	Latitude	+30.733980	
	Project	CR 363	Longitude	-97.289049	
			Element	Drainage	
	Map Link	https://maps.google.com/maps?t=h&q=+30.733980,-97.289049			
	Field Notes	21" x 15" arch CMP			
SITE PHOTOS					
	Photo 1				
Date Collected		6/20/2018 12:38:01 PM	Date Modified		
			6/20/2018 4:18:40 PM		

Data Collection Report

SITE PHOTOS



Photo 2



Photo 3

Date Collected 6/20/2018 12:38:01 PM

Date Modified 6/20/2018 4:18:40 PM

TBPE Firm Registration #470 | TBPLS Firm Registration #10028800

San Antonio | Austin | Houston | Fort Worth | Dallas
Transportation | Water Resources | Land Development | Surveying | Environmental

2000 NW Loop 410, San Antonio, TX 78213 T: 210.375.9000 www.Pape-Dawson.com

Data Collection Report

SITE PHOTOS



Photo 4



Photo 5

Date Collected 6/20/2018 12:38:01 PM


Date Modified 6/20/2018 4:18:40 PM

TBPE Firm Registration #470 | TBPLS Firm Registration #10028800

San Antonio | Austin | Houston | Fort Worth | Dallas
Transportation | Water Resources | Land Development | Surveying | Environmental

2000 NW Loop 410, San Antonio, TX 78213 T: 210.375.9000 www.Pape-Dawson.com

Data Collection Report

GENERAL INFO	LOCID	148	Latitude	+30.736068
	Project	CR 363	Longitude	-97.288225
			Element	Drainage
	Map Link	https://maps.google.com/maps?t=h&q=+30.736068,-97.288225		
	Field Notes	27" x 20" arch CMP (assumed 28" X 20")		
SITE PHOTOS				
	Photo 1			
Date Collected		6/20/2018 12:41:14 PM	Date Modified	
			6/20/2018 4:18:36 PM	

Data Collection Report

SITE PHOTOS



Photo 2



Photo 3

Date Collected 6/20/2018 12:41:14 PM


Date Modified 6/20/2018 4:18:36 PM

TBPE Firm Registration #470 | TBPLS Firm Registration #10028800

San Antonio | Austin | Houston | Fort Worth | Dallas
Transportation | Water Resources | Land Development | Surveying | Environmental

2000 NW Loop 410, San Antonio, TX 78213 T: 210.375.9000 www.Pape-Dawson.com

Data Collection Report

GENERAL INFO	LOCID	149	Latitude	+30.737422	
	Project	CR 363	Longitude	-97.287714	
			Element	Drainage	
	Map Link	https://maps.google.com/maps?t=h&q=+30.737422,-97.287714			
	Field Notes	3 - 56" x 38" arch CMP (assumed 57" x 38")			
SITE PHOTOS					
Photo 1					
Date Collected		6/20/2018 12:43:27 PM	Date Modified		
			6/20/2018 4:18:33 PM		

Data Collection Report

SITE PHOTOS



Photo 2



Photo 3

Date Collected 6/20/2018 12:43:27 PM

Date Modified 6/20/2018 4:18:33 PM

TBPE Firm Registration #470 | TBPLS Firm Registration #10028800

San Antonio | Austin | Houston | Fort Worth | Dallas
Transportation | Water Resources | Land Development | Surveying | Environmental

2000 NW Loop 410, San Antonio, TX 78213 T: 210.375.9000 www.Pape-Dawson.com

Data Collection Report

SITE PHOTOS



Photo 4



Photo 5

Date Collected 6/20/2018 12:43:27 PM


Date Modified 6/20/2018 4:18:33 PM

TBPE Firm Registration #470 | TBPLS Firm Registration #10028800

San Antonio | Austin | Houston | Fort Worth | Dallas
Transportation | Water Resources | Land Development | Surveying | Environmental

2000 NW Loop 410, San Antonio, TX 78213 T: 210.375.9000 www.Pape-Dawson.com

Data Collection Report

GENERAL INFO	LOCID	150	Latitude	+30.739802	
	Project	CR 363	Longitude	-97.286839	
			Element	Drainage	
	Map Link	https://maps.google.com/maps?t=h&q=+30.739802,-97.286839			
	Field Notes	20" x 13" arch CMP (assumed 21" x 15") 70% buried			
SITE PHOTOS					
Photo 1					
Date Collected		6/20/2018 12:47:05 PM	Date Modified		
			6/20/2018 4:18:29 PM		

Data Collection Report

SITE PHOTOS



Photo 2



Photo 3

Date Collected 6/20/2018 12:47:05 PM

Date Modified 6/20/2018 4:18:29 PM

Data Collection Report

SITE PHOTOS



Photo 4



Photo 5

Date Collected 6/20/2018 12:47:05 PM


Date Modified 6/20/2018 4:18:29 PM

TBPE Firm Registration #470 | TBPLS Firm Registration #10028800

San Antonio | Austin | Houston | Fort Worth | Dallas
Transportation | Water Resources | Land Development | Surveying | Environmental

2000 NW Loop 410, San Antonio, TX 78213 T: 210.375.9000 www.Pape-Dawson.com

Data Collection Report

GENERAL INFO	LOCID	151	Latitude	+30.749778	
	Project	CR 363	Longitude	-97.316932	
			Element	Drainage	
	Map Link	<a +30.749778,-97.316932"="" href="https://maps.google.com/maps?t=h&q=">https://maps.google.com/maps?t=h&q="+30.749778,-97.316932			
	Field Notes	18" circular CMP			
SITE PHOTOS					
Photo 1					
Date Collected		6/20/2018 12:59:09 PM	Date Modified		
			6/20/2018 4:18:25 PM		

Data Collection Report

SITE PHOTOS



Photo 2




Photo 3

Date Collected 6/20/2018 12:59:09 PM

Date Modified 6/20/2018 4:18:25 PM

Data Collection Report

GENERAL INFO	LOCID	152	Latitude	+30.749371	
	Project	CR 363	Longitude	-97.317051	
			Element	Drainage	
	Map Link	https://maps.google.com/maps?t=h&q=+30.749371,-97.317051			
	Field Notes	2 - 6'W x 5'H box culverts concrete			
SITE PHOTOS					
Photo 1					
Date Collected		6/20/2018 1:01:01 PM	Date Modified		
			6/20/2018 4:18:20 PM		

Data Collection Report

SITE PHOTOS



Photo 2



Photo 3

Date Collected 6/20/2018 1:01:01 PM

Date Modified 6/20/2018 4:18:20 PM

TBPE Firm Registration #470 | TBPLS Firm Registration #10028800

San Antonio | Austin | Houston | Fort Worth | Dallas
Transportation | Water Resources | Land Development | Surveying | Environmental

2000 NW Loop 410, San Antonio, TX 78213 T: 210.375.9000 www.Pape-Dawson.com

Data Collection Report

SITE PHOTOS



Photo 4




Photo 5

Date Collected 6/20/2018 1:01:01 PM

Date Modified 6/20/2018 4:18:20 PM

Data Collection Report

GENERAL INFO	<p>LOCID 153</p> <p>Project CR 363</p> <p>Map Link <a +30.748831,-97.306953"="" href="https://maps.google.com/maps?t=h&q=">https://maps.google.com/maps?t=h&q="+30.748831,-97.306953</p> <p>Field Notes 35" x 25" arch CMP (assumed 35" x 24")</p>	<p>Latitude +30.748831</p> <p>Longitude -97.306953</p> <p>Element Drainage</p>
SITE PHOTOS		
	<p>Photo 1</p>	
<p>Date Collected 6/20/2018 1:04:17 PM Date Modified 6/20/2018 4:18:16 PM</p>		

Data Collection Report

SITE PHOTOS



Photo 2



Photo 3

Date Collected 6/20/2018 1:04:17 PM

Date Modified 6/20/2018 4:18:16 PM

TBPE Firm Registration #470 | TBPLS Firm Registration #10028800

San Antonio | Austin | Houston | Fort Worth | Dallas
Transportation | Water Resources | Land Development | Surveying | Environmental

2000 NW Loop 410, San Antonio, TX 78213 T: 210.375.9000 www.Pape-Dawson.com

Data Collection Report

SITE PHOTOS



Photo 4



Photo 5

Date Collected 6/20/2018 1:04:17 PM

Date Modified 6/20/2018 4:18:16 PM

TBPE Firm Registration #470 | TBPLS Firm Registration #10028800

San Antonio | Austin | Houston | Fort Worth | Dallas
Transportation | Water Resources | Land Development | Surveying | Environmental

2000 NW Loop 410, San Antonio, TX 78213 T: 210.375.9000 www.Pape-Dawson.com